

2022 First Extraordinary Session

HOUSE BILL NO. 16

BY REPRESENTATIVE GADBERRY

REAPPORTIONMENT/HOUSE: Provides for the districts for the election of members to the House of Representatives (Item #1)

1 AN ACT

2 To enact R.S. 24:35.3 and to repeal R.S. 24:35.2, relative to redistricting; to provide for the  
3 election districts for the House of Representatives of the Legislature of Louisiana;  
4 to provide for effectiveness; and to provide for related matters.

5 Be it enacted by the Legislature of Louisiana:

6 Section 1. R.S. 24:35.3 is hereby enacted to read as follows:

7 §35.3. Membership of the House of Representatives

8 The House of Representatives of the Legislature of Louisiana shall be  
9 composed of one hundred five members. The state shall be divided into the  
10 representative districts provided in this Section. One representative shall be elected  
11 from each district.

12 (1) District 1 is composed of Precincts 2-1, 2-18D, 2-18F, 3-1, 3-2, 3-3, 3-4,  
13 and 4-1A of Bossier Parish; and Precincts 105, 133, 134, 136A, 136B, 137, 138, 139,  
14 140, 142, 143, 144, 145, 146, 149, 151, 154, 155, 156, 157, 158, 160, 161, 162, 163,  
15 165, and 166 of Caddo Parish.

16 (2) District 2 is composed of Precincts 2-5A, 2-6, 2-8, 2-12A, 2-12B, 2-12C,  
17 2-13, 2-14, 2-20, 2-23, and 4-8D of Bossier Parish; and Precincts 6, 7, 8, 15, 17, 27,  
18 28, 29, 30, 31, 32, 37, 39, 40, 41, 44, 46, 54, 58, 64, 67, 71, 98, 99, and 111 of Caddo  
19 Parish.

1           (3) District 3 is composed of Precincts 3, 4, 23, 25, 34, 35, 36, 38, 51, 52, 53,  
2           59, 60, 61, 62, 63, 65, 69, 70, 78, 80, 86, 87, 89, and 90 of Caddo Parish.

3           (4) District 4 is composed of Precincts 1, 2, 5A, 5B, 43, 45, 47, 55, 57, 66,  
4           73, 74, 81, 82, 83, 84, 85, 88, 100, 106, 114, 122, and 135 of Caddo Parish.

5           (5) District 5 is composed of Precincts 56, 77, 79, 91, 92, 93, 94, 95, 97, 101,  
6           102, 103, 104, 107, 108, 109, 110, 113, 115, 125, 126, 127, and 128 of Caddo Parish.

7           (6) District 6 is composed of Precincts 1-1, 1-2, 1-3, 1-3B, 1-4, 1-5, and  
8           4-8C of Bossier Parish; and Precincts 9, 10, 11, 12, 13, 14, 16, 20, 21, 22, 24, 26, 48,  
9           49, 50, 68, 72, 75, 76, 112, and 129 of Caddo Parish.

10          (7) District 7 is composed of Precincts 123 and 132 of Caddo Parish; Parish;  
11          Precincts 1-8, 1-10, 1-10A, 1-10B, 3-1, 3-2, 3-4, and 3-7 of Natchitoches Parish;  
12          Precincts 3-1, 3-3, 4-1, 4-2, 4-3, 4-5, 5-1, 5-2, 6-1, 6-2, 7-1, and 7-3 of Red River  
13          Parish; and Precincts 7-1, 7-2, 7-3, 7-4, 7-5, 9-1, and 9-2 of Sabine Parish.

14          (8) District 8 is composed of Precincts 2-2, 2-3A, 2-4, 2-7, 2-9, 2-10, 2-11,  
15          2-11A, 2-17A, 2-17B, 2-18B, 2-18C, 2-18E, 2-18G, 2-19, 2-21A, 2-21B, 2-21C,  
16          2-21D, 2-22A, 2-22B, and 2-22C of Bossier Parish.

17          (9) District 9 is composed of Precincts 1-3A, 2-3, 2-15, 2-16, 4-2, 4-3A,  
18          4-3B, 4-3C, 4-3D, 4-4A, 4-4B, 4-5A, 4-6A, 4-6B, 4-8A, 4-8B, 4-8E, 4-8G, 4-10,  
19          4-11A, 4-11B, and 4-11C of Bossier Parish.

20          (10) District 10 is composed of Precincts 3-4, 4-1, 4-2, 4-4, 5-1, 5-2, and 5-3  
21          of Bienville Parish; Precincts 4-7A, 4-7B, and 4-9 of Bossier Parish; and Webster  
22          Parish.

23          (11) District 11 is composed of Precincts 1-1, 1-2, 1-4, 2-1, 2-2, 2-3, 2-4,  
24          2-5, 2-6, 3-1, 3-2, 3-3, 3-6, and 3-7 of Bienville Parish; Claiborne Parish; and  
25          Precincts 1-1, 1-2, 1-3, 2-1, 2-2, 3-1, 3-3, 3-4, 4-5, 9-1, 9-2, 10-1, 10-2, 10-4, 10-5,  
26          11-1, 11-2, 11-3, 11-4, 12-1, 12-2, 12-4, 12-5, and 12-6 of Lincoln Parish.

27          (12) District 12 is composed of Precincts 3-2, 3-5, 3-6, 4-1, 4-2, 4-3, 4-4,  
28          4-6, 5-1, 5-2, 5-3, 5-4, 6-1, 6-2, 6-3, 7-1, 7-2, 8-1, 8-2, 8-3, 8-4, 9-3, 9-4, 9-5, 10-3,  
29          and 12-3 of Lincoln Parish; and Union Parish.

1           (13) District 13 is composed of Precincts 1-3, 3-5, 5-4, 6-1, 6-2, 6-3, 6-4,  
2           7-1, 7-2, 7-3, 7-4, and 7-5 of Bienville Parish; Jackson Parish; Precincts 2-1, 2-2,  
3           2-3, 2-4, 2-5, 2-6, 2-8, and 2-9 of Natchitoches Parish; Precincts 55 and 58 of  
4           Ouachita Parish; Precincts 1-1, 1-2, 2-1, 2-3, 3-2, and 7-2 of Red River Parish; and  
5           Precincts 1-1, 2-1, 2-2, 2-3, 3-1A, 3-1B, 3-1C, 3-2, 3-3, 4-1, 4-2, 4-2A, 4-3, 4-5, 5-1,  
6           5-2, 5-3, 5-5, 6-1, 6-1A, 6-3, 6-6, 7-1, 7-2, 7-2A, and 7-7 of Winn Parish.

7           (14) District 14 is composed of Precincts 35, 39-1, 39-2, and 40 of  
8           Morehouse Parish; and Precincts 1, 1A, 2, 4, 5, 6, 7, 36, 42, 50, 59, 60, 61, 62, 64,  
9           71, 75, 76, 77, and 78 of Ouachita Parish.

10           (15) District 15 is composed of Precincts 32, 33, 38, 39, 40, 41, 43, 44, 44A,  
11           45, 48, 49, 51, 51A, 52, 52A, 53, 54, 56, 56A, and 57 of Ouachita Parish.

12           (16) District 16 is composed of Precincts 1, 3-1, 6, 7, 8, 12, 13, 14, 16, 20,  
13           21, 23, 24, 26-1, 31, 32, and 37 of Morehouse Parish; and Precincts 3, 8, 9, 9A, 65,  
14           65A, 66, 67, 68, 69, 70, 72, 73, 74, and 79 of Ouachita Parish.

15           (17) District 17 is composed of Precincts 10, 11, 12, 13, 14, 15, 16, 17, 18,  
16           19, 20, 21, 22, 23, 24, 25, 26, 27, 27A, 28, 29, 30, 31, 34, 35, 37, 46, 47, and 63 of  
17           Ouachita Parish.

18           (18) District 18 is composed of Precincts 5, 21, 22, 24, 25, 26, 27, 28, 29, 31,  
19           and 32 of Iberville Parish; Precincts 2, 3, 4, 5, 6, 7, 8, 9, 10, 11, 12, 13, 14, 15, 16,  
20           17, 18, 19, and 20 of Pointe Coupee Parish; and Precincts 1A, 1B, 1C, 4, 19, 20, 21,  
21           and 22 of West Baton Rouge Parish.

22           (19) District 19 is composed of Precincts 1, 3, 4, 5, 5A, 5B, 14, 15, 17, and  
23           18 of East Carroll Parish; Precincts 30, 31, 32, and 33 of Franklin Parish; Precincts  
24           1, 2, 3, and 5 of Madison Parish; Precincts 27, 29, 42, 45, 47, 48, 50, 53, and 54 of  
25           Morehouse Parish; Richland Parish; and West Carroll Parish.

26           (20) District 20 is composed of Caldwell Parish; Catahoula Parish; Precincts  
27           1, 2, 3, 4, 4A, 4B, 6, 12, 13, 13A, 14, 16, 18, 19, 20, 21, 22, 24, 26, and 27 of  
28           Franklin Parish; and Precincts 1-1, 1-2, 1-3, 2-1, 3-1, 4-2, 5-1, 6-1, and 10-1 of  
29           LaSalle Parish.

1           (21) District 21 is composed of Precincts 2-5E, 6-2, and 6-2A of Avoyelles  
2           Parish; Concordia Parish; Precincts 6, 7, 9, 10, 13, 16, and 19 of East Carroll Parish;  
3           Precincts 4, 6, 7, 8, 9, 10, 11, 12, 13, 14, 15, 16, 17, 18, 19, 20, 21, 22, 23, 24, 25,  
4           and 26 of Madison Parish; Precinct 1 of Pointe Coupee Parish; Tensas Parish; and  
5           Precinct 13 of West Feliciana Parish.

6           (22) District 22 is composed of Grant Parish; Precincts 3-2, 4-3, 6-2, 7-1,  
7           7-2, 8-2, 8-3, 8-5, 8-6, 8-7, 9-1, 9-2, 9-3, 9-4, and 9-5 of LaSalle Parish; Precincts  
8           1-1, 1-1A, 1-2, 1-3, 1-3A, 1-6, 1-7, 1-11, 1-12, 1-14, 2-7, 2-7A, and 4-9 of  
9           Natchitoches Parish; and Precincts 1-3, 1-4, 1-5, 3-2A, and 7-1A of Winn Parish.

10           (23) District 23 is composed of Precincts 7-37, 7-37A, 8-22, 8-23, 8-24,  
11           8-25, 8-26, 8-27, 8-28, 8-30, 9-28, 9-28C, 9-29, 9-30, 9-30A, 9-31, 9-31A, 9-31B,  
12           9-31D, 9-32, 9-33, 9-34A, 9-35, 9-35A, 9-36, 9-36B, 9-42, 9-42C, 9-43A, 9-43B,  
13           9-43C, 9-43F, 9-43G, and 9-43I of Orleans Parish.

14           (24) District 24 is composed of Precincts 1-4, 1-4A, 1-5, 1-5A, 1-9, 1-9A,  
15           1-13, 3-3, 3-5, 3-6, 3-8, 3-9, 3-10, 4-7, and 4-8 of Natchitoches Parish; Precincts 1-1,  
16           1-2, 1-3, 2-1, 2-2, 2-2A, 2-3, 2-4, 2-4A, 2-5, 2-6, 2-6A, 3-2, 3-4, 3-6, 3-6A, 3-7,  
17           3-7B, 3-7X, 4-1, 5-3, 5-5, 5-8, 5-8A, 6-2, 6-3, 6-4, 6-4A, 6-4B, 8-1, 8-1A, 8-2, and  
18           9-3 of Sabine Parish; and Precincts 1-5, 1-5A, 1-7, 1-9, 2-1, 2-1A, 2-2, 2-2A, 2-3,  
19           2-3A, 2-4, 2-4E, 5-1A, 5-2A, 6-1, 6-2, 6-3, 6-4, 8-1, 8-2, and 8-3 of Vernon Parish.

20           (25) District 25 is composed of Precincts 4-1, 4-2, 4-3, 4-4, 4-5, and 4-6 of  
21           Natchitoches Parish; and Precincts C13, C22, C23, C34, C35, C36, C37-A, C37-B,  
22           C38-A, C41, C42, N21, S1, S2, S4, S5, S6A, S6B, S7, S8, S9, S10, S11, S13, S14,  
23           S15, S19, S20, S21, S22, S23, S24, S25, S26, S27, S28, and S29 of Rapides Parish.

24           (26) District 26 is composed of Precincts C1, C2, C3, C4, C5, C6, C7, C8,  
25           C9, C10, C11-A, C11-B, C14, C15, C17, C18, C19, C20, C21, C24, C25, C26, C27,  
26           C28, C30, C31, C32, C33, C38-B, C39, C40, N1, N2, N3, N4, and N5 of Rapides  
27           Parish.

1           (27) District 27 is composed of Precincts N6, N7, N8, N9, N10, N11, N12,  
2           N13-A, N13-B, N14-A, N14-B, N15, N16, N17, N18-A, N18-B, N19, N20, N22,  
3           N23, N24, N25, N26, N27, N28, N29, S16, S17, and S18 of Rapides Parish.

4           (28) District 28 is composed of Precincts 1-1, 1-2, 1-3, 2-1, 2-2, 2-2A, 2-2B,  
5           2-2C, 2-2D, 2-2F, 2-3A, 2-4, 2-4A, 2-5, 2-7, 2-8, 3-1, 3-1B, 3-3, 4-1, 4-2, 4-2A, 5-1,  
6           5-1A, 6-1A, 7-1, 7-3, 7-3B, 8-1, 8-2A, 8-2B, 8-3, 8-3A, 9-1A, 9-2, 9-2A, 9-3, 9-4,  
7           9-4B, 9-5B, 10-2, 10-2A, 10-3A, 10-4, 11-1, and 11-2A of Avoyelles Parish; and  
8           Precincts 1, 2, 3, 4, 5, and 7 of St. Landry Parish.

9           (29) District 29 is composed of Precincts 1-11, 1-16, 1-17, 1-21, 1-22, 1-23,  
10           1-24, 1-25, 1-26, 1-58, 1-77, 1-84, 1-85, 2-16, 2-23, 2-27, and 2-30 of East Baton  
11           Rouge Parish; and Precincts 2A, 2B, 3, 5, 6, 7A, 7B, 8, 9, 10A, 10B, 11A, 11B, 12,  
12           13A, 13B, 14, 15, 16, 17, and 18 of West Baton Rouge Parish.

13           (30) District 30 is composed of Precincts 7, 18, 18A, 25, 25A, 25B, 26, 27B,  
14           and 30 of Beauregard Parish; and Precincts 1-1, 1-1B, 1-2, 1-2A, 1-3, 1-3B, 1-3C,  
15           1-3D, 1-4, 1-4A, 1-4B, 1-4C, 1-4D, 1-6, 1-6A, 1-6B, 1-7A, 1-7B, 1-8, 1-8A, 1-8C,  
16           1-8E, 1-8F, 3-1, 3-2, 3-3, 3-4, 3-5, 4-1, 4-2, 4-3, 4-3A, 4-3C, 4-3E, 4-3F, 4-3G, 4-3J,  
17           4-3K, 4-3L, 4-3M, 4-3N, 5-1, 5-2, 7-1, 7-2, 7-2A, 7-3, 7-4, 7-4A, 7-5, 7-5A, and  
18           7-5C of Vernon Parish.

19           (31) District 31 is composed of Precincts 31, 34, 35, 36, 67, 83, 84, 85, 86,  
20           105, 106, 109, 117, 120, and 125 of Lafayette Parish; and Precincts 24, 25, and 25A  
21           of Vermilion Parish.

22           (32) District 32 is composed of Precincts 1-1, 1-2, 1-3, 1-4, 1-5, 1-6, 4-2,  
23           4-3, 5-2, 5-3, 5-4-C, 5-4-O, 5-5, 5-7, 5-8A, 5-9, 5-10, 5-12, and 5-13 of Allen Parish;  
24           Precincts 1, 2, 3, 4, 5, 6, 9, 10, 11, 12, 12A, 12B, 13, 13A, 14, 14A, 15, 16, 16A,  
25           16B, 17, 17A, 19, 19C, 20, 21, 22, 27, 27A, 27D, and 28 of Beauregard Parish; and  
26           Precincts 600, 601, and 660 of Calcasieu Parish.

27           (33) District 33 is composed of Precincts 400, 401, 402, 403, 404, 405, 406,  
28           407, 408, 460E, 460W, 465, 466E, 466W, 467, 468, 469, 560, 561, 562, 700, 701,  
29           702, 703, 761, and 762 of Calcasieu Parish.

1           (34) District 34 is composed of Precincts 300, 301, 302, 303, 304, 305, 307,  
2           308, 309E, 309W, 310, 311, 312, 313W, 314, 315E, 315W, 319N, 319S, 320E,  
3           320W, 321, 322, 323, 324, 328, 329, 330, 360, 361, and 371N of Calcasieu Parish.

4           (35) District 35 is composed of Precincts 160E, 160W, 161, 162E, 162W,  
5           163, 164, 165, 166E, 166W, 167, 306, 317, 318, 440, 441, 461, 463, 464, 602, 603,  
6           661, 662, 663, and 664 of Calcasieu Parish.

7           (36) District 36 is composed of Precincts 316E, 316W, 325, 326, 327, 331,  
8           332N, 332S, 333, 334, 335, 336, 337, 338, 339, 340, 362, 363, 367, 368, 369, and  
9           372 of Calcasieu Parish.

10           (37) District 37 is composed of Precincts 2-1, 2-2, 2-2-A, 2-3, 2-4-C, 2-4-O,  
11           2-5, 2-6, 3-1, and 3-2 of Allen Parish; Precincts 260, 261, 262, 313E, 364, 800, 801,  
12           860N, 860S, 861E, and 861W of Calcasieu Parish; and Precincts 10, 12, 13, 14, 16,  
13           17, 18, 19, 20, 21, and 23 of Jefferson Davis Parish.

14           (38) District 38 is composed of Evangeline Parish; and Precincts 6, 8, 9, 10,  
15           18, and 32 of St. Landry Parish.

16           (39) District 39 is composed of Precincts 1, 3, 4, 5, 7, 8, 9, 10, 25, 26, 27, 28,  
17           29, 37, 71, 113, 114, 119, 122, 123, and 124 of Lafayette Parish.

18           (40) District 40 is composed of Precincts 7A, 11, 12, 13, 15, 19, 20, 21, 22,  
19           23, 24, 25, 26, 27, 28, 29, 33, 34, 35, 36, 37, 38, 41, 42, and 43 of St. Landry Parish.

20           (41) District 41 is composed of Precincts 1-1, 1-3, 1-6, 1-8, 2-1, 2-2, 2-3,  
21           2-5, 3-1, 3-2, 3-3, 3-4, 3-5, 3-7, 4-1, 4-2, 4-5, 4-6, 7-2, 7-3, and 7-4 of Acadia Parish;  
22           and Precincts 44, 45, 46, 47, 48, 49, 50, 51, and 52 of St. Landry Parish.

23           (42) District 42 is composed of Precincts 1-2, 1-4, 1-5, 1-9, 4-4, 5-1, 5-2,  
24           5-3, 5-4, 5-5, 6-1, 6-2, 6-3, 6-4, 6-5, 6-6, 6-7, 6-8, 6-10, 6-12, 6-13, 6-14, 6-15, and  
25           6-16 of Acadia Parish; and Precincts 1, 2, 3, 4, 5, 6, 7, 8, 8A, 9A, and 9B of Jefferson  
26           Davis Parish.

27           (43) District 43 is composed of Precincts 88, 89, 91, 92, 93, 94, 95, 96, 97,  
28           98, 104, 107, 108, 111, 115, 118, 121, 126, 127, and 128 of Lafayette Parish.

1           (44) District 44 is composed of Precincts 2, 6, 11, 12, 13, 14, 15, 16, 17, 18,  
2           19, 20, 21, 22, 23, 24, 51, 52, 53, 57, 62, 63, 64, 65, 66, 68, 72, and 112 of Lafayette  
3           Parish; and Precinct 26 of St. Martin Parish.

4           (45) District 45 is composed of Precincts 30, 32, 33, 38, 39, 40, 41, 42, 43,  
5           44, 45, 46, 47, 48, 49, 69, 70, 73, 74, 75, 76, 77, 78, 79, 80, 81, 82, 87, and 90 of  
6           Lafayette Parish.

7           (46) District 46 is composed of Precinct 9-2 of Iberia Parish; Precincts 14,  
8           16, 17, 30, 31, 39, and 40 of St. Landry Parish; and Precincts 5, 6, 12, 13, 15, 16, 19,  
9           20, 21, 22, 23, 24, 25, 27, 28, and 29 of St. Martin Parish.

10           (47) District 47 is composed of Precincts 365, 366, 370, 371S, and 760 of  
11           Calcasieu Parish; Cameron Parish; and Precincts 1, 2, 5A, 6, 7A-1, 7B, 8B, 9, 10A,  
12           11, 12, 14, 18, 19A, 19A-1, 19B, 20A-2, 20B-1, 21, 21A, 26, 28, 29, 35, 40, and 46A  
13           of Vermilion Parish.

14           (48) District 48 is composed of Precincts 1-3, 2-3, 3-1, 4-1, 4-3, 4-4, 6-3,  
15           7-1, 7-2, 7-4, 7-5, 8-2, 8-3, 9-4, 9-5, 14-1, and 14-3 of Iberia Parish; and Precincts  
16           101, 102, 103, and 116 of Lafayette Parish.

17           (49) District 49 is composed of Precincts 5-4, 6-1, 10-1, 10-2, 10-3, 10-4,  
18           10-7, 12-1, 12-3, 13-1, and 13-3 of Iberia Parish; and Precincts 16, 23, 26A, 32B, 34,  
19           34A, 36A-1, 37, 38, 39, 41, 42A, 42B, 44, 45A, 46B-1, 46B-2, 46B-3, 46B-4, 49B-1,  
20           49B-2, 50A, 51, 53, 57A, and 57B of Vermilion Parish.

21           (50) District 50 is composed of Precincts 6-5, 9-1, and 11-2 of Iberia Parish;  
22           Precincts 1 and 2 of St. Martin Parish; and Precincts 1, 2, 3, 4, 5, 6, 7, 8, 9, 10, 11,  
23           12, 13, 14, 15, 16, 17, 18, 19, 20, 21, 22, 23, 24, 25, 26, 27, 28, 29, 30, 31, 32, 33, 34,  
24           35, 38, 39, and 44 of St. Mary Parish.

25           (51) District 51 is composed of Precincts 2-2, 2-3, 2-4, 2-5, 3-1, 3-2, 4-1, and  
26           4-3 of Assumption Parish; Precinct 1-1 of Lafourche Parish; Precincts 36, 37, 40, 41,  
27           42, 43, and 45 of St. Mary Parish; and Precincts 1, 4, 5, 7, 8, 9, 52, 53, 54, 64, 65, 67,  
28           71, 72, 73, 76, 110, and 111 of Terrebonne Parish.

1           (52) District 52 is composed of Precinct 11-2 of Lafourche Parish; and  
2           Precincts 10, 11, 13, 14, 15, 16, 27, 36, 38, 41, 43, 45, 46, 48, 51, 68, 69, 74, 82, 83,  
3           84, 85, and 90 of Terrebonne Parish.

4           (53) District 53 is composed of Precincts 10-7 and 11-1 of Lafourche Parish;  
5           and Precincts 12, 17, 18, 19, 20, 21, 23, 25, 29, 31, 32, 34, 35, 49, 55, 56, 57, 58, 59,  
6           60, 61, 63, 86, 87, 88, and 89 of Terrebonne Parish.

7           (54) District 54 is composed of Precincts 3-2, 3-3, 3-4, 3-5, 3-6, 4-1, 4-2,  
8           4-3, 4-4, 4-5, 4-6, 8-1, 9-1, 9-2, 10-1, 10-2, 10-3, 10-4, 10-5, 10-6, 10-8, 10-9, 10-10,  
9           10-11, 10-12, 10-13, 10-14, 10-15, 10-16, 11-3, and 11-5 of Lafourche Parish.

10           (55) District 55 is composed of Precincts 1-2, 1-3, 1-4, 1-5, 2-1, 2-1A, 2-2,  
11           2-3, 2-3A, 2-4, 2-5, 2-6, 2-7, 2-8, 2-9, 2-10, 2-11, 2-12, 2-13, 2-14, 3-1, 5-1, 5-1A,  
12           5-1B, 5-2, 6-1, 6-2, 6-3, 6-4, 6-5, 7-1, 7-2, 7-3, 7-4, and 11-4 of Lafourche Parish.

13           (56) District 56 is composed of Precincts 1-6, 2-1, 2-2, 2-3, 2-4, 2-5, 2-6,  
14           3-1, 3-2, 3-3, 4-1, 4-2, 4-3, 5-1, 5-3, 5-4, 6-1, 6-2, 6-4, 6-6, 6-7, 6-8, 7-1, 7-2, and 7-3  
15           of St. Charles Parish; and Precinct 5-4 of St. John the Baptist Parish.

16           (57) District 57 is composed of Precincts 1-1, 1-2, 1-3, 1-5, 4-4, and 7-4 of  
17           St. Charles Parish; and Precincts 1-1, 1-2, 1-3, 1-4, 1-5, 3-2, 3-4, 4-1, 4-2, 4-3, 4-13,  
18           4-14, 5-1, 5-7, 5-8, 6-1, 6-3, 6-4, 7-2, 7-3, 7-5, and 7-7 of St. John the Baptist Parish.

19           (58) District 58 is composed of Precincts 6, 36, 37, 39, 42, 44, 45, 47, 48, 50,  
20           51, 52, 53, 54, 55, 57, 62, 63, 65, 66, and 71 of Ascension Parish; and Precincts 4,  
21           7, 8, 10, 11, 12, 13, 14, 15, 16, 17, 18, and 19 of St. James Parish.

22           (59) District 59 is composed of Precincts 1, 2, 3, 7, 8, 9, 10, 11, 16, 17, 20,  
23           23, 28, 61, 64, 72, 73, 77, and 78 of Ascension Parish.

24           (60) District 60 is composed of Precincts 1-1, 1-2, 2-1, 4-2, 5-1, 5-2, 5-3,  
25           5-5, 6-1, 6-2, 6-3, 7-1, 7-2, 7-3, 8-1, and 9-1 of Assumption Parish; Precincts 3-19,  
26           3-56, 3-63, and 3-70 of East Baton Rouge Parish; and Precincts 1, 3, 4, 6, 7, 9, 10,  
27           11, 12, 13, 13C, 14, 14A, 15, 15B, 16, 17, 18, 19, 20, and 23 of Iberville Parish.



1           (61) District 61 is composed of Precincts 1-2, 1-10, 1-14, 1-15, 1-18, 1-19,  
2           1-27, 1-28, 1-29, 1-30, 1-31, 1-32, 1-33, 1-35, 1-36, 1-37, 1-38, 1-40, 1-50, 1-57,  
3           1-61, 1-62, 1-63, 1-64, and 1-104 of East Baton Rouge Parish.

4           (62) District 62 is composed of Precincts 2-21, 2-26, 2-28, 2-29, 2-32, 2-35,  
5           2-36, and 2-37 of East Baton Rouge Parish; East Feliciana Parish; and Precincts 1,  
6           2, 3, 4, 5, 6, 7, 8, 9, 10, 11, and 12 of West Feliciana Parish.

7           (63) District 63 is composed of Precincts 1-86, 1-91, 1-92, 1-94, 1-95, 1-100,  
8           1-101, 2-2, 2-4, 2-5, 2-9, 2-11, 2-12, 2-13, 2-17, 2-18, 2-19, 2-20, 2-22, 2-24, 2-25,  
9           2-31, and 2-34 of East Baton Rouge Parish.

10           (64) District 64 is composed of Precincts 2-3, 2-6, 2-7, 2-8, 2-10, 2-14, 2-15,  
11           2-33, 3-1, 3-2, 3-6, and 3-37 of East Baton Rouge Parish; and Precincts 1, 1A, 1C,  
12           1D, 2, 3, 3A, 3B, 4A, and 6 of Livingston Parish.

13           (65) District 65 is composed of Precincts 1-97, 3-9, 3-12, 3-14, 3-21, 3-25,  
14           3-26, 3-28, 3-30, 3-32, 3-46, 3-54, 3-61, and 3-72 of East Baton Rouge Parish; and  
15           Precincts 1B, 2A, 4, 4B, 39, and 39B of Livingston Parish.

16           (66) District 66 is composed of Precincts 1-89, 1-98, 3-3, 3-10, 3-15, 3-16,  
17           3-22, 3-33, 3-34, 3-38, 3-43, 3-45, 3-47, 3-48, 3-53, 3-59, 3-66, 3-67, and 3-71 of  
18           East Baton Rouge Parish.

19           (67) District 67 is composed of Precincts 1-1, 1-3, 1-4, 1-5, 1-6, 1-7, 1-13,  
20           1-45, 1-46, 1-51, 1-67, 1-68, 1-76, 1-102, 3-5, 3-50, 3-57, and 3-69 of East Baton  
21           Rouge Parish.

22           (68) District 68 is composed of Precincts 1-8, 1-39, 1-41, 1-42, 1-44, 1-48,  
23           1-59, 1-65, 1-73, 1-79, 1-105, 3-13, 3-17, 3-18, 3-29, 3-35, 3-39, 3-51, 3-52, and  
24           3-60 of East Baton Rouge Parish.

25           (69) District 69 is composed of Precincts 1-9, 1-34, 1-49, 1-52, 1-53, 1-60,  
26           1-72, 1-74, 1-80, 1-90, 1-99, 1-103, 3-7, 3-11, 3-27, 3-31, and 3-41 of East Baton  
27           Rouge Parish.

1           (70) District 70 is composed of Precincts 1-12, 1-43, 1-47, 1-56, 1-66, 1-69,  
2           1-75, 1-107, 3-4, 3-20, 3-23, 3-36, 3-40, 3-44, 3-49, 3-55, 3-62, 3-64, 3-65, and 3-68  
3           of East Baton Rouge Parish.

4           (71) District 71 is composed of Precincts 5B, 5C, 7A, 23, 23A, 24, 24B, 24C,  
5           25, 26, 26A, 26B, 26C, 27, 28A, 28B, 36, 39A, 40, 40A, and 41 of Livingston Parish.

6           (72) District 72 is composed of St. Helena Parish; and Precincts 1, 2, 6, 11,  
7           15, 16, 17, 18, 26, 27, 28, 33, 101, 102, 104, 104A, 105, 106, 106A, 107, 108, 109,  
8           111A, 112, 115B, 117, 119, 121, 121A, and 127 of Tangipahoa Parish.

9           (73) District 73 is composed of Precincts 45A, 70, 70A, 71, 72, 73, 74, 122,  
10          122A, 122B, 124, 124A, 125, 133, 133A, 137A, 137B, 137C, 137D, 143, 143A, 145,  
11          147, and 151 of Tangipahoa Parish.

12          (74) District 74 is composed of Precincts 101, 201, 202, 203, 204, 205, 206,  
13          207, 301, 302, 303, 304, 504, 505, 601, 602, 604, 606, 609, A01, A02, A03, A04,  
14          C08, and F01 of St. Tammany Parish; Precincts 110 and 116 of Tangipahoa Parish;  
15          and Precincts 1-1, 1-2, and 9-1 of Washington Parish.

16          (75) District 75 is composed of Precincts 501, 502, and 503 of St. Tammany  
17          Parish; and Precincts 2-1, 3-1, 3-2, 3-3, 3-3A, 3-3B, 3-3C, 4-1, 4-1A, 4-2A, 4-3,  
18          4-3B, 4-4, 4-5, 4-5B, 4-6, 4-7, 4-7B, 4-8, 4-9, 4-9A, 4-10, 4-10A, 4-11, 5-1, 5-2, 5-3,  
19          6-1, 6-2, 6-3, 6-4, 7-1, 7-1A, 7-2, 7-3, 8-1, 8-2, and 8-3 of Washington Parish.

20          (76) District 76 is composed of Precincts 801, 804, 805, 806, 807, 808, 809,  
21          810, 811, 812, 813, 814, 816, 817, 818, 909, 918, 922, S11, S16, S17, S20, S21, S22,  
22          S23, S24, and S25 of St. Tammany Parish.

23          (77) District 77 is composed of Precincts 102, 104, 105, 106, 107, 108, 110,  
24          111, 112, 113, 114, 115, 116, 118, 306, 310, 314, C01, C02, C03, C04, C05, C06,  
25          C07, C09, C10, C11, and MD1 of St. Tammany Parish.

26          (78) District 78 is composed of Precincts 9, 11, 21, 51, 52, 53, 54, 55, 56, 57,  
27          58, 59, 61, 116, 117, 118, 119, 120, 121, 122, 123, 124, 1-H, 2-H, 3-H, 4-H, 5-H,  
28          6-H, 7-H, 8-H, and 9-H of Jefferson Parish.

1           (79) District 79 is composed of Precincts 1, 2, 3, 4, 5, 12, 13, 14, 15, 16, 17,  
2           1-K, 2-K, 3-K, 4-K, 5-K, 6-KA, 6-KB, 7-KA, 7-KB, 8-K, 9-K, 10-K, 12-K, 34-K,  
3           and 35-K of Jefferson Parish.

4           (80) District 80 is composed of Precincts 18, 19, 20, 22, 23, 29, 31, 32, 33,  
5           35, 36, 37, 70, 71, 73, 74, 75, 76, 77, 78, 79, 80, 81, 82, 83, 84, 85, 86, and 87 of  
6           Jefferson Parish.

7           (81) District 81 is composed of Precincts 34, 35 and 40 of Ascension Parish;  
8           Precincts 13A, 13B, 14, 15, 16, 17, 18, 18A, 19, 19A, 21A, 22, 31, 32, 33, 34, 38,  
9           and 43 of Livingston Parish; Precincts 1, 2, 3, 5, 6, and 9 of St. James Parish;  
10          Precincts 2-1, 2-2, 2-3, 2-4, and 3-1 of St. John the Baptist Parish; and Precincts 137,  
11          149, and 149A of Tangipahoa Parish.

12          (82) District 82 is composed of Precincts 38, 43, 60, 62, 63, 64, 65, 66, 67,  
13          68, 69, 72, 88, 89, 90, 91, 92, 93, 94, 95, 96, 97, 98, 99, 100, 101, 102, 103, 105, 106,  
14          125A, 125B, 126, 127, 128, 129, 130, 131, 132, 133, and 134 of Jefferson Parish.

15          (83) District 83 is composed of Precincts 150, 151, 152, 153, 154, 155, 156,  
16          157A, 157B, 170, 179B, 180, 187, 188, 191, 200, 201, 1-W, 2-W, 3-W, 4-W, 5-W,  
17          6-W, and 7-W of Jefferson Parish.

18          (84) District 84 is composed of Precincts 175, 176, 177, 178, 181, 182, 183,  
19          184, 185A, 185B, 189, 190, 192, 193A, 193B, 194A, 194B, 198, 199, 202, 203, 204,  
20          246, 247, 248, 1-GI, and 1-L of Jefferson Parish.

21          (85) District 85 is composed of Precincts 225, 226, 227, 228, 229, 230, 231,  
22          232A, 232B, 234, 235, 1-G, 2-G, 4-G, 5-G, 6-G, 7-G, 9-G, 10-G, 11-G, 12-G, and  
23          13-G of Jefferson Parish.

24          (86) District 86 is composed of Precincts 40, 40A, 41, 42, 42A, 43, 44, 45,  
25          46, 47, 48, 49, 72A, 114, 118, 120, 120A, 120B, 123, 127A, 129, 129A, 139, 141,  
26          and 141A of Tangipahoa Parish.

27          (87) District 87 is composed of Precincts 171, 172, 173, 174, 179A, 195,  
28          196, 197A, 197B, 205, 210, 211, 212, 213A, 213B, 213C, 214A, 214B, 215, 216A,  
29          216C, 3-G, and 8-G of Jefferson Parish.

1           (88) District 88 is composed of Precincts 4, 5, 12, 13, 14, 15, 18, 21, 22, 24,  
2           25, 26, 27, 30, 31, 32, 33, 41, 43, 58, and 76 of Ascension Parish.

3           (89) District 89 is composed of Precincts 103, 401, 402, 403, 404, 405, 407,  
4           408, 410, 413, 414, 415, 416, 417, 418, 419, 421, 426, 427, 429, M01, M02, M03,  
5           M04, M05, M06, M07, M08, M09, M10, M11, and M12 of St. Tammany Parish.

6           (90) District 90 is composed of Precincts 802, 803, 815, 902, 903, 904, 906,  
7           907, 910, 911, 912, 914, 916, 921, P01, S01, S02, S03, S04, S05, S06, S07, S08,  
8           S09, S10, S13, S15, S18, and S19 of St. Tammany Parish.

9           (91) District 91 is composed of Precincts 2-7, 3-18, 10-14, 11-10, 11-11,  
10           11-12, 11-13, 11-14, 11-17, 12-1, 12-2, 12-5, 12-6, 12-7, 12-8, 12-9, 12-10, 12-11,  
11           12-12, 12-13, 12-14, 12-16, 12-17, 12-19, 13-16, 14-19, 14-20, 14-21, 14-23,  
12           14-24A, 14-25, 14-26, 16-7, 16-8, 16-9, 17-8, 17-9, 17-10, 17-11, 17-12, 17-13,  
13           17-13A, 17-14, 17-15, 17-16, and 17-17 of Orleans Parish.

14           (92) District 92 is composed of Precincts 7, 8, 10, 104, 108, 115, 11-K,  
15           13-KA, 13-KB, 14-K, 15-K, 16-K, 17-K, 18-K, 19-K, 20-K, 21-K, 22-K, 23-K,  
16           24-K, 25-K, 26-K, 27-K, 28-K, 29-K, 30-K, 31-K, and 33-K of Jefferson Parish; and  
17           Precinct 5-5 of St. Charles Parish.

18           (93) District 93 is composed of Precincts 1-1, 1-2, 1-5, 1-6, 2-1, 2-2, 2-4,  
19           2-6, 3-1, 3-8, 3-9, 4-2, 4-3, 5-1, 5-2, 5-3, 5-5, 5-7, 6-1, 6-2, 6-4, 6-6, 6-7, 7-1, 7-2,  
20           8-1, 10-3, 10-6, 10-7, 10-8, 10-9, 10-11, 10-12, 10-13, 11-2, 11-3, 11-4, 11-5, 11-8,  
21           and 11-9 of Orleans Parish.

22           (94) District 94 is composed of Precincts 24, 25, 26, 27, 28, 30, 34, 39, 40,  
23           41, 42, 44, 45, and 46 of Jefferson Parish; and Precincts 4-9, 4-11, 4-14, 4-15, 4-17,  
24           4-17A, 4-18, 4-20, 4-21, 4-22, 4-23, 17-18, 17-18A, 17-19, and 17-20 of Orleans  
25           Parish.

26           (95) District 95 is composed of Precincts 5, 5A, 6A, 6B, 7, 7B, 7C, 7D, 8A,  
27           8B, 9, 10, 11, 11A, 12, 20, 21, 23B, 23C, 29, 30, 35, 35A, and 36A of Livingston  
28           Parish.

1           (96) District 96 is composed of Precincts 1-1, 2-1, 3-2, 3-3, and 4-2 of Iberia  
2           Parish; Precincts 54, 55, 56, 58, 59, 60, 61, 99, 100, and 110 of Lafayette Parish; and  
3           Precincts 3, 4, 7, 8, 9, 10, 11, 14, 17, and 18 of St. Martin Parish.

4           (97) District 97 is composed of Precincts 3-12, 3-14, 3-15, 3-19, 3-20, 4-5,  
5           4-6, 4-7, 4-8, 5-8, 5-9, 5-10, 5-11, 5-12, 5-13, 5-15, 5-16, 5-17, 5-18, 6-8, 6-9, 7-12,  
6           7-17, 7-18, 7-19, 7-23, 7-24, 7-25, 7-25A, 7-26, 7-27, 7-27B, 7-28, 7-28A, 7-29,  
7           7-30, 7-32, 7-33, 7-35, 7-40, 7-41, 7-42, 8-13, 8-14, 8-15, 8-19, 8-20, and 8-21 of  
8           Orleans Parish.

9           (98) District 98 is composed of Precincts 136 and 138 of Jefferson Parish;  
10          and Precincts 12-3, 12-4, 13-1, 13-2, 13-3, 13-4, 13-5, 13-6, 13-7, 13-8, 13-9, 13-10,  
11          13-11, 13-12, 13-13, 13-14, 13-15, 14-1, 14-2, 14-3, 14-4, 14-5, 14-6, 14-7, 14-8,  
12          14-9, 14-10, 14-11, 14-12, 14-13A, 14-14, 14-15, 14-16, 14-17, 14-18A, 16-1,  
13          16-1A, 16-2, 16-3, 16-4, 16-5, 16-6, 17-1, 17-2, 17-3, 17-4, 17-5, 17-6, and 17-7 of  
14          Orleans Parish.

15          (99) District 99 is composed of Precincts 7-4, 7-5, 7-6, 7-7, 7-8, 7-9A, 7-10,  
16          7-11, 7-13, 7-14, 7-15, 7-16, 7-20, 7-21, 8-2, 8-4, 8-6, 8-7, 8-8, 8-9, 8-12, 9-1, 9-3,  
17          9-4, 9-5, 9-6, 9-7, 9-8, 9-9, 9-10, 9-11, 9-12, 9-13, 9-14, 9-15, 9-16, 9-17, 9-19, 9-21,  
18          9-23, 9-25, and 9-26 of Orleans Parish; and Precincts 10, 11, 12, and 13 of  
19          St. Bernard Parish.

20          (100) District 100 is composed of Precincts 9-37, 9-38, 9-38A, 9-39, 9-39B,  
21          9-40, 9-40A, 9-40C, 9-41, 9-41A, 9-41D, 9-43E, 9-43H, 9-43J, 9-43K, 9-43L,  
22          9-43M, 9-43N, 9-44, 9-44A, 9-44B, 9-44D, 9-44E, 9-44F, 9-44G, 9-44I, 9-44J,  
23          9-44L, 9-44M, 9-44N, 9-44O, 9-44P, and 9-44Q of Orleans Parish.

24          (101) District 101 is composed of Precincts 1-20, 1-54, 1-55, 1-70, 1-71,  
25          1-78, 1-81, 1-82, 1-83, 1-87, 1-88, 1-93, 2-1, 3-8, 3-24, and 3-58 of East Baton  
26          Rouge Parish.

27          (102) District 102 is composed of Precincts 15-1, 15-2, 15-3, 15-5, 15-6,  
28          15-8, 15-9, 15-10, 15-11, 15-12, 15-12A, 15-13, 15-13A, 15-13B, 15-14, 15-14A,  
29          15-14B, 15-14C, 15-14D, 15-14E, 15-14F, 15-14G, 15-15, 15-15A, 15-15B, 15-16,

1       15-17, 15-17A, 15-17B, 15-18, 15-18A, 15-18B, 15-18C, 15-18E, 15-19, 15-19A,  
2       15-19B, and 15-19C of Orleans Parish.

3               (103) District 103 is composed of Precincts 9-41B, 9-41C, 9-45, and 9-45A  
4       of Orleans Parish; Precinct 1-3 of Plaquemines Parish; and Precincts 14, 15, 20, 21,  
5       22, 23, 24, 25, 30, 31, 32, 33, 34, 40, 41, 42, 42A, 43, 44, 45, 46, 50, 51, 52, 53, 54,  
6       and 55 of St. Bernard Parish.

7               (104) District 104 is composed of Precincts 305, 307, 308, 309, 312, 313,  
8       406, 409, 411, 412, 420, 422, 430, 603, 605, 701, 702, 703, 704, 705, 706, 901, 905,  
9       913, 915, and 917 of St. Tammany Parish.

10              (105) District 105 is composed of Precincts 216B, 217, 236, 237, 238A, and  
11       238B of Jefferson Parish; Precincts 15-18D and 15-18F of Orleans Parish; and  
12       Precincts 1-1, 1-2, 2-1, 3-1, 4-1, 5-1, 6-1, 6-2, 7-1, 7-2, 8-1, 8-2, 8-3, 9-1, and 9-2 of  
13       Plaquemines Parish.

14       Section 2. R.S. 24:35.2 is hereby repealed in its entirety.

15       Section 3.(A) The precincts referenced in this Act are those precincts identified as  
16       Voting Districts (VTDs) in the 2020 Census Redistricting TIGER/Line Shapefiles for the  
17       State of Louisiana as validated through the data verification program of the Louisiana House  
18       of Representatives and the Louisiana Senate and available on the legislature's website on the  
19       effective date of this Section.

20              (B) When a precinct referenced in this Act has been subdivided by action of the  
21       parish governing authority on a nongeographic basis or subdivided by action of the parish  
22       governing authority on a geographic basis in accordance with the provisions of R.S.  
23       18:532.1, the enumeration in this Act of the general precinct designation shall include all  
24       nongeographic and all geographic subdivisions thereof, however such subdivisions may be  
25       designated.

26              (C) The territorial limits of the districts as provided in this Act shall continue in  
27       effect until changed by law regardless of any subsequent change made to the precincts by  
28       the parish governing authority.

1 Section 4. The provisions of this Act shall not reduce the term of office of any  
2 person holding any position or office on the effective date of this Section for which the  
3 appointment or election is based upon a House of Representatives district as composed  
4 pursuant to R.S. 24:35.2. Any position or office that is filled by appointment or election  
5 based on a House of Representatives district and that is to be filled after January 8, 2024,  
6 shall be appointed or elected based on the district as it is described in Section 1 of this Act.

7 Section 5.(A) Solely for the purposes of qualifying for election and the election of  
8 representatives to the Louisiana House of Representatives at the regularly scheduled election  
9 for members of the Louisiana House of Representatives in 2023, the provisions of Section 1  
10 of this Act shall become effective upon signature of this Act by the governor or, if not signed  
11 by the governor, upon expiration of the time for bills to become law without signature by the  
12 governor, as provided in Article III, Section 18 of the Constitution of Louisiana. If this Act  
13 is vetoed by the governor and subsequently approved by the legislature, the provisions of  
14 Section 1 of this Act shall become effective on the day following such approval for the  
15 purposes established in this Subsection.

16 (B) For subsequent elections of representatives to the Louisiana House of  
17 Representatives and for all other purposes, the provisions of Section 1 of this Act shall  
18 become effective at 10:00 a.m. on January 8, 2024.

19 (C) The provisions of Section 2 of this Act shall become effective at 10:00 a.m. on  
20 January 8, 2024.

21 (D) The provisions of this Section and Sections 3 and 4 of this Act shall become  
22 effective upon signature of this Act by the governor or, if not signed by the governor, upon  
23 expiration of the time for bills to become law without signature by the governor, as provided  
24 in Article III, Section 18 of the Constitution of Louisiana. If this Act is vetoed by the  
25 governor and subsequently approved by the legislature, the provisions of this Section and  
26 Sections 3 and 4 of this Act shall become effective on the day following such approval.

---

DIGEST

The digest printed below was prepared by House Legislative Services. It constitutes no part of the legislative instrument. The keyword, one-liner, abstract, and digest do not constitute part of the law or proof or indicia of legislative intent. [R.S. 1:13(B) and 24:177(E)]

---

HB 16 Original

2022 First Extraordinary Session

Gadberry

**Abstract:** Provides for the redistricting of the La. House of Representatives and provides for the composition of each of the 105 House districts. Effective for election purposes for the regular elections in 2023 and for all other purposes at 10:00 a.m. on Jan. 8, 2024.

Statistical summaries of proposed law, including district variances from the ideal population of 44,359 and the range of those variances, as well as maps illustrating proposed district boundaries accompany this digest. (*Attached to the bill version on the internet.*)

Present constitution (Const. Art. III, §6(A)) requires the legislature, by the end of the year following the year in which the state's population is reported to the president of the U.S. for each decennial federal census, to reapportion the representation in each house as equally as practicable on the basis of population shown by the census.

Proposed law redraws district boundaries for the 105 House districts effective upon signature of governor or lapse of time for gubernatorial action for purposes of the 2023 election.

Proposed law retains present districts until 10:00 a.m., Jan. 8, 2024, at which time present law is repealed and proposed districts are effective for all other purposes.

Proposed law specifies that precincts referenced in district descriptions are those precincts identified as Voting Districts (VTDs) in the 2020 Census Redistricting TIGER/Line Shapefiles for the state of La. as validated through the data verification program of the La. legislature. Also specifies that if any such precinct has been subdivided by action of the parish governing authority on a nongeographic basis or subdivided by action of the parish governing authority on a geographic basis in accordance with present law, the enumeration of the general precinct designation shall include all nongeographic and all geographic subdivisions thereof. Further provides that the territorial limits of the districts as enacted shall continue in effect until changed by law regardless of any subsequent change made to the precincts by the parish governing authority.

Proposed law specifies that proposed law does not reduce the term of office of any person holding any position or office on the effective date of proposed law for which the appointment or election is based upon a House district as composed pursuant to present law. Specifies that any position or office filled after Jan. 8, 2023, for which the appointment or election is based on a House district shall be appointed or elected based on the district as it is described in proposed law.

Population data in the summaries accompanying this digest are derived from 2020 Census Redistricting Data (Public Law 94-171), Summary File for Louisiana. Population data, statistical information, and maps are supplied for purposes of information and analysis and comprise no part of proposed law.

Effective for election purposes only for the regular legislative elections in 2023; effective for other purposes at 10:00 a.m., Jan. 8, 2024.

(Adds R.S. 24:35.3; Repeals R.S. 24:35.2)



# Plan Statistics

Plan: 221ES-52 (Gadberry)

<u>Districts:</u>	<u># of Members</u>	<u>Actual Population</u>	<u>Ideal Population</u>	<u>Absolute Deviation</u>	<u>Relative Deviation</u>
District 1	1	44,068	44,359	-291	-0.656%
District 2	1	45,148	44,359	789	1.779%
District 3	1	45,235	44,359	876	1.975%
District 4	1	44,567	44,359	208	0.469%
District 5	1	45,474	44,359	1,115	2.514%
District 6	1	45,198	44,359	839	1.891%
District 7	1	43,911	44,359	-448	-1.010%
District 8	1	45,075	44,359	716	1.614%
District 9	1	43,747	44,359	-612	-1.380%
District 10	1	45,008	44,359	649	1.463%
District 11	1	43,984	44,359	-375	-0.845%
District 12	1	44,524	44,359	165	0.372%
District 13	1	43,633	44,359	-726	-1.637%
District 14	1	42,709	44,359	-1,650	-3.720%
District 15	1	45,996	44,359	1,637	3.690%
District 16	1	42,935	44,359	-1,424	-3.210%
District 17	1	44,338	44,359	-21	-0.047%
District 18	1	43,583	44,359	-776	-1.749%
District 19	1	42,708	44,359	-1,651	-3.722%
District 20	1	42,793	44,359	-1,566	-3.530%
District 21	1	44,078	44,359	-281	-0.633%
District 22	1	43,486	44,359	-873	-1.968%
District 23	1	43,232	44,359	-1,127	-2.541%
District 24	1	44,041	44,359	-318	-0.717%
District 25	1	43,520	44,359	-839	-1.891%
District 26	1	44,783	44,359	424	0.956%
District 27	1	44,436	44,359	77	0.174%
District 28	1	45,361	44,359	1,002	2.259%
District 29	1	43,582	44,359	-777	-1.752%
District 30	1	44,291	44,359	-68	-0.153%
District 31	1	44,024	44,359	-335	-0.755%
District 32	1	44,604	44,359	245	0.552%
District 33	1	45,313	44,359	954	2.151%
District 34	1	44,772	44,359	413	0.931%
District 35	1	45,695	44,359	1,336	3.012%
District 36	1	44,973	44,359	614	1.384%
District 37	1	45,102	44,359	743	1.675%
District 38	1	42,661	44,359	-1,698	-3.828%
District 39	1	42,720	44,359	-1,639	-3.695%
District 40	1	42,627	44,359	-1,732	-3.905%
District 41	1	42,711	44,359	-1,648	-3.715%
District 42	1	43,124	44,359	-1,235	-2.784%
District 43	1	45,635	44,359	1,276	2.877%
District 44	1	42,832	44,359	-1,527	-3.442%
District 45	1	43,803	44,359	-556	-1.253%
District 46	1	43,981	44,359	-378	-0.852%
District 47	1	45,416	44,359	1,057	2.383%
District 48	1	46,430	44,359	2,071	4.669%
District 49	1	45,984	44,359	1,625	3.663%
District 50	1	45,837	44,359	1,478	3.332%
District 51	1	44,467	44,359	108	0.243%
District 52	1	44,539	44,359	180	0.406%
District 53	1	43,208	44,359	-1,151	-2.595%
District 54	1	46,153	44,359	1,794	4.044%
District 55	1	43,383	44,359	-976	-2.200%
District 56	1	43,992	44,359	-367	-0.827%
District 57	1	42,869	44,359	-1,490	-3.359%

# Plan Statistics

## Plan: 221ES-52 (Gadberry)

<u>Districts:</u>	<u># of Members</u>	<u>Actual Population</u>	<u>Ideal Population</u>	<u>Absolute Deviation</u>	<u>Relative Deviation</u>
District 58	1	44,798	44,359	439	0.990%
District 59	1	45,745	44,359	1,386	3.125%
District 60	1	44,965	44,359	606	1.366%
District 61	1	43,616	44,359	-743	-1.675%
District 62	1	45,207	44,359	848	1.912%
District 63	1	42,549	44,359	-1,810	-4.080%
District 64	1	43,753	44,359	-606	-1.366%
District 65	1	43,131	44,359	-1,228	-2.768%
District 66	1	42,577	44,359	-1,782	-4.017%
District 67	1	42,777	44,359	-1,582	-3.566%
District 68	1	44,698	44,359	339	0.764%
District 69	1	43,450	44,359	-909	-2.049%
District 70	1	42,515	44,359	-1,844	-4.157%
District 71	1	44,127	44,359	-232	-0.523%
District 72	1	45,004	44,359	645	1.454%
District 73	1	45,330	44,359	971	2.189%
District 74	1	44,843	44,359	484	1.091%
District 75	1	43,938	44,359	-421	-0.949%
District 76	1	43,693	44,359	-666	-1.501%
District 77	1	45,484	44,359	1,125	2.536%
District 78	1	44,524	44,359	165	0.372%
District 79	1	45,579	44,359	1,220	2.750%
District 80	1	45,892	44,359	1,533	3.456%
District 81	1	46,402	44,359	2,043	4.606%
District 82	1	44,741	44,359	382	0.861%
District 83	1	43,956	44,359	-403	-0.908%
District 84	1	44,800	44,359	441	0.994%
District 85	1	43,596	44,359	-763	-1.720%
District 86	1	44,995	44,359	636	1.434%
District 87	1	43,719	44,359	-640	-1.443%
District 88	1	43,589	44,359	-770	-1.736%
District 89	1	46,160	44,359	1,801	4.060%
District 90	1	45,270	44,359	911	2.054%
District 91	1	44,877	44,359	518	1.168%
District 92	1	44,398	44,359	39	0.088%
District 93	1	44,551	44,359	192	0.433%
District 94	1	44,388	44,359	29	0.065%
District 95	1	45,480	44,359	1,121	2.527%
District 96	1	43,466	44,359	-893	-2.013%
District 97	1	45,332	44,359	973	2.193%
District 98	1	43,865	44,359	-494	-1.114%
District 99	1	45,944	44,359	1,585	3.573%
District 100	1	45,710	44,359	1,351	3.046%
District 101	1	43,057	44,359	-1,302	-2.935%
District 102	1	44,640	44,359	281	0.633%
District 103	1	46,148	44,359	1,789	4.033%
District 104	1	44,020	44,359	-339	-0.764%
District 105	1	44,159	44,359	-200	-0.451%

# Plan Statistics

Plan: 221ES-52 (Gadberry)

<u>Districts:</u>	<u># of Members</u>	<u>Actual Population</u>	<u>Ideal Population</u>	<u>Absolute Deviation</u>	<u>Relative Deviation</u>
Grand Total:	105	4,657,757	4,657,695		
Ideal Population Per Member:		44359			
Number of Districts for Plan Type:		105			
Range of District Populations:		42,515	to 46,430		
Absolute Mean Deviation:		37			
Absolute Range:		-1,844	to 2,071		
Absolute Overall Range:		3,915			
Relative Mean Deviation:		1.98%			
Relative Range:		-4.16%	to 4.67%		
Relative Overall Range:		8.83%			

<b><i>Ideal - Actual:</i></b>	<b>-62</b>
<b><i>Remainder:</i></b>	<b>62</b>
<b><i>Unassigned Population:</i></b>	<b>0</b>

# Total Population

## Plan: 221ES-52 (Gadberry)

	Total Population	Total White	Total Black	Total Asian	Total American Indian	Total Other	Total Hispanic	VAP Total	VAP White	VAP Black	VAP Asian	VAP American Indian	VAP Other	VAP Hispanic Total
District 1	44,068	31,027	9,991	374	1,241	1,435	1,558	34,307	24,596	7,589	251	915	956	960
	100.000%	70.407%	22.672%	0.849%	2.816%	3.256%	3.535%	100.000%	71.694%	22.121%	0.732%	2.667%	2.787%	2.798%
District 2	45,148	11,147	30,046	671	610	2,674	3,299	34,556	9,647	22,004	574	505	1,826	2,255
	100.000%	24.690%	66.550%	1.486%	1.351%	5.923%	7.307%	100.000%	27.917%	63.676%	1.661%	1.461%	5.284%	6.526%
District 3	45,235	6,121	37,652	259	346	857	1,050	33,085	5,299	26,781	194	258	553	661
	100.000%	13.532%	83.236%	0.573%	0.765%	1.895%	2.321%	100.000%	16.016%	80.946%	0.586%	0.780%	1.671%	1.998%
District 4	44,567	11,399	31,017	289	534	1,328	1,453	33,792	9,659	22,582	231	406	914	964
	100.000%	25.577%	69.596%	0.648%	1.198%	2.980%	3.260%	100.000%	28.584%	66.826%	0.684%	1.201%	2.705%	2.853%
District 5	45,474	28,388	12,989	1,820	778	1,499	1,708	34,822	22,960	8,880	1,303	622	1,057	1,166
	100.000%	62.427%	28.564%	4.002%	1.711%	3.296%	3.756%	100.000%	65.935%	25.501%	3.742%	1.786%	3.035%	3.348%
District 6	45,198	30,993	9,898	1,408	1,036	1,863	2,394	35,731	25,374	7,118	1,053	811	1,375	1,671
	100.000%	68.572%	21.899%	3.115%	2.292%	4.122%	5.297%	100.000%	71.014%	19.921%	2.947%	2.270%	3.848%	4.677%
District 7	43,911	25,764	15,261	194	1,611	1,081	1,277	33,587	20,299	11,193	128	1,218	749	841
	100.000%	58.673%	34.754%	0.442%	3.669%	2.462%	2.908%	100.000%	60.437%	33.325%	0.381%	3.626%	2.230%	2.504%
District 8	45,075	29,288	10,613	1,586	936	2,652	3,292	32,866	22,374	6,964	1,040	701	1,787	2,152
	100.000%	64.976%	23.545%	3.519%	2.077%	5.884%	7.303%	100.000%	68.076%	21.189%	3.164%	2.133%	5.437%	6.548%
District 9	43,747	29,962	8,334	1,047	1,388	3,016	3,587	32,742	23,126	5,886	755	1,013	1,962	2,238
	100.000%	68.489%	19.050%	2.393%	3.173%	6.894%	8.199%	100.000%	70.631%	17.977%	2.306%	3.094%	5.992%	6.835%
District 10	45,008	28,349	14,632	269	894	864	918	34,956	22,591	10,874	194	730	567	580
	100.000%	62.987%	32.510%	0.598%	1.986%	1.920%	2.040%	100.000%	64.627%	31.108%	0.555%	2.088%	1.622%	1.659%
District 11	43,984	16,836	25,322	466	479	881	1,299	35,688	14,563	19,708	394	382	641	989
	100.000%	38.278%	57.571%	1.059%	1.089%	2.003%	2.953%	100.000%	40.806%	55.223%	1.104%	1.070%	1.796%	2.771%
District 12	44,524	32,383	8,871	587	745	1,938	2,174	34,982	26,086	6,608	449	572	1,267	1,384
	100.000%	72.732%	19.924%	1.318%	1.673%	4.353%	4.883%	100.000%	74.570%	18.890%	1.284%	1.635%	3.622%	3.956%
District 13	43,633	30,301	10,241	444	964	1,683	1,740	33,974	23,881	7,583	345	710	1,455	1,464
	100.000%	69.445%	23.471%	1.018%	2.209%	3.857%	3.988%	100.000%	70.292%	22.320%	1.015%	2.090%	4.283%	4.309%
District 14	42,709	29,334	10,620	1,107	675	973	1,024	32,813	23,306	7,471	802	548	686	682
	100.000%	68.683%	24.866%	2.592%	1.580%	2.278%	2.398%	100.000%	71.027%	22.768%	2.444%	1.670%	2.091%	2.078%
District 15	45,996	39,138	3,267	681	1,233	1,677	1,705	34,521	29,825	2,116	460	952	1,168	1,087
	100.000%	85.090%	7.103%	1.481%	2.681%	3.646%	3.707%	100.000%	86.397%	6.130%	1.333%	2.758%	3.383%	3.149%
District 16	42,935	12,978	28,234	611	432	680	831	32,491	10,979	20,188	517	320	487	573
	100.000%	30.227%	65.760%	1.423%	1.006%	1.584%	1.935%	100.000%	33.791%	62.134%	1.591%	0.985%	1.499%	1.764%
District 17	44,338	11,218	30,249	492	405	1,974	2,316	32,710	9,641	20,800	415	309	1,545	1,784
	100.000%	25.301%	68.224%	1.110%	0.913%	4.452%	5.224%	100.000%	29.474%	63.589%	1.269%	0.945%	4.723%	5.454%
District 18	43,583	26,086	15,340	309	484	1,364	1,478	33,611	20,827	11,197	237	345	1,005	1,066
	100.000%	59.854%	35.197%	0.709%	1.111%	3.130%	3.391%	100.000%	61.965%	33.313%	0.705%	1.026%	2.990%	3.172%

# Total Population

## Plan: 221ES-52 (Gadberry)

	Total Population	Total White	Total Black	Total Asian	Total American Indian	Total Other	Total Hispanic	VAP Total	VAP White	VAP Black	VAP Asian	VAP American Indian	VAP Other	VAP Hispanic Total
District 19	42,708	29,520	11,635	170	668	715	948	33,171	23,462	8,566	134	505	504	642
	100.000%	69.121%	27.243%	0.398%	1.564%	1.674%	2.220%	100.000%	70.730%	25.824%	0.404%	1.522%	1.519%	1.935%
District 20	42,793	29,089	11,455	338	622	1,289	1,476	32,879	22,778	8,219	282	452	1,148	1,234
	100.000%	67.976%	26.768%	0.790%	1.454%	3.012%	3.449%	100.000%	69.278%	24.998%	0.858%	1.375%	3.492%	3.753%
District 21	44,078	20,969	21,817	193	421	678	1,239	34,765	17,707	16,069	133	327	529	985
	100.000%	47.572%	49.496%	0.438%	0.955%	1.538%	2.811%	100.000%	50.933%	46.222%	0.383%	0.941%	1.522%	2.833%
District 22	43,486	29,460	10,709	363	1,108	1,846	2,792	34,143	23,424	7,965	293	877	1,584	2,457
	100.000%	67.746%	24.626%	0.835%	2.548%	4.245%	6.420%	100.000%	68.606%	23.328%	0.858%	2.569%	4.639%	7.196%
District 23	43,232	4,344	36,438	583	232	1,635	2,331	32,231	3,753	26,687	460	189	1,142	1,651
	100.000%	10.048%	84.285%	1.349%	0.537%	3.782%	5.392%	100.000%	11.644%	82.799%	1.427%	0.586%	3.543%	5.122%
District 24	44,041	29,630	9,776	388	2,876	1,371	2,039	34,321	23,848	7,038	295	2,088	1,052	1,539
	100.000%	67.278%	22.197%	0.881%	6.530%	3.113%	4.630%	100.000%	69.485%	20.506%	0.860%	6.084%	3.065%	4.484%
District 25	43,520	29,719	9,116	1,097	1,277	2,311	2,547	33,365	23,507	6,456	796	954	1,652	1,696
	100.000%	68.288%	20.947%	2.521%	2.934%	5.310%	5.852%	100.000%	70.454%	19.350%	2.386%	2.859%	4.951%	5.083%
District 26	44,783	13,940	28,674	681	513	975	1,199	34,004	11,801	20,564	531	397	711	856
	100.000%	31.128%	64.029%	1.521%	1.146%	2.177%	2.677%	100.000%	34.705%	60.475%	1.562%	1.168%	2.091%	2.517%
District 27	44,436	35,276	5,813	661	1,397	1,289	1,428	33,577	27,218	3,948	466	1,051	894	947
	100.000%	79.386%	13.082%	1.488%	3.144%	2.901%	3.214%	100.000%	81.061%	11.758%	1.388%	3.130%	2.663%	2.820%
District 28	45,361	29,262	13,541	460	798	1,300	1,592	34,924	23,099	9,715	398	589	1,123	1,330
	100.000%	64.509%	29.852%	1.014%	1.759%	2.866%	3.510%	100.000%	66.141%	27.818%	1.140%	1.687%	3.216%	3.808%
District 29	43,582	8,041	34,116	194	197	1,034	1,265	32,551	6,549	25,008	141	149	704	822
	100.000%	18.450%	78.280%	0.445%	0.452%	2.373%	2.903%	100.000%	20.119%	76.827%	0.433%	0.458%	2.163%	2.525%
District 30	44,291	29,408	9,244	1,443	1,382	2,814	3,990	32,672	22,316	6,318	1,043	1,028	1,967	2,589
	100.000%	66.397%	20.871%	3.258%	3.120%	6.353%	9.009%	100.000%	68.303%	19.338%	3.192%	3.146%	6.020%	7.924%
District 31	44,024	32,864	5,751	2,012	581	2,816	3,156	32,832	25,118	3,870	1,457	447	1,940	2,121
	100.000%	74.650%	13.063%	4.570%	1.320%	6.397%	7.169%	100.000%	76.505%	11.787%	4.438%	1.361%	5.909%	6.460%
District 32	44,604	36,515	5,591	329	1,326	843	1,895	33,749	27,695	4,259	243	935	617	1,548
	100.000%	81.865%	12.535%	0.738%	2.973%	1.890%	4.248%	100.000%	82.062%	12.620%	0.720%	2.770%	1.828%	4.587%
District 33	45,313	37,791	3,834	655	948	2,085	2,653	33,778	28,791	2,445	471	676	1,395	1,733
	100.000%	83.400%	8.461%	1.446%	2.092%	4.601%	5.855%	100.000%	85.236%	7.238%	1.394%	2.001%	4.130%	5.131%
District 34	44,772	9,298	33,053	506	338	1,577	1,887	33,386	7,812	23,839	386	258	1,091	1,216
	100.000%	20.767%	73.825%	1.130%	0.755%	3.522%	4.215%	100.000%	23.399%	71.404%	1.156%	0.773%	3.268%	3.642%
District 35	45,695	36,084	6,357	620	889	1,745	2,096	34,178	27,511	4,433	406	632	1,196	1,350
	100.000%	78.967%	13.912%	1.357%	1.946%	3.819%	4.587%	100.000%	80.493%	12.970%	1.188%	1.849%	3.499%	3.950%
District 36	44,973	31,104	8,263	2,329	710	2,567	3,064	34,957	25,118	5,704	1,698	566	1,871	2,179
	100.000%	69.161%	18.373%	5.179%	1.579%	5.708%	6.813%	100.000%	71.854%	16.317%	4.857%	1.619%	5.352%	6.233%

# Total Population

## Plan: 221ES-52 (Gadberry)

	Total Population	Total White	Total Black	Total Asian	Total American Indian	Total Other	Total Hispanic	VAP Total	VAP White	VAP Black	VAP Asian	VAP American Indian	VAP Other	VAP Hispanic Total
District 37	45,102	33,118	8,864	439	1,119	1,562	2,016	33,713	25,189	6,269	280	768	1,207	1,533
	100.000%	73.429%	19.653%	0.973%	2.481%	3.463%	4.470%	100.000%	74.716%	18.595%	0.831%	2.278%	3.580%	4.547%
District 38	42,661	26,114	14,368	273	339	1,567	1,657	32,202	20,190	10,242	207	265	1,298	1,324
	100.000%	61.213%	33.679%	0.640%	0.795%	3.673%	3.884%	100.000%	62.698%	31.805%	0.643%	0.823%	4.031%	4.112%
District 39	42,720	26,377	12,482	418	557	2,886	3,264	31,298	20,467	8,326	268	392	1,845	2,036
	100.000%	61.744%	29.218%	0.978%	1.304%	6.756%	7.640%	100.000%	65.394%	26.602%	0.856%	1.252%	5.895%	6.505%
District 40	42,627	18,368	22,642	260	306	1,051	1,201	31,581	14,506	16,016	188	209	662	721
	100.000%	43.090%	53.117%	0.610%	0.718%	2.466%	2.817%	100.000%	45.933%	50.714%	0.595%	0.662%	2.096%	2.283%
District 41	42,711	31,908	8,961	238	466	1,138	1,328	31,685	24,256	6,168	164	337	760	837
	100.000%	74.707%	20.981%	0.557%	1.091%	2.664%	3.109%	100.000%	76.554%	19.467%	0.518%	1.064%	2.399%	2.642%
District 42	43,124	31,825	9,786	217	412	884	983	32,513	24,883	6,611	154	285	580	639
	100.000%	73.799%	22.693%	0.503%	0.955%	2.050%	2.279%	100.000%	76.532%	20.333%	0.474%	0.877%	1.784%	1.965%
District 43	45,635	34,644	6,335	1,434	692	2,530	2,975	34,887	27,224	4,341	991	564	1,767	2,139
	100.000%	75.915%	13.882%	3.142%	1.516%	5.544%	6.519%	100.000%	78.035%	12.443%	2.841%	1.617%	5.065%	6.131%
District 44	42,832	15,487	24,868	478	404	1,595	1,959	32,975	13,053	18,174	372	296	1,080	1,268
	100.000%	36.158%	58.059%	1.116%	0.943%	3.724%	4.574%	100.000%	39.585%	55.114%	1.128%	0.898%	3.275%	3.845%
District 45	43,803	31,519	7,230	1,495	669	2,890	3,494	35,536	26,580	5,145	1,207	508	2,096	2,497
	100.000%	71.956%	16.506%	3.413%	1.527%	6.598%	7.977%	100.000%	74.797%	14.478%	3.397%	1.430%	5.898%	7.027%
District 46	43,981	32,403	9,540	399	478	1,161	1,324	33,204	25,253	6,545	273	340	793	883
	100.000%	73.675%	21.691%	0.907%	1.087%	2.640%	3.010%	100.000%	76.054%	19.711%	0.822%	1.024%	2.388%	2.659%
District 47	45,416	37,503	4,865	959	578	1,511	1,790	34,300	29,021	3,152	680	438	1,009	1,135
	100.000%	82.577%	10.712%	2.112%	1.273%	3.327%	3.941%	100.000%	84.609%	9.190%	1.983%	1.277%	2.942%	3.309%
District 48	46,430	31,049	10,861	1,663	647	2,210	2,670	34,225	23,624	7,452	1,136	447	1,566	1,854
	100.000%	66.873%	23.392%	3.582%	1.393%	4.760%	5.751%	100.000%	69.026%	21.774%	3.319%	1.306%	4.576%	5.417%
District 49	45,984	29,090	12,931	1,110	554	2,299	2,660	34,494	22,981	8,773	817	403	1,520	1,752
	100.000%	63.261%	28.121%	2.414%	1.205%	5.000%	5.785%	100.000%	66.623%	25.433%	2.369%	1.168%	4.407%	5.079%
District 50	45,837	25,758	15,920	419	1,519	2,221	2,625	35,024	20,688	11,498	263	1,063	1,512	1,746
	100.000%	56.195%	34.732%	0.914%	3.314%	4.845%	5.727%	100.000%	59.068%	32.829%	0.751%	3.035%	4.317%	4.985%
District 51	44,467	25,679	10,871	868	3,352	3,697	4,271	33,539	20,562	7,611	648	2,319	2,399	2,711
	100.000%	57.748%	24.447%	1.952%	7.538%	8.314%	9.605%	100.000%	61.308%	22.693%	1.932%	6.914%	7.153%	8.083%
District 52	44,539	31,249	6,859	826	2,734	2,871	3,446	33,723	24,851	4,565	569	1,829	1,909	2,215
	100.000%	70.161%	15.400%	1.855%	6.138%	6.446%	7.737%	100.000%	73.692%	13.537%	1.687%	5.424%	5.661%	6.568%
District 53	43,208	27,759	8,883	632	3,657	2,277	2,723	32,423	22,065	5,954	474	2,369	1,561	1,749
	100.000%	64.245%	20.559%	1.463%	8.464%	5.270%	6.302%	100.000%	68.054%	18.364%	1.462%	7.307%	4.814%	5.394%
District 54	46,153	36,590	3,547	552	2,730	2,734	3,304	34,961	28,744	2,251	392	1,785	1,789	2,096
	100.000%	79.280%	7.685%	1.196%	5.915%	5.924%	7.159%	100.000%	82.217%	6.439%	1.121%	5.106%	5.117%	5.995%

# Total Population

Plan: 221ES-52 (Gadberry)

	Total Population	Total White	Total Black	Total Asian	Total American Indian	Total Other	Total Hispanic	VAP Total	VAP White	VAP Black	VAP Asian	VAP American Indian	VAP Other	VAP Hispanic Total
District 55	43,383	29,107	11,650	399	723	1,504	1,765	33,596	23,333	8,434	281	480	1,068	1,260
	100.000%	67.093%	26.854%	0.920%	1.667%	3.467%	4.068%	100.000%	69.452%	25.104%	0.836%	1.429%	3.179%	3.750%
District 56	43,992	30,286	9,509	722	861	2,614	3,260	33,291	23,663	6,735	464	603	1,826	2,154
	100.000%	68.844%	21.615%	1.641%	1.957%	5.942%	7.410%	100.000%	71.079%	20.231%	1.394%	1.811%	5.485%	6.470%
District 57	42,869	12,601	26,967	458	421	2,422	3,201	32,401	10,321	19,700	358	321	1,701	2,160
	100.000%	29.394%	62.906%	1.068%	0.982%	5.650%	7.467%	100.000%	31.854%	60.801%	1.105%	0.991%	5.250%	6.666%
District 58	44,798	18,922	23,118	477	421	1,860	2,260	32,979	14,516	16,596	314	290	1,263	1,480
	100.000%	42.238%	51.605%	1.065%	0.940%	4.152%	5.045%	100.000%	44.016%	50.323%	0.952%	0.879%	3.830%	4.488%
District 59	45,745	31,315	8,777	1,336	734	3,583	4,088	32,803	23,136	5,967	874	499	2,327	2,620
	100.000%	68.456%	19.187%	2.921%	1.605%	7.833%	8.936%	100.000%	70.530%	18.190%	2.664%	1.521%	7.094%	7.987%
District 60	44,965	25,080	16,554	1,135	396	1,800	2,172	35,309	20,371	12,404	770	318	1,446	1,723
	100.000%	55.777%	36.815%	2.524%	0.881%	4.003%	4.830%	100.000%	57.694%	35.130%	2.181%	0.901%	4.095%	4.880%
District 61	43,616	6,684	35,064	255	290	1,323	1,654	33,065	5,890	25,798	172	236	969	1,210
	100.000%	15.325%	80.393%	0.585%	0.665%	3.033%	3.792%	100.000%	17.813%	78.022%	0.520%	0.714%	2.931%	3.659%
District 62	45,207	25,520	17,753	407	604	923	1,048	34,862	20,246	13,209	269	440	698	740
	100.000%	56.451%	39.270%	0.900%	1.336%	2.042%	2.318%	100.000%	58.075%	37.889%	0.772%	1.262%	2.002%	2.123%
District 63	42,549	7,120	34,088	251	212	878	1,016	32,546	5,880	25,646	165	169	686	799
	100.000%	16.734%	80.115%	0.590%	0.498%	2.064%	2.388%	100.000%	18.067%	78.799%	0.507%	0.519%	2.108%	2.455%
District 64	43,753	33,940	7,128	293	979	1,413	1,540	32,621	25,682	5,035	202	747	955	970
	100.000%	77.572%	16.291%	0.670%	2.238%	3.229%	3.520%	100.000%	78.728%	15.435%	0.619%	2.290%	2.928%	2.974%
District 65	43,131	26,255	10,682	1,366	728	4,100	4,531	32,181	20,799	7,111	1,015	575	2,681	2,952
	100.000%	60.873%	24.766%	3.167%	1.688%	9.506%	10.505%	100.000%	64.631%	22.097%	3.154%	1.787%	8.331%	9.173%
District 66	42,577	28,334	9,070	2,243	631	2,299	2,635	32,971	23,020	6,218	1,561	500	1,672	1,853
	100.000%	66.548%	21.303%	5.268%	1.482%	5.400%	6.189%	100.000%	69.819%	18.859%	4.734%	1.516%	5.071%	5.620%
District 67	42,777	19,762	16,856	2,737	460	2,962	3,975	36,705	18,168	13,522	2,400	382	2,233	3,065
	100.000%	46.198%	39.404%	6.398%	1.075%	6.924%	9.292%	100.000%	49.497%	36.840%	6.539%	1.041%	6.084%	8.350%
District 68	44,698	29,104	10,654	1,948	496	2,496	3,044	37,232	25,129	8,216	1,546	403	1,938	2,349
	100.000%	65.113%	23.836%	4.358%	1.110%	5.584%	6.810%	100.000%	67.493%	22.067%	4.152%	1.082%	5.205%	6.309%
District 69	43,450	23,930	13,410	2,318	489	3,303	3,645	34,490	20,248	9,769	1,723	376	2,374	2,551
	100.000%	55.075%	30.863%	5.335%	1.125%	7.602%	8.389%	100.000%	58.707%	28.324%	4.996%	1.090%	6.883%	7.396%
District 70	42,515	25,002	11,660	1,949	526	3,378	3,804	34,018	20,960	8,685	1,546	412	2,415	2,659
	100.000%	58.807%	27.426%	4.584%	1.237%	7.945%	8.947%	100.000%	61.614%	25.531%	4.545%	1.211%	7.099%	7.816%
District 71	44,127	34,117	4,929	765	901	3,415	3,932	32,755	26,249	3,177	509	656	2,164	2,390
	100.000%	77.315%	11.170%	1.734%	2.042%	7.739%	8.911%	100.000%	80.137%	9.699%	1.554%	2.003%	6.607%	7.297%
District 72	45,004	21,900	20,602	278	596	1,628	1,918	34,004	17,723	14,576	199	449	1,057	1,217
	100.000%	48.662%	45.778%	0.618%	1.324%	3.617%	4.262%	100.000%	52.120%	42.866%	0.585%	1.320%	3.108%	3.579%

# Total Population

## Plan: 221ES-52 (Gadberry)

	Total Population	Total White	Total Black	Total Asian	Total American Indian	Total Other	Total Hispanic	VAP Total	VAP White	VAP Black	VAP Asian	VAP American Indian	VAP Other	VAP Hispanic Total
District 73	45,330	30,738	10,875	509	948	2,260	2,582	34,112	24,167	7,362	345	693	1,545	1,686
	100.000%	67.809%	23.991%	1.123%	2.091%	4.986%	5.696%	100.000%	70.846%	21.582%	1.011%	2.032%	4.529%	4.943%
District 74	44,843	36,717	4,161	331	1,121	2,513	2,882	35,120	29,307	2,940	223	815	1,835	2,054
	100.000%	81.879%	9.279%	0.738%	2.500%	5.604%	6.427%	100.000%	83.448%	8.371%	0.635%	2.321%	5.225%	5.849%
District 75	43,938	29,056	12,892	217	655	1,118	1,372	33,856	23,103	9,340	157	514	742	859
	100.000%	66.130%	29.341%	0.494%	1.491%	2.544%	3.123%	100.000%	68.239%	27.587%	0.464%	1.518%	2.192%	2.537%
District 76	43,693	25,744	13,015	1,443	874	2,617	3,250	32,977	20,523	8,898	1,084	649	1,823	2,207
	100.000%	58.920%	29.787%	3.303%	2.000%	5.990%	7.438%	100.000%	62.234%	26.982%	3.287%	1.968%	5.528%	6.693%
District 77	45,484	36,870	3,742	925	853	3,094	3,486	33,570	27,636	2,587	637	583	2,127	2,383
	100.000%	81.061%	8.227%	2.034%	1.875%	6.802%	7.664%	100.000%	82.324%	7.706%	1.898%	1.737%	6.336%	7.099%
District 78	44,524	31,018	4,854	1,355	879	6,418	7,793	35,867	25,943	3,633	986	668	4,637	5,519
	100.000%	69.666%	10.902%	3.043%	1.974%	14.415%	17.503%	100.000%	72.331%	10.129%	2.749%	1.862%	12.928%	15.387%
District 79	45,579	27,198	5,976	3,506	648	8,251	10,343	35,828	22,474	4,170	2,626	483	6,075	7,480
	100.000%	59.672%	13.111%	7.692%	1.422%	18.103%	22.692%	100.000%	62.727%	11.639%	7.329%	1.348%	16.956%	20.878%
District 80	45,892	27,253	7,895	2,015	755	7,974	10,051	36,899	23,290	5,786	1,596	564	5,663	7,103
	100.000%	59.385%	17.203%	4.391%	1.645%	17.376%	21.901%	100.000%	63.118%	15.681%	4.325%	1.528%	15.347%	19.250%
District 81	46,402	35,927	7,584	344	750	1,797	1,883	35,736	28,319	5,394	198	574	1,251	1,233
	100.000%	77.426%	16.344%	0.741%	1.616%	3.873%	4.058%	100.000%	79.245%	15.094%	0.554%	1.606%	3.501%	3.450%
District 82	44,741	32,965	5,255	1,478	741	4,302	5,266	37,030	27,944	4,168	1,113	563	3,242	3,913
	100.000%	73.680%	11.745%	3.303%	1.656%	9.615%	11.770%	100.000%	75.463%	11.256%	3.006%	1.520%	8.755%	10.567%
District 83	43,956	13,203	25,303	1,485	588	3,377	4,559	33,127	11,018	18,076	1,199	475	2,359	3,131
	100.000%	30.037%	57.564%	3.378%	1.338%	7.683%	10.372%	100.000%	33.260%	54.566%	3.619%	1.434%	7.121%	9.452%
District 84	44,800	26,266	10,543	2,784	1,269	3,938	5,127	34,930	21,436	7,621	2,089	961	2,823	3,572
	100.000%	58.629%	23.533%	6.214%	2.833%	8.790%	11.444%	100.000%	61.368%	21.818%	5.981%	2.751%	8.082%	10.226%
District 85	43,596	14,952	17,051	2,354	992	8,247	10,342	32,542	12,311	12,222	1,849	748	5,412	6,786
	100.000%	34.297%	39.111%	5.400%	2.275%	18.917%	23.722%	100.000%	37.831%	37.558%	5.682%	2.299%	16.631%	20.853%
District 86	44,995	26,090	15,501	664	810	1,930	2,507	34,978	21,397	11,041	545	615	1,380	1,754
	100.000%	57.984%	34.450%	1.476%	1.800%	4.289%	5.572%	100.000%	61.173%	31.566%	1.558%	1.758%	3.945%	5.015%
District 87	43,719	9,901	25,819	3,059	493	4,447	5,696	33,176	8,425	18,854	2,391	372	3,134	3,974
	100.000%	22.647%	59.057%	6.997%	1.128%	10.172%	13.029%	100.000%	25.395%	56.830%	7.207%	1.121%	9.447%	11.979%
District 88	43,589	32,514	6,520	460	811	3,284	3,912	32,155	24,819	4,307	307	578	2,144	2,501
	100.000%	74.592%	14.958%	1.055%	1.861%	7.534%	8.975%	100.000%	77.186%	13.394%	0.955%	1.798%	6.668%	7.778%
District 89	46,160	38,990	1,929	1,197	770	3,274	3,719	35,329	30,388	1,299	801	562	2,279	2,550
	100.000%	84.467%	4.179%	2.593%	1.668%	7.093%	8.057%	100.000%	86.014%	3.677%	2.267%	1.591%	6.451%	7.218%
District 90	45,270	30,305	9,754	1,026	1,146	3,039	3,738	35,087	24,514	6,750	731	883	2,209	2,573
	100.000%	66.943%	21.546%	2.266%	2.531%	6.713%	8.257%	100.000%	69.866%	19.238%	2.083%	2.517%	6.296%	7.333%



# Total Population

Plan: 221ES-52 (Gadberry)

	Total Population	Total White	Total Black	Total Asian	Total American Indian	Total Other	Total Hispanic	VAP Total	VAP White	VAP Black	VAP Asian	VAP American Indian	VAP Other	VAP Hispanic Total
District 91	44,877	15,817	24,453	932	514	3,161	4,239	36,504	13,764	19,230	778	407	2,325	3,068
	100.000%	35.245%	54.489%	2.077%	1.145%	7.044%	9.446%	100.000%	37.705%	52.679%	2.131%	1.115%	6.369%	8.405%
District 92	44,398	17,527	13,608	1,572	783	10,908	13,427	33,850	14,248	10,103	1,156	588	7,755	9,391
	100.000%	39.477%	30.650%	3.541%	1.764%	24.569%	30.242%	100.000%	42.092%	29.846%	3.415%	1.737%	22.910%	27.743%
District 93	44,551	20,391	18,757	1,478	649	3,276	4,325	38,599	19,067	14,974	1,374	549	2,635	3,394
	100.000%	45.770%	42.102%	3.318%	1.457%	7.353%	9.708%	100.000%	49.398%	38.794%	3.560%	1.422%	6.827%	8.793%
District 94	44,388	31,429	4,387	2,486	628	5,458	6,797	34,823	25,462	3,201	1,828	472	3,860	4,780
	100.000%	70.805%	9.883%	5.601%	1.415%	12.296%	15.313%	100.000%	73.118%	9.192%	5.249%	1.355%	11.085%	13.727%
District 95	45,480	36,695	4,955	500	959	2,371	2,607	33,120	27,354	3,202	317	704	1,543	1,601
	100.000%	80.684%	10.895%	1.099%	2.109%	5.213%	5.732%	100.000%	82.591%	9.668%	0.957%	2.126%	4.659%	4.834%
District 96	43,466	18,626	22,208	1,030	367	1,235	1,536	32,880	14,964	16,032	748	270	866	1,052
	100.000%	42.852%	51.093%	2.370%	0.844%	2.841%	3.534%	100.000%	45.511%	48.759%	2.275%	0.821%	2.634%	3.200%
District 97	45,332	17,642	23,148	972	487	3,083	3,991	37,441	15,318	18,570	795	403	2,355	2,957
	100.000%	38.917%	51.063%	2.144%	1.074%	6.801%	8.804%	100.000%	40.912%	49.598%	2.123%	1.076%	6.290%	7.898%
District 98	43,865	30,692	8,143	1,636	537	2,857	5,485	37,690	26,682	6,949	1,337	433	2,289	4,765
	100.000%	69.969%	18.564%	3.730%	1.224%	6.513%	12.504%	100.000%	70.793%	18.437%	3.547%	1.149%	6.073%	12.643%
District 99	45,944	12,872	29,483	695	522	2,372	3,001	36,788	11,488	22,463	579	407	1,851	2,265
	100.000%	28.017%	64.172%	1.513%	1.136%	5.163%	6.532%	100.000%	31.228%	61.061%	1.574%	1.106%	5.032%	6.157%
District 100	45,710	893	40,689	2,914	152	1,062	1,672	34,001	760	30,105	2,317	115	704	1,060
	100.000%	1.954%	89.016%	6.375%	0.333%	2.323%	3.658%	100.000%	2.235%	88.542%	6.815%	0.338%	2.071%	3.118%
District 101	43,057	6,630	29,992	2,090	345	4,000	4,550	31,724	5,753	21,473	1,610	265	2,623	2,971
	100.000%	15.398%	69.657%	4.854%	0.801%	9.290%	10.567%	100.000%	18.135%	67.687%	5.075%	0.835%	8.268%	9.365%
District 102	44,640	9,938	30,223	1,278	388	2,813	3,710	33,947	8,585	22,034	1,046	293	1,989	2,528
	100.000%	22.263%	67.704%	2.863%	0.869%	6.302%	8.311%	100.000%	25.289%	64.907%	3.081%	0.863%	5.859%	7.447%
District 103	46,148	22,232	15,427	2,763	893	4,833	6,539	33,009	17,198	9,857	2,112	653	3,189	4,227
	100.000%	48.175%	33.429%	5.987%	1.935%	10.473%	14.170%	100.000%	52.101%	29.862%	6.398%	1.978%	9.661%	12.806%
District 104	44,020	31,378	7,172	867	1,100	3,503	4,011	33,865	24,878	5,070	608	812	2,497	2,738
	100.000%	71.281%	16.293%	1.970%	2.499%	7.958%	9.112%	100.000%	73.462%	14.971%	1.795%	2.398%	7.373%	8.085%
District 105	44,159	20,738	15,761	3,270	878	3,512	4,273	33,159	15,965	11,522	2,508	659	2,505	2,888
	100.000%	46.962%	35.691%	7.405%	1.988%	7.953%	9.676%	100.000%	48.147%	34.748%	7.564%	1.987%	7.555%	8.710%
Grand Total	4,657,757	2,657,652	1,543,119	107,288	87,060	262,638	322,549	3,570,548	2,124,511	1,115,769	80,416	64,240	185,612	223,662
	100.000%	57.059%	33.130%	2.303%	1.869%	5.639%	6.925%	100.000%	59.501%	31.249%	2.252%	1.799%	5.198%	6.264%

# Voter Registration

## Plan: 221ES-52 (Gadberry)

	Reg Total Dec 2021	Reg White Dec 2021	Reg Black Dec 2021	Reg Other Dec 2021	Reg Dem Total Dec 2021	Reg Rep Total Dec 2021	Reg Other Total Dec 2021
District 1	27,631	20,696	5,935	1,000	8,102	12,506	7,023
	80.540%	74.901%	21.479%	3.619%	29.322%	45.261%	25.417%
District 2	25,449	6,703	17,390	1,356	15,359	3,140	6,950
	73.646%	26.339%	68.333%	5.328%	60.352%	12.338%	27.310%
District 3	27,793	4,114	22,691	988	18,854	2,378	6,561
	84.005%	14.802%	81.643%	3.555%	67.837%	8.556%	23.607%
District 4	27,436	7,811	18,533	1,092	16,673	4,648	6,115
	81.191%	28.470%	67.550%	3.980%	60.771%	16.941%	22.288%
District 5	28,656	20,371	6,523	1,762	8,754	12,890	7,012
	82.293%	71.088%	22.763%	6.149%	30.549%	44.982%	24.470%
District 6	28,949	22,108	5,108	1,733	8,733	12,051	8,165
	81.019%	76.369%	17.645%	5.986%	30.167%	41.628%	28.205%
District 7	30,759	18,997	10,745	1,017	12,581	11,231	6,947
	91.580%	61.761%	34.933%	3.306%	40.902%	36.513%	22.585%
District 8	24,995	18,852	4,659	1,484	5,786	12,892	6,317
	76.051%	75.423%	18.640%	5.937%	23.149%	51.578%	25.273%
District 9	24,689	18,948	4,368	1,373	5,988	11,802	6,899
	75.405%	76.747%	17.692%	5.561%	24.254%	47.803%	27.944%
District 10	27,966	18,780	8,598	588	10,421	10,905	6,640
	80.003%	67.153%	30.744%	2.103%	37.263%	38.994%	23.743%
District 11	23,308	9,344	13,336	628	12,223	5,635	5,450
	65.310%	40.089%	57.216%	2.694%	52.441%	24.176%	23.383%
District 12	29,588	23,134	5,480	974	8,235	14,275	7,078
	84.581%	78.187%	18.521%	3.292%	27.832%	48.246%	23.922%
District 13	27,688	20,765	6,429	494	9,346	11,789	6,553
	81.498%	74.996%	23.219%	1.784%	33.755%	42.578%	23.667%
District 14	27,722	21,135	5,492	1,095	7,509	13,649	6,564
	84.485%	76.239%	19.811%	3.950%	27.087%	49.235%	23.678%
District 15	29,750	27,269	1,514	967	4,920	16,893	7,937
	86.179%	91.661%	5.089%	3.250%	16.538%	56.783%	26.679%
District 16	26,040	8,135	17,142	763	15,007	5,042	5,991
	80.145%	31.240%	65.829%	2.930%	57.631%	19.363%	23.007%
District 17	26,212	6,718	18,598	896	15,772	3,885	6,555
	80.135%	25.629%	70.952%	3.418%	60.171%	14.821%	25.008%
District 18	29,833	19,168	10,127	538	14,822	8,330	6,681
	88.760%	64.251%	33.946%	1.803%	49.683%	27.922%	22.395%
District 19	29,961	21,649	7,863	449	10,109	13,023	6,829
	90.323%	72.257%	26.244%	1.499%	33.741%	43.467%	22.793%
District 20	27,987	20,744	6,899	344	10,227	11,662	6,098
	85.121%	74.120%	24.651%	1.229%	36.542%	41.669%	21.789%
District 21	26,245	11,874	14,004	367	14,273	6,560	5,412
	75.493%	45.243%	53.359%	1.398%	54.384%	24.995%	20.621%
District 22	26,315	19,950	5,450	915	8,568	11,044	6,703
	77.073%	75.812%	20.711%	3.477%	32.559%	41.968%	25.472%
District 23	26,668	2,616	22,611	1,441	20,239	897	5,532
	82.740%	9.810%	84.787%	5.403%	75.892%	3.364%	20.744%
District 24	26,698	19,786	5,090	1,822	8,533	11,354	6,811
	77.789%	74.110%	19.065%	6.824%	31.961%	42.528%	25.511%
District 25	28,048	21,048	5,414	1,586	9,005	11,904	7,139
	84.064%	75.043%	19.303%	5.655%	32.106%	42.442%	25.453%
District 26	26,440	8,963	16,381	1,096	14,913	4,686	6,841
	77.756%	33.899%	61.955%	4.145%	56.403%	17.723%	25.874%
District 27	27,536	23,777	2,706	1,053	6,448	13,710	7,378
	82.009%	86.349%	9.827%	3.824%	23.417%	49.789%	26.794%
District 28	27,852	19,309	7,863	680	12,996	8,519	6,337
	79.750%	69.327%	28.231%	2.441%	46.661%	30.587%	22.752%
District 29	29,387	5,783	22,928	676	19,998	3,030	6,359
	90.280%	19.679%	78.021%	2.300%	68.050%	10.311%	21.639%
District 30	20,759	14,834	4,087	1,838	6,224	8,083	6,452
	63.538%	71.458%	19.688%	8.854%	29.982%	38.937%	31.080%
District 31	27,866	23,465	2,621	1,780	6,057	13,938	7,871
	84.875%	84.207%	9.406%	6.388%	21.736%	50.018%	28.246%
District 32	26,370	22,828	2,572	970	7,345	11,887	7,138
	78.136%	86.568%	9.754%	3.678%	27.854%	45.078%	27.069%
District 33	25,900	23,338	1,565	997	6,898	10,962	8,040
	76.677%	90.108%	6.042%	3.849%	26.633%	42.324%	31.042%
District 34	24,594	5,119	18,398	1,077	16,218	2,346	6,030
	73.666%	20.814%	74.807%	4.379%	65.943%	9.539%	24.518%
District 35	27,283	22,924	3,259	1,100	7,264	12,152	7,867
	79.826%	84.023%	11.945%	4.032%	26.625%	44.541%	28.835%

# Voter Registration

Plan: 221ES-52 (Gadberry)

	Reg Total Dec 2021	Reg White Dec 2021	Reg Black Dec 2021	Reg Other Dec 2021	Reg Dem Total Dec 2021	Reg Rep Total Dec 2021	Reg Other Total Dec 2021
District 36	23,900	19,538	2,877	1,485	6,752	10,339	6,809
	68.370%	81.749%	12.038%	6.213%	28.251%	43.259%	28.490%
District 37	25,791	20,333	4,525	933	8,835	9,839	7,117
	76.502%	78.838%	17.545%	3.618%	34.256%	38.149%	27.595%
District 38	28,078	17,991	9,532	555	13,679	8,683	5,716
	87.193%	64.075%	33.948%	1.977%	48.718%	30.925%	20.358%
District 39	25,878	17,937	6,854	1,087	8,940	9,451	7,487
	82.683%	69.314%	26.486%	4.200%	34.547%	36.521%	28.932%
District 40	27,500	12,772	14,011	717	14,704	6,695	6,101
	87.078%	46.444%	50.949%	2.607%	53.469%	24.345%	22.185%
District 41	27,927	21,923	5,385	619	9,848	11,363	6,716
	88.139%	78.501%	19.282%	2.216%	35.263%	40.688%	24.048%
District 42	26,812	20,927	5,380	505	10,412	9,664	6,736
	82.465%	78.051%	20.066%	1.883%	38.833%	36.044%	25.123%
District 43	29,863	25,125	2,958	1,780	6,028	15,604	8,231
	85.599%	84.134%	9.905%	5.961%	20.186%	52.252%	27.563%
District 44	27,234	10,506	15,583	1,145	14,470	5,327	7,437
	82.590%	38.577%	57.219%	4.204%	53.132%	19.560%	27.308%
District 45	28,666	23,516	3,344	1,806	8,102	11,907	8,657
	80.667%	82.034%	11.665%	6.300%	28.263%	41.537%	30.200%
District 46	29,377	23,004	5,647	726	11,103	11,068	7,206
	88.474%	78.306%	19.223%	2.471%	37.795%	37.676%	24.529%
District 47	29,225	26,108	2,209	908	9,249	12,211	7,765
	85.204%	89.334%	7.559%	3.107%	31.648%	41.783%	26.570%
District 48	29,144	21,709	6,003	1,432	8,427	12,971	7,746
	85.154%	74.489%	20.598%	4.914%	28.915%	44.507%	26.578%
District 49	28,710	19,952	7,673	1,085	11,323	9,697	7,690
	83.232%	69.495%	26.726%	3.779%	39.439%	33.776%	26.785%
District 50	29,535	18,132	10,201	1,202	11,885	9,664	7,986
	84.328%	61.392%	34.539%	4.070%	40.240%	32.721%	27.039%
District 51	24,189	16,419	5,693	2,077	8,578	8,323	7,288
	72.122%	67.878%	23.535%	8.587%	35.462%	34.408%	30.129%
District 52	25,799	21,019	3,033	1,747	6,019	12,395	7,385
	76.503%	81.472%	11.756%	6.772%	23.330%	48.044%	28.625%
District 53	24,501	17,969	4,643	1,889	7,689	9,320	7,492
	75.567%	73.340%	18.950%	7.710%	31.382%	38.039%	30.578%
District 54	27,529	24,471	1,595	1,463	8,609	11,161	7,759
	78.742%	88.892%	5.794%	5.314%	31.272%	40.543%	28.185%
District 55	26,226	20,087	5,320	819	9,226	10,062	6,938
	78.063%	76.592%	20.285%	3.123%	35.179%	38.367%	26.455%
District 56	30,027	22,517	5,927	1,583	9,824	12,033	8,170
	90.196%	74.989%	19.739%	5.272%	32.717%	40.074%	27.209%
District 57	28,336	8,773	18,065	1,498	17,319	4,518	6,499
	87.454%	30.961%	63.753%	5.287%	61.120%	15.944%	22.935%
District 58	30,189	13,215	15,873	1,101	16,962	7,042	6,185
	91.540%	43.774%	52.579%	3.647%	56.186%	23.326%	20.488%
District 59	28,362	21,591	4,879	1,892	7,349	12,847	8,166
	86.462%	76.127%	17.203%	6.671%	25.911%	45.297%	28.792%
District 60	30,387	17,548	11,783	1,056	15,382	8,854	6,151
	86.060%	57.748%	38.776%	3.475%	50.620%	29.137%	20.242%
District 61	26,466	4,762	20,743	961	18,262	1,919	6,285
	80.042%	17.993%	78.376%	3.631%	69.002%	7.251%	23.747%
District 62	31,550	18,322	12,242	986	13,846	10,604	7,100
	90.500%	58.073%	38.802%	3.125%	43.886%	33.610%	22.504%
District 63	27,504	4,926	21,791	787	18,829	2,844	5,831
	84.508%	17.910%	79.228%	2.861%	68.459%	10.340%	21.201%
District 64	29,061	23,615	4,597	849	7,862	13,910	7,289
	89.087%	81.260%	15.818%	2.921%	27.053%	47.865%	25.082%
District 65	25,773	19,193	5,155	1,425	7,484	11,642	6,647
	80.088%	74.469%	20.002%	5.529%	29.038%	45.171%	25.791%
District 66	29,018	22,190	4,746	2,082	7,459	13,587	7,972
	88.011%	76.470%	16.355%	7.175%	25.705%	46.823%	27.473%
District 67	17,796	8,210	8,060	1,526	8,791	3,410	5,595
	48.484%	46.134%	45.291%	8.575%	49.399%	19.162%	31.440%
District 68	26,311	19,016	5,611	1,684	9,263	9,744	7,304
	70.668%	72.274%	21.326%	6.400%	35.206%	37.034%	27.760%
District 69	26,223	17,884	6,268	2,071	9,275	9,612	7,336
	76.031%	68.200%	23.903%	7.898%	35.370%	36.655%	27.975%
District 70	29,093	19,755	7,049	2,289	10,638	10,547	7,908
	85.522%	67.903%	24.229%	7.868%	36.565%	36.253%	27.182%

# Voter Registration

## Plan: 221ES-52 (Gadberry)

	Reg Total Dec 2021	Reg White Dec 2021	Reg Black Dec 2021	Reg Other Dec 2021	Reg Dem Total Dec 2021	Reg Rep Total Dec 2021	Reg Other Total Dec 2021
District 71	25,122	22,007	1,975	1,140	4,903	12,789	7,430
	76.697%	87.601%	7.862%	4.538%	19.517%	50.908%	29.576%
District 72	28,407	15,197	12,493	717	14,475	7,500	6,432
	83.540%	53.497%	43.979%	2.524%	50.956%	26.402%	22.642%
District 73	26,627	20,382	5,135	1,110	7,655	11,090	7,882
	78.058%	76.546%	19.285%	4.169%	28.749%	41.649%	29.602%
District 74	31,518	27,740	2,404	1,374	6,931	15,425	9,162
	89.744%	88.013%	7.627%	4.359%	21.991%	48.940%	29.069%
District 75	27,135	18,669	7,781	685	11,136	9,446	6,553
	80.148%	68.800%	28.675%	2.524%	41.039%	34.811%	24.150%
District 76	27,729	18,284	7,147	2,298	8,780	10,482	8,467
	84.086%	65.938%	25.774%	8.287%	31.664%	37.802%	30.535%
District 77	30,572	26,782	1,876	1,914	5,256	16,746	8,570
	91.069%	87.603%	6.136%	6.261%	17.192%	54.776%	28.032%
District 78	28,664	23,971	1,820	2,873	7,498	12,553	8,613
	79.917%	83.628%	6.349%	10.023%	26.158%	43.794%	30.048%
District 79	28,657	20,690	2,642	5,325	7,666	12,661	8,330
	79.985%	72.199%	9.219%	18.582%	26.751%	44.181%	29.068%
District 80	25,122	19,503	2,819	2,800	7,613	9,952	7,557
	68.083%	77.633%	11.221%	11.146%	30.304%	39.615%	30.081%
District 81	31,206	25,246	5,129	831	10,922	12,336	7,948
	87.324%	80.901%	16.436%	2.663%	35.000%	39.531%	25.469%
District 82	29,870	24,732	2,608	2,530	8,478	12,439	8,953
	80.664%	82.799%	8.731%	8.470%	28.383%	41.644%	29.973%
District 83	27,728	9,200	16,022	2,506	15,631	3,894	8,203
	83.702%	33.179%	57.783%	9.038%	56.373%	14.044%	29.584%
District 84	28,948	19,181	6,507	3,260	10,739	9,075	9,134
	82.874%	66.260%	22.478%	11.262%	37.098%	31.349%	31.553%
District 85	22,191	10,292	8,378	3,521	10,038	5,190	6,963
	68.192%	46.379%	37.754%	15.867%	45.235%	23.388%	31.378%
District 86	24,078	16,096	7,038	944	8,687	8,390	7,001
	68.838%	66.849%	29.230%	3.921%	36.079%	34.845%	29.076%
District 87	23,929	6,038	14,639	3,252	14,153	3,046	6,730
	72.127%	25.233%	61.177%	13.590%	59.146%	12.729%	28.125%
District 88	27,308	22,808	3,195	1,305	7,900	11,323	8,085
	84.926%	83.521%	11.700%	4.779%	28.929%	41.464%	29.607%
District 89	32,901	29,819	839	2,243	5,059	18,185	9,657
	93.127%	90.633%	2.550%	6.817%	15.376%	55.272%	29.352%
District 90	29,501	22,046	5,392	2,063	8,170	11,947	9,384
	84.080%	74.730%	18.277%	6.993%	27.694%	40.497%	31.809%
District 91	30,431	11,217	16,783	2,431	19,941	2,473	8,017
	83.363%	36.860%	55.151%	7.989%	65.529%	8.127%	26.345%
District 92	25,112	11,907	8,820	4,385	11,026	6,432	7,654
	74.186%	47.416%	35.123%	17.462%	43.907%	25.613%	30.479%
District 93	29,709	15,272	11,347	3,090	17,400	3,267	9,042
	76.968%	51.405%	38.194%	10.401%	58.568%	10.997%	30.435%
District 94	27,856	23,270	1,662	2,924	8,028	11,311	8,517
	79.993%	83.537%	5.966%	10.497%	28.820%	40.605%	30.575%
District 95	26,005	22,990	2,082	933	5,858	12,385	7,762
	78.518%	88.406%	8.006%	3.588%	22.526%	47.625%	29.848%
District 96	27,899	12,810	14,085	1,004	13,655	7,421	6,823
	84.851%	45.916%	50.486%	3.599%	48.944%	26.600%	24.456%
District 97	32,978	13,273	16,901	2,804	21,948	2,789	8,241
	88.080%	40.248%	51.249%	8.503%	66.553%	8.457%	24.989%
District 98	30,591	21,676	5,577	3,338	16,269	5,186	9,136
	81.165%	70.857%	18.231%	10.912%	53.182%	16.953%	29.865%
District 99	32,390	10,085	19,951	2,354	22,407	1,682	8,301
	88.045%	31.136%	61.596%	7.268%	69.179%	5.193%	25.628%
District 100	29,103	634	25,940	2,529	22,471	952	5,680
	85.595%	2.178%	89.132%	8.690%	77.212%	3.271%	19.517%
District 101	23,681	4,776	17,152	1,753	15,345	2,864	5,472
	74.647%	20.168%	72.429%	7.403%	64.799%	12.094%	23.107%
District 102	28,681	7,267	18,851	2,563	18,706	2,954	7,021
	84.488%	25.337%	65.726%	8.936%	65.221%	10.300%	24.480%
District 103	25,350	16,088	6,581	2,681	10,580	6,221	8,549
	76.797%	63.464%	25.961%	10.576%	41.736%	24.540%	33.724%
District 104	29,017	22,863	4,106	2,048	7,301	12,655	9,061
	85.684%	78.792%	14.150%	7.058%	25.161%	43.612%	31.227%
District 105	25,977	13,168	9,437	3,372	11,556	7,164	7,257
	78.341%	50.691%	36.328%	12.981%	44.486%	27.578%	27.936%
Grand Total	2,894,346	1,827,989	902,748	163,609	1,161,004	968,780	764,562

# Splits

Plan: 221ES-52 (Gadberry)

	Total Population	Total White	Total Black	Total Asian	Total American Indian	Total Other	VAP Total	VAP White	VAP Black	VAP Asian	VAP American Indian	VAP Other	Reg Total Dec 2021	Reg White Dec 2021	Reg Black Dec 2021	Reg Other Dec 2021
District 1																
*Bossier	10,805	6,988	3,206	125	246	240	8,409	5,387	2,590	80	184	168	6,298	4,383	1,701	214
*Caddo	33,263	24,039	6,785	249	995	1,195	25,898	19,209	4,999	171	731	788	21,333	16,313	4,234	786
District 1	44,068	31,027	9,991	374	1,241	1,435	34,307	24,596	7,589	251	915	956	27,631	20,696	5,935	1,000
	100.000%	70.407%	22.672%	0.849%	2.816%	3.256%	100.000%	71.694%	22.121%	0.732%	2.667%	2.787%	80.540%	74.901%	21.479%	3.619%
District 2																
*Bossier	13,256	4,327	6,735	276	257	1,661	9,717	3,685	4,470	238	211	1,113	5,444	2,406	2,593	445
*Caddo	31,892	6,820	23,311	395	353	1,013	24,839	5,962	17,534	336	294	713	20,005	4,297	14,797	911
District 2	45,148	11,147	30,046	671	610	2,674	34,556	9,647	22,004	574	505	1,826	25,449	6,703	17,390	1,356
	100.000%	24.690%	66.550%	1.486%	1.351%	5.923%	100.000%	27.917%	63.676%	1.661%	1.461%	5.284%	73.646%	26.339%	68.333%	5.328%
District 3																
*Caddo	45,235	6,121	37,652	259	346	857	33,085	5,299	26,781	194	258	553	27,793	4,114	22,691	988
District 3	45,235	6,121	37,652	259	346	857	33,085	5,299	26,781	194	258	553	27,793	4,114	22,691	988
	100.000%	13.532%	83.236%	0.573%	0.765%	1.895%	100.000%	16.016%	80.946%	0.586%	0.780%	1.671%	84.005%	14.802%	81.643%	3.555%
District 4																
*Caddo	44,567	11,399	31,017	289	534	1,328	33,792	9,659	22,582	231	406	914	27,436	7,811	18,533	1,092
District 4	44,567	11,399	31,017	289	534	1,328	33,792	9,659	22,582	231	406	914	27,436	7,811	18,533	1,092
	100.000%	25.577%	69.596%	0.648%	1.198%	2.980%	100.000%	28.584%	66.826%	0.684%	1.201%	2.705%	81.191%	28.470%	67.550%	3.980%
District 5																
*Caddo	45,474	28,388	12,989	1,820	778	1,499	34,822	22,960	8,880	1,303	622	1,057	28,656	20,371	6,523	1,762
District 5	45,474	28,388	12,989	1,820	778	1,499	34,822	22,960	8,880	1,303	622	1,057	28,656	20,371	6,523	1,762
	100.000%	62.427%	28.564%	4.002%	1.711%	3.296%	100.000%	65.935%	25.501%	3.742%	1.786%	3.035%	82.293%	71.088%	22.763%	6.149%
District 6																
*Bossier	11,578	7,163	3,044	409	318	644	8,816	5,738	2,070	299	260	449	5,524	4,001	1,097	426
*Caddo	33,620	23,830	6,854	999	718	1,219	26,915	19,636	5,048	754	551	926	23,425	18,107	4,011	1,307
District 6	45,198	30,993	9,898	1,408	1,036	1,863	35,731	25,374	7,118	1,053	811	1,375	28,949	22,108	5,108	1,733
	100.000%	68.572%	21.899%	3.115%	2.292%	4.122%	100.000%	71.014%	19.921%	2.947%	2.270%	3.848%	81.019%	76.369%	17.645%	5.986%
District 7																
*Caddo	3,797	2,860	696	23	116	102	3,056	2,334	535	19	96	72	2,648	2,100	460	88
De Soto	26,812	15,284	9,973	117	740	698	20,440	11,909	7,425	86	557	463	18,713	11,330	6,810	573
*Natchitoches	5,117	3,278	1,497	32	181	129	3,925	2,598	1,075	16	140	96	3,449	2,333	999	117
*Red River	4,658	1,766	2,726	16	70	80	3,476	1,440	1,918	1	58	59	3,546	1,277	2,220	49
*Sabine	3,527	2,576	369	6	504	72	2,690	2,018	240	6	367	59	2,403	1,957	256	190
District 7	43,911	25,764	15,261	194	1,611	1,081	33,587	20,299	11,193	128	1,218	749	30,759	18,997	10,745	1,017
	100.000%	58.673%	34.754%	0.442%	3.669%	2.462%	100.000%	60.437%	33.325%	0.381%	3.626%	2.230%	91.580%	61.761%	34.933%	3.306%
District 8																
*Bossier	45,075	29,288	10,613	1,586	936	2,652	32,866	22,374	6,964	1,040	701	1,787	24,995	18,852	4,659	1,484



# Splits

## Plan: 221ES-52 (Gadberry)

	Total Population	Total White	Total Black	Total Asian	Total American Indian	Total Other	VAP Total	VAP White	VAP Black	VAP Asian	VAP American Indian	VAP Other	Reg Total Dec 2021	Reg White Dec 2021	Reg Black Dec 2021	Reg Other Dec 2021
*Ouachita	45,996	39,138	3,267	681	1,233	1,677	34,521	29,825	2,116	460	952	1,168	29,750	27,269	1,514	967
District 15	45,996	39,138	3,267	681	1,233	1,677	34,521	29,825	2,116	460	952	1,168	29,750	27,269	1,514	967
	100.000%	85.090%	7.103%	1.481%	2.681%	3.646%	100.000%	86.397%	6.130%	1.333%	2.758%	3.383%	86.179%	91.661%	5.089%	3.250%
District 16																
*Morehouse	17,059	5,875	10,685	104	185	210	13,127	4,868	7,863	78	150	168	10,610	3,799	6,636	175
*Ouachita	25,876	7,103	17,549	507	247	470	19,364	6,111	12,325	439	170	319	15,430	4,336	10,506	588
District 16	42,935	12,978	28,234	611	432	680	32,491	10,979	20,188	517	320	487	26,040	8,135	17,142	763
	100.000%	30.227%	65.760%	1.423%	1.006%	1.584%	100.000%	33.791%	62.134%	1.591%	0.985%	1.499%	80.145%	31.240%	65.829%	2.930%
District 17																
*Ouachita	44,338	11,218	30,249	492	405	1,974	32,710	9,641	20,800	415	309	1,545	26,212	6,718	18,598	896
District 17	44,338	11,218	30,249	492	405	1,974	32,710	9,641	20,800	415	309	1,545	26,212	6,718	18,598	896
	100.000%	25.301%	68.224%	1.110%	0.913%	4.452%	100.000%	29.474%	63.589%	1.269%	0.945%	4.723%	80.135%	25.629%	70.952%	3.418%
District 18																
*Iberville	10,720	6,883	3,395	42	138	262	8,577	5,640	2,595	28	106	208	8,193	5,387	2,645	161
*Pointe Coupee	20,269	12,097	7,328	105	156	583	15,855	9,851	5,371	91	119	423	14,283	9,057	4,998	228
*West Baton Rouge	12,594	7,106	4,617	162	190	519	9,179	5,336	3,231	118	120	374	7,357	4,724	2,484	149
District 18	43,583	26,086	15,340	309	484	1,364	33,611	20,827	11,197	237	345	1,005	29,833	19,168	10,127	538
	100.000%	59.854%	35.197%	0.709%	1.111%	3.130%	100.000%	61.965%	33.313%	0.705%	1.026%	2.990%	88.760%	64.251%	33.946%	1.803%
District 19																
*East Carroll	1,875	1,055	759	11	22	28	1,472	861	571	9	15	16	1,422	845	554	23
*Franklin	3,910	3,364	453	9	49	35	3,049	2,647	329	7	44	22	2,777	2,473	280	24
*Madison	1,248	956	276	0	9	7	1,059	803	247	0	7	2	824	710	103	11
*Morehouse	5,881	4,466	1,119	40	150	106	4,676	3,590	863	32	100	91	4,238	3,238	925	75
Richland	20,043	11,785	7,603	83	258	314	15,383	9,338	5,546	66	203	230	13,662	8,470	4,961	231
West Carroll	9,751	7,894	1,425	27	180	225	7,532	6,223	1,010	20	136	143	7,038	5,913	1,040	85
District 19	42,708	29,520	11,635	170	668	715	33,171	23,462	8,566	134	505	504	29,961	21,649	7,863	449
	100.000%	69.121%	27.243%	0.398%	1.564%	1.674%	100.000%	70.730%	25.824%	0.404%	1.522%	1.519%	90.323%	72.257%	26.244%	1.499%
District 20																
Caldwell	9,645	7,646	1,632	51	150	166	7,478	5,969	1,224	46	116	123	6,031	5,124	818	89
Catahoula	8,906	5,776	2,395	46	119	570	6,951	4,557	1,736	33	87	538	6,467	4,639	1,770	58
*Franklin	15,864	9,128	6,349	61	156	170	11,979	7,254	4,450	37	109	129	10,382	6,542	3,754	86
*La Salle	8,378	6,539	1,079	180	197	383	6,471	4,998	809	166	140	358	5,107	4,439	557	111
District 20	42,793	29,089	11,455	338	622	1,289	32,879	22,778	8,219	282	452	1,148	27,987	20,744	6,899	344
	100.000%	67.976%	26.768%	0.790%	1.454%	3.012%	100.000%	69.278%	24.998%	0.858%	1.375%	3.492%	85.121%	74.120%	24.651%	1.229%
District 21																
*Avoyelles	430	407	11	4	5	3	324	310	5	2	5	2	273	272	1	0
Concordia	18,687	10,275	7,725	122	233	332	14,217	8,108	5,613	100	167	229	11,964	7,222	4,540	202

# Splits

Plan: 221ES-52 (Gadberry)

	Total Population	Total White	Total Black	Total Asian	Total American Indian	Total Other	VAP Total	VAP White	VAP Black	VAP Asian	VAP American Indian	VAP Other	Reg Total Dec 2021	Reg White Dec 2021	Reg Black Dec 2021	Reg Other Dec 2021
District 21																
*East Carroll	5,584	999	4,513	18	21	33	4,429	912	3,472	10	12	23	3,287	461	2,805	21
*Madison	8,769	2,519	6,087	20	50	93	6,376	2,103	4,144	9	41	79	6,454	1,784	4,571	99
*Pointe Coupee	489	298	176	2	3	10	395	257	131	0	0	7	392	263	123	6
Tensas	4,147	1,744	2,312	23	26	42	3,235	1,446	1,728	12	23	26	3,455	1,503	1,917	35
*West Feliciana	5,972	4,727	993	4	83	165	5,789	4,571	976	0	79	163	420	369	47	4
District 21	44,078	20,969	21,817	193	421	678	34,765	17,707	16,069	133	327	529	26,245	11,874	14,004	367
	100.000%	47.572%	49.496%	0.438%	0.955%	1.538%	100.000%	50.933%	46.222%	0.383%	0.941%	1.522%	75.493%	45.243%	53.359%	1.398%
District 22																
Grant	22,169	17,709	3,335	133	644	348	17,527	13,964	2,717	97	507	242	12,688	11,174	1,176	338
*La Salle	6,413	4,809	343	103	175	983	5,092	3,638	256	98	131	969	3,685	3,539	80	66
*Natchitoches	13,810	6,242	6,701	120	246	501	10,687	5,263	4,755	95	203	371	9,155	4,708	3,953	494
*Winn	1,094	700	330	7	43	14	837	559	237	3	36	2	787	529	241	17
District 22	43,486	29,460	10,709	363	1,108	1,846	34,143	23,424	7,965	293	877	1,584	26,315	19,950	5,450	915
	100.000%	67.746%	24.626%	0.835%	2.548%	4.245%	100.000%	68.606%	23.328%	0.858%	2.569%	4.639%	77.073%	75.812%	20.711%	3.477%
District 23																
*Orleans	43,232	4,344	36,438	583	232	1,635	32,231	3,753	26,687	460	189	1,142	26,668	2,616	22,611	1,441
District 23	43,232	4,344	36,438	583	232	1,635	32,231	3,753	26,687	460	189	1,142	26,668	2,616	22,611	1,441
	100.000%	10.048%	84.285%	1.349%	0.537%	3.782%	100.000%	11.644%	82.799%	1.427%	0.586%	3.543%	82.740%	9.810%	84.787%	5.403%
District 24																
*Natchitoches	11,421	5,295	5,451	86	186	403	9,070	4,463	4,042	74	138	353	5,815	2,736	2,884	195
*Sabine	18,628	12,460	3,492	88	2,219	369	14,374	10,036	2,415	60	1,603	260	12,144	9,066	1,928	1,150
*Vernon	13,992	11,875	833	214	471	599	10,877	9,349	581	161	347	439	8,739	7,984	278	477
District 24	44,041	29,630	9,776	388	2,876	1,371	34,321	23,848	7,038	295	2,088	1,052	26,698	19,786	5,090	1,822
	100.000%	67.278%	22.197%	0.881%	6.530%	3.113%	100.000%	69.485%	20.506%	0.860%	6.084%	3.065%	77.789%	74.110%	19.065%	6.824%
District 25																
*Natchitoches	2,716	1,425	1,011	11	85	184	2,154	1,153	763	7	68	163	1,848	956	726	166
*Rapides	40,804	28,294	8,105	1,086	1,192	2,127	31,211	22,354	5,693	789	886	1,489	26,200	20,092	4,688	1,420
District 25	43,520	29,719	9,116	1,097	1,277	2,311	33,365	23,507	6,456	796	954	1,652	28,048	21,048	5,414	1,586
	100.000%	68.288%	20.947%	2.521%	2.934%	5.310%	100.000%	70.454%	19.350%	2.386%	2.859%	4.951%	84.064%	75.043%	19.303%	5.655%
District 26																
*Rapides	44,783	13,940	28,674	681	513	975	34,004	11,801	20,564	531	397	711	26,440	8,963	16,381	1,096
District 26	44,783	13,940	28,674	681	513	975	34,004	11,801	20,564	531	397	711	26,440	8,963	16,381	1,096
	100.000%	31.128%	64.029%	1.521%	1.146%	2.177%	100.000%	34.705%	60.475%	1.562%	1.168%	2.091%	77.756%	33.899%	61.955%	4.145%
District 27																
*Rapides	44,436	35,276	5,813	661	1,397	1,289	33,577	27,218	3,948	466	1,051	894	27,536	23,777	2,706	1,053





# Splits

## Plan: 221ES-52 (Gadberry)

	Total Population	Total White	Total Black	Total Asian	Total American Indian	Total Other	VAP Total	VAP White	VAP Black	VAP Asian	VAP American Indian	VAP Other	Reg Total Dec 2021	Reg White Dec 2021	Reg Black Dec 2021	Reg Other Dec 2021
District 35																
*Calcasieu	45,695	36,084	6,357	620	889	1,745	34,178	27,511	4,433	406	632	1,196	27,283	22,924	3,259	1,100
District 35	45,695	36,084	6,357	620	889	1,745	34,178	27,511	4,433	406	632	1,196	27,283	22,924	3,259	1,100
	100.000%	78.967%	13.912%	1.357%	1.946%	3.819%	100.000%	80.493%	12.970%	1.188%	1.849%	3.499%	79.826%	84.023%	11.945%	4.032%
District 36																
*Calcasieu	44,973	31,104	8,263	2,329	710	2,567	34,957	25,118	5,704	1,698	566	1,871	23,900	19,538	2,877	1,485
District 36	44,973	31,104	8,263	2,329	710	2,567	34,957	25,118	5,704	1,698	566	1,871	23,900	19,538	2,877	1,485
	100.000%	69.161%	18.373%	5.179%	1.579%	5.708%	100.000%	71.854%	16.317%	4.857%	1.619%	5.352%	68.370%	81.749%	12.038%	6.213%
District 37																
*Allen	8,722	6,399	1,237	116	500	470	6,656	4,957	848	85	319	447	4,814	3,823	697	294
*Calcasieu	19,750	13,098	5,374	237	327	714	14,764	10,028	3,847	146	246	497	10,282	7,413	2,486	383
*Jefferson Davis	16,630	13,621	2,253	86	292	378	12,293	10,204	1,574	49	203	263	10,695	9,097	1,342	256
District 37	45,102	33,118	8,864	439	1,119	1,562	33,713	25,189	6,269	280	768	1,207	25,791	20,333	4,525	933
	100.000%	73.429%	19.653%	0.973%	2.481%	3.463%	100.000%	74.716%	18.595%	0.831%	2.278%	3.580%	76.502%	78.838%	17.545%	3.618%
District 38																
Evangeline	32,350	21,354	9,235	241	280	1,240	24,408	16,460	6,483	187	217	1,061	20,553	14,566	5,643	344
*St. Landry	10,311	4,760	5,133	32	59	327	7,794	3,730	3,759	20	48	237	7,525	3,425	3,889	211
District 38	42,661	26,114	14,368	273	339	1,567	32,202	20,190	10,242	207	265	1,298	28,078	17,991	9,532	555
	100.000%	61.213%	33.679%	0.640%	0.795%	3.673%	100.000%	62.698%	31.805%	0.643%	0.823%	4.031%	87.193%	64.075%	33.948%	1.977%
District 39																
*Lafayette	42,720	26,377	12,482	418	557	2,886	31,298	20,467	8,326	268	392	1,845	25,878	17,937	6,854	1,087
District 39	42,720	26,377	12,482	418	557	2,886	31,298	20,467	8,326	268	392	1,845	25,878	17,937	6,854	1,087
	100.000%	61.744%	29.218%	0.978%	1.304%	6.756%	100.000%	65.394%	26.602%	0.856%	1.252%	5.895%	82.683%	69.314%	26.486%	4.200%
District 40																
*St. Landry	42,627	18,368	22,642	260	306	1,051	31,581	14,506	16,016	188	209	662	27,500	12,772	14,011	717
District 40	42,627	18,368	22,642	260	306	1,051	31,581	14,506	16,016	188	209	662	27,500	12,772	14,011	717
	100.000%	43.090%	53.117%	0.610%	0.718%	2.466%	100.000%	45.933%	50.714%	0.595%	0.662%	2.096%	87.078%	46.444%	50.949%	2.607%
District 41																
*Acadia	30,072	24,100	4,662	118	341	851	22,176	18,105	3,204	81	237	549	20,184	16,881	2,887	416
*St. Landry	12,639	7,808	4,299	120	125	287	9,509	6,151	2,964	83	100	211	7,743	5,042	2,498	203
District 41	42,711	31,908	8,961	238	466	1,138	31,685	24,256	6,168	164	337	760	27,927	21,923	5,385	619
	100.000%	74.707%	20.981%	0.557%	1.091%	2.664%	100.000%	76.554%	19.467%	0.518%	1.064%	2.399%	88.139%	78.501%	19.282%	2.216%
District 42																
*Acadia	27,504	20,380	6,202	120	232	570	20,767	15,966	4,179	92	163	367	17,494	13,674	3,520	300
*Jefferson Davis	15,620	11,445	3,584	97	180	314	11,746	8,917	2,432	62	122	213	9,318	7,253	1,860	205
District 42	43,124	31,825	9,786	217	412	884	32,513	24,883	6,611	154	285	580	26,812	20,927	5,380	505
	100.000%	73.799%	22.693%	0.503%	0.955%	2.050%	100.000%	76.532%	20.333%	0.474%	0.877%	1.784%	82.465%	78.051%	20.066%	1.883%
District 43																

# Splits

## Plan: 221ES-52 (Gadberry)

	Total Population	Total White	Total Black	Total Asian	Total American Indian	Total Other	VAP Total	VAP White	VAP Black	VAP Asian	VAP American Indian	VAP Other	Reg Total Dec 2021	Reg White Dec 2021	Reg Black Dec 2021	Reg Other Dec 2021
*Lafayette	45,635	34,644	6,335	1,434	692	2,530	34,887	27,224	4,341	991	564	1,767	29,863	25,125	2,958	1,780
District 43	45,635	34,644	6,335	1,434	692	2,530	34,887	27,224	4,341	991	564	1,767	29,863	25,125	2,958	1,780
	100.000%	75.915%	13.882%	3.142%	1.516%	5.544%	100.000%	78.035%	12.443%	2.841%	1.617%	5.065%	85.599%	84.134%	9.905%	5.961%
District 44																
*Lafayette	41,637	14,502	24,709	469	384	1,573	32,052	12,277	18,063	368	279	1,065	26,434	9,813	15,496	1,125
*St. Martin	1,195	985	159	9	20	22	923	776	111	4	17	15	800	693	87	20
District 44	42,832	15,487	24,868	478	404	1,595	32,975	13,053	18,174	372	296	1,080	27,234	10,506	15,583	1,145
	100.000%	36.158%	58.059%	1.116%	0.943%	3.724%	100.000%	39.585%	55.114%	1.128%	0.898%	3.275%	82.590%	38.577%	57.219%	4.204%
District 45																
*Lafayette	43,803	31,519	7,230	1,495	669	2,890	35,536	26,580	5,145	1,207	508	2,096	28,666	23,516	3,344	1,806
District 45	43,803	31,519	7,230	1,495	669	2,890	35,536	26,580	5,145	1,207	508	2,096	28,666	23,516	3,344	1,806
	100.000%	71.956%	16.506%	3.413%	1.527%	6.598%	100.000%	74.797%	14.478%	3.397%	1.430%	5.898%	80.667%	82.034%	11.665%	6.300%
District 46																
*Iberia	2,353	1,948	311	3	29	62	1,738	1,455	221	3	19	40	1,660	1,405	221	34
*St. Landry	10,865	8,631	1,888	57	110	179	8,257	6,682	1,349	41	70	115	7,015	5,807	1,037	171
*St. Martin	30,763	21,824	7,341	339	339	920	23,209	17,116	4,975	229	251	638	20,702	15,792	4,389	521
District 46	43,981	32,403	9,540	399	478	1,161	33,204	25,253	6,545	273	340	793	29,377	23,004	5,647	726
	100.000%	73.675%	21.691%	0.907%	1.087%	2.640%	100.000%	76.054%	19.711%	0.822%	1.024%	2.388%	88.474%	78.306%	19.223%	2.471%
District 47																
*Calcasieu	12,722	9,143	2,350	343	244	642	9,409	7,032	1,527	245	176	429	6,425	5,289	891	245
Cameron	5,617	5,232	125	30	75	155	4,358	4,100	79	23	47	109	4,789	4,610	88	91
*Vermilion	27,077	23,128	2,390	586	259	714	20,533	17,889	1,546	412	215	471	18,011	16,209	1,230	572
District 47	45,416	37,503	4,865	959	578	1,511	34,300	29,021	3,152	680	438	1,009	29,225	26,108	2,209	908
	100.000%	82.577%	10.712%	2.112%	1.273%	3.327%	100.000%	84.609%	9.190%	1.983%	1.277%	2.942%	85.204%	89.334%	7.559%	3.107%
District 48																
*Iberia	31,173	19,480	8,747	1,067	397	1,482	23,726	15,455	6,111	771	296	1,093	20,291	14,400	4,950	941
*Lafayette	15,257	11,569	2,114	596	250	728	10,499	8,169	1,341	365	151	473	8,853	7,309	1,053	491
District 48	46,430	31,049	10,861	1,663	647	2,210	34,225	23,624	7,452	1,136	447	1,566	29,144	21,709	6,003	1,432
	100.000%	66.873%	23.392%	3.582%	1.393%	4.760%	100.000%	69.026%	21.774%	3.319%	1.306%	4.576%	85.154%	74.489%	20.598%	4.914%
District 49																
*Iberia	20,482	11,712	6,908	393	239	1,230	15,540	9,453	4,819	291	168	809	12,963	8,280	4,168	515
*Vermilion	25,502	17,378	6,023	717	315	1,069	18,954	13,528	3,954	526	235	711	15,747	11,672	3,505	570
District 49	45,984	29,090	12,931	1,110	554	2,299	34,494	22,981	8,773	817	403	1,520	28,710	19,952	7,673	1,085
	100.000%	63.261%	28.121%	2.414%	1.205%	5.000%	100.000%	66.623%	25.433%	2.369%	1.168%	4.407%	83.232%	69.495%	26.726%	3.779%
District 50																
*Iberia	4,353	2,464	1,702	46	34	107	3,321	1,982	1,200	25	27	87	3,282	1,966	1,246	70
*St. Martin	1,368	1,285	13	7	34	29	1,154	1,091	11	5	30	17	993	979	1	13

# Splits

## Plan: 221ES-52 (Gadberry)

	Total Population	Total White	Total Black	Total Asian	Total American Indian	Total Other	VAP Total	VAP White	VAP Black	VAP Asian	VAP American Indian	VAP Other	Reg Total Dec 2021	Reg White Dec 2021	Reg Black Dec 2021	Reg Other Dec 2021
District 50																
*St. Mary	40,116	22,009	14,205	366	1,451	2,085	30,549	17,615	10,287	233	1,006	1,408	25,260	15,187	8,954	1,119
District 50	45,837	25,758	15,920	419	1,519	2,221	35,024	20,688	11,498	263	1,063	1,512	29,535	18,132	10,201	1,202
	100.000%	56.195%	34.732%	0.914%	3.314%	4.845%	100.000%	59.068%	32.829%	0.751%	3.035%	4.317%	84.328%	61.392%	34.539%	4.070%
District 51																
*Assumption	5,323	3,800	1,022	40	116	345	4,146	3,107	709	27	88	215	3,296	2,578	617	101
*Lafourche	2,586	1,980	343	32	99	132	2,014	1,589	237	30	63	95	1,594	1,384	168	42
*St. Mary	9,290	4,940	1,786	469	219	1,876	6,972	3,979	1,233	360	167	1,233	4,950	3,525	937	488
*Terrebonne	27,268	14,959	7,720	327	2,918	1,344	20,407	11,887	5,432	231	2,001	856	14,349	8,932	3,971	1,446
District 51	44,467	25,679	10,871	868	3,352	3,697	33,539	20,562	7,611	648	2,319	2,399	24,189	16,419	5,693	2,077
	100.000%	57.748%	24.447%	1.952%	7.538%	8.314%	100.000%	61.308%	22.693%	1.932%	6.914%	7.153%	72.122%	67.878%	23.535%	8.587%
District 52																
*Lafourche	4,443	3,429	294	36	337	347	3,263	2,662	145	30	211	215	2,355	2,103	80	172
*Terrebonne	40,096	27,820	6,565	790	2,397	2,524	30,460	22,189	4,420	539	1,618	1,694	23,444	18,916	2,953	1,575
District 52	44,539	31,249	6,859	826	2,734	2,871	33,723	24,851	4,565	569	1,829	1,909	25,799	21,019	3,033	1,747
	100.000%	70.161%	15.400%	1.855%	6.138%	6.446%	100.000%	73.692%	13.537%	1.687%	5.424%	5.661%	76.503%	81.472%	11.756%	6.772%
District 53																
*Lafourche	992	604	21	6	335	26	785	510	10	5	238	22	574	422	1	151
*Terrebonne	42,216	27,155	8,862	626	3,322	2,251	31,638	21,555	5,944	469	2,131	1,539	23,927	17,547	4,642	1,738
District 53	43,208	27,759	8,883	632	3,657	2,277	32,423	22,065	5,954	474	2,369	1,561	24,501	17,969	4,643	1,889
	100.000%	64.245%	20.559%	1.463%	8.464%	5.270%	100.000%	68.054%	18.364%	1.462%	7.307%	4.814%	75.567%	73.340%	18.950%	7.710%
District 54																
*Lafourche	46,153	36,590	3,547	552	2,730	2,734	34,961	28,744	2,251	392	1,785	1,789	27,529	24,471	1,595	1,463
District 54	46,153	36,590	3,547	552	2,730	2,734	34,961	28,744	2,251	392	1,785	1,789	27,529	24,471	1,595	1,463
	100.000%	79.280%	7.685%	1.196%	5.915%	5.924%	100.000%	82.217%	6.439%	1.121%	5.106%	5.117%	78.742%	88.892%	5.794%	5.314%
District 55																
*Lafourche	43,383	29,107	11,650	399	723	1,504	33,596	23,333	8,434	281	480	1,068	26,226	20,087	5,320	819
District 55	43,383	29,107	11,650	399	723	1,504	33,596	23,333	8,434	281	480	1,068	26,226	20,087	5,320	819
	100.000%	67.093%	26.854%	0.920%	1.667%	3.467%	100.000%	69.452%	25.104%	0.836%	1.429%	3.179%	78.063%	76.592%	20.285%	3.123%
District 56																
*St. Charles	40,943	28,673	8,483	701	797	2,289	30,887	22,273	5,990	446	559	1,619	27,959	21,179	5,318	1,462
*St. John the Baptist	3,049	1,613	1,026	21	64	325	2,404	1,390	745	18	44	207	2,068	1,338	609	121
District 56	43,992	30,286	9,509	722	861	2,614	33,291	23,663	6,735	464	603	1,826	30,027	22,517	5,927	1,583
	100.000%	68.844%	21.615%	1.641%	1.957%	5.942%	100.000%	71.079%	20.231%	1.394%	1.811%	5.485%	90.196%	74.989%	19.739%	5.272%
District 57																
*St. Charles	9,612	3,787	5,155	99	96	475	7,172	2,985	3,719	63	77	328	5,977	2,398	3,315	264

# Splits

## Plan: 221ES-52 (Gadberry)

	Total Population	Total White	Total Black	Total Asian	Total American Indian	Total Other	VAP Total	VAP White	VAP Black	VAP Asian	VAP American Indian	VAP Other	Reg Total Dec 2021	Reg White Dec 2021	Reg Black Dec 2021	Reg Other Dec 2021
District 57																
*St. John the Baptist	33,257	8,814	21,812	359	325	1,947	25,229	7,336	15,981	295	244	1,373	22,359	6,375	14,750	1,234
District 57	42,869	12,601	26,967	458	421	2,422	32,401	10,321	19,700	358	321	1,701	28,336	8,773	18,065	1,498
	100.000%	29.394%	62.906%	1.068%	0.982%	5.650%	100.000%	31.854%	60.801%	1.105%	0.991%	5.250%	87.454%	30.961%	63.753%	5.287%
District 58																
*Ascension	31,474	13,375	15,621	451	370	1,657	22,896	10,244	10,977	303	252	1,120	20,266	9,338	9,966	962
*St. James	13,324	5,547	7,497	26	51	203	10,083	4,272	5,619	11	38	143	9,923	3,877	5,907	139
District 58	44,798	18,922	23,118	477	421	1,860	32,979	14,516	16,596	314	290	1,263	30,189	13,215	15,873	1,101
	100.000%	42.238%	51.605%	1.065%	0.940%	4.152%	100.000%	44.016%	50.323%	0.952%	0.879%	3.830%	91.540%	43.774%	52.579%	3.647%
District 59																
*Ascension	45,745	31,315	8,777	1,336	734	3,583	32,803	23,136	5,967	874	499	2,327	28,362	21,591	4,879	1,892
District 59	45,745	31,315	8,777	1,336	734	3,583	32,803	23,136	5,967	874	499	2,327	28,362	21,591	4,879	1,892
	100.000%	68.456%	19.187%	2.921%	1.605%	7.833%	100.000%	70.530%	18.190%	2.664%	1.521%	7.094%	86.462%	76.127%	17.203%	6.671%
District 60																
*Assumption	15,716	9,922	5,198	56	142	398	12,470	8,038	3,998	30	109	295	11,143	7,122	3,893	128
*East Baton Rouge	9,728	7,208	1,021	919	118	462	7,330	5,511	769	619	94	337	6,975	5,681	638	656
*Iberville	19,521	7,950	10,335	160	136	940	15,509	6,822	7,637	121	115	814	12,269	4,745	7,252	272
District 60	44,965	25,080	16,554	1,135	396	1,800	35,309	20,371	12,404	770	318	1,446	30,387	17,548	11,783	1,056
	100.000%	55.777%	36.815%	2.524%	0.881%	4.003%	100.000%	57.694%	35.130%	2.181%	0.901%	4.095%	86.060%	57.748%	38.776%	3.475%
District 61																
*East Baton Rouge	43,616	6,684	35,064	255	290	1,323	33,065	5,890	25,798	172	236	969	26,466	4,762	20,743	961
District 61	43,616	6,684	35,064	255	290	1,323	33,065	5,890	25,798	172	236	969	26,466	4,762	20,743	961
	100.000%	15.325%	80.393%	0.585%	0.665%	3.033%	100.000%	17.813%	78.022%	0.520%	0.714%	2.931%	80.042%	17.993%	78.376%	3.631%
District 62																
*East Baton Rouge	16,330	7,848	7,665	231	200	386	11,685	5,794	5,316	152	147	276	10,963	5,640	4,923	400
East Feliciana	19,539	11,516	7,341	91	262	329	16,183	9,740	5,918	61	198	266	13,600	7,959	5,186	455
*West Feliciana	9,338	6,156	2,747	85	142	208	6,994	4,712	1,975	56	95	156	6,987	4,723	2,133	131
District 62	45,207	25,520	17,753	407	604	923	34,862	20,246	13,209	269	440	698	31,550	18,322	12,242	986
	100.000%	56.451%	39.270%	0.900%	1.336%	2.042%	100.000%	58.075%	37.889%	0.772%	1.262%	2.002%	90.500%	58.073%	38.802%	3.125%
District 63																
*East Baton Rouge	42,549	7,120	34,088	251	212	878	32,546	5,880	25,646	165	169	686	27,504	4,926	21,791	787
District 63	42,549	7,120	34,088	251	212	878	32,546	5,880	25,646	165	169	686	27,504	4,926	21,791	787
	100.000%	16.734%	80.115%	0.590%	0.498%	2.064%	100.000%	18.067%	78.799%	0.507%	0.519%	2.108%	84.508%	17.910%	79.228%	2.861%
District 64																
*East Baton Rouge	22,944	15,544	6,241	145	392	622	17,689	12,318	4,524	103	311	433	16,221	11,625	4,158	438
*Livingston	20,809	18,396	887	148	587	791	14,932	13,364	511	99	436	522	12,840	11,990	439	411

# Splits

## Plan: 221ES-52 (Gadberry)

	Total Population	Total White	Total Black	Total Asian	Total American Indian	Total Other	VAP Total	VAP White	VAP Black	VAP Asian	VAP American Indian	VAP Other	Reg Total Dec 2021	Reg White Dec 2021	Reg Black Dec 2021	Reg Other Dec 2021
District 64	43,753	33,940	7,128	293	979	1,413	32,621	25,682	5,035	202	747	955	29,061	23,615	4,597	849
	100.000%	77.572%	16.291%	0.670%	2.238%	3.229%	100.000%	78.728%	15.435%	0.619%	2.290%	2.928%	89.087%	81.260%	15.818%	2.921%
District 65																
*East Baton Rouge	33,563	18,063	10,114	1,270	507	3,609	24,953	14,471	6,764	952	402	2,364	19,410	13,197	4,989	1,224
*Livingston	9,568	8,192	568	96	221	491	7,228	6,328	347	63	173	317	6,363	5,996	166	201
District 65	43,131	26,255	10,682	1,366	728	4,100	32,181	20,799	7,111	1,015	575	2,681	25,773	19,193	5,155	1,425
	100.000%	60.873%	24.766%	3.167%	1.688%	9.506%	100.000%	64.631%	22.097%	3.154%	1.787%	8.331%	80.088%	74.469%	20.002%	5.529%
District 66																
*East Baton Rouge	42,577	28,334	9,070	2,243	631	2,299	32,971	23,020	6,218	1,561	500	1,672	29,018	22,190	4,746	2,082
District 66	42,577	28,334	9,070	2,243	631	2,299	32,971	23,020	6,218	1,561	500	1,672	29,018	22,190	4,746	2,082
	100.000%	66.548%	21.303%	5.268%	1.482%	5.400%	100.000%	69.819%	18.859%	4.734%	1.516%	5.071%	88.011%	76.470%	16.355%	7.175%
District 67																
*East Baton Rouge	42,777	19,762	16,856	2,737	460	2,962	36,705	18,168	13,522	2,400	382	2,233	17,796	8,210	8,060	1,526
District 67	42,777	19,762	16,856	2,737	460	2,962	36,705	18,168	13,522	2,400	382	2,233	17,796	8,210	8,060	1,526
	100.000%	46.198%	39.404%	6.398%	1.075%	6.924%	100.000%	49.497%	36.840%	6.539%	1.041%	6.084%	48.484%	46.134%	45.291%	8.575%
District 68																
*East Baton Rouge	44,698	29,104	10,654	1,948	496	2,496	37,232	25,129	8,216	1,546	403	1,938	26,311	19,016	5,611	1,684
District 68	44,698	29,104	10,654	1,948	496	2,496	37,232	25,129	8,216	1,546	403	1,938	26,311	19,016	5,611	1,684
	100.000%	65.113%	23.836%	4.358%	1.110%	5.584%	100.000%	67.493%	22.067%	4.152%	1.082%	5.205%	70.668%	72.274%	21.326%	6.400%
District 69																
*East Baton Rouge	43,450	23,930	13,410	2,318	489	3,303	34,490	20,248	9,769	1,723	376	2,374	26,223	17,884	6,268	2,071
District 69	43,450	23,930	13,410	2,318	489	3,303	34,490	20,248	9,769	1,723	376	2,374	26,223	17,884	6,268	2,071
	100.000%	55.075%	30.863%	5.335%	1.125%	7.602%	100.000%	58.707%	28.324%	4.996%	1.090%	6.883%	76.031%	68.200%	23.903%	7.898%
District 70																
*East Baton Rouge	42,515	25,002	11,660	1,949	526	3,378	34,018	20,960	8,685	1,546	412	2,415	29,093	19,755	7,049	2,289
District 70	42,515	25,002	11,660	1,949	526	3,378	34,018	20,960	8,685	1,546	412	2,415	29,093	19,755	7,049	2,289
	100.000%	58.807%	27.426%	4.584%	1.237%	7.945%	100.000%	61.614%	25.531%	4.545%	1.211%	7.099%	85.522%	67.903%	24.229%	7.868%
District 71																
*Livingston	44,127	34,117	4,929	765	901	3,415	32,755	26,249	3,177	509	656	2,164	25,122	22,007	1,975	1,140
District 71	44,127	34,117	4,929	765	901	3,415	32,755	26,249	3,177	509	656	2,164	25,122	22,007	1,975	1,140
	100.000%	77.315%	11.170%	1.734%	2.042%	7.739%	100.000%	80.137%	9.699%	1.554%	2.003%	6.607%	76.697%	87.601%	7.862%	4.538%
District 72																
St. Helena	10,920	4,527	6,031	39	134	189	8,463	3,805	4,371	28	109	150	8,321	3,628	4,565	128
*Tangipahoa	34,084	17,373	14,571	239	462	1,439	25,541	13,918	10,205	171	340	907	20,086	11,569	7,928	589
District 72	45,004	21,900	20,602	278	596	1,628	34,004	17,723	14,576	199	449	1,057	28,407	15,197	12,493	717
	100.000%	48.662%	45.778%	0.618%	1.324%	3.617%	100.000%	52.120%	42.866%	0.585%	1.320%	3.108%	83.540%	53.497%	43.979%	2.524%
District 73																
*Tangipahoa	45,330	30,738	10,875	509	948	2,260	34,112	24,167	7,362	345	693	1,545	26,627	20,382	5,135	1,110

# Splits

## Plan: 221ES-52 (Gadberry)

	Total Population	Total White	Total Black	Total Asian	Total American Indian	Total Other	VAP Total	VAP White	VAP Black	VAP Asian	VAP American Indian	VAP Other	Reg Total Dec 2021	Reg White Dec 2021	Reg Black Dec 2021	Reg Other Dec 2021
District 73	45,330	30,738	10,875	509	948	2,260	34,112	24,167	7,362	345	693	1,545	26,627	20,382	5,135	1,110
	100.000%	67.809%	23.991%	1.123%	2.091%	4.986%	100.000%	70.846%	21.582%	1.011%	2.032%	4.529%	78.058%	76.546%	19.285%	4.169%
District 74																
*St. Tammany	36,073	29,849	2,937	297	846	2,144	28,317	23,882	2,077	199	614	1,545	26,228	23,283	1,718	1,227
*Tangipahoa	3,375	2,476	588	16	123	172	2,625	1,985	391	12	96	141	2,007	1,644	301	62
*Washington	5,395	4,392	636	18	152	197	4,178	3,440	472	12	105	149	3,283	2,813	385	85
District 74	44,843	36,717	4,161	331	1,121	2,513	35,120	29,307	2,940	223	815	1,835	31,518	27,740	2,404	1,374
	100.000%	81.879%	9.279%	0.738%	2.500%	5.604%	100.000%	83.448%	8.371%	0.635%	2.321%	5.225%	89.744%	88.013%	7.627%	4.359%
District 75																
*St. Tammany	3,870	3,505	94	19	71	181	3,083	2,800	80	15	58	130	2,831	2,647	64	120
*Washington	40,068	25,551	12,798	198	584	937	30,773	20,303	9,260	142	456	612	24,304	16,022	7,717	565
District 75	43,938	29,056	12,892	217	655	1,118	33,856	23,103	9,340	157	514	742	27,135	18,669	7,781	685
	100.000%	66.130%	29.341%	0.494%	1.491%	2.544%	100.000%	68.239%	27.587%	0.464%	1.518%	2.192%	80.148%	68.800%	28.675%	2.524%
District 76																
*St. Tammany	43,693	25,744	13,015	1,443	874	2,617	32,977	20,523	8,898	1,084	649	1,823	27,729	18,284	7,147	2,298
District 76	43,693	25,744	13,015	1,443	874	2,617	32,977	20,523	8,898	1,084	649	1,823	27,729	18,284	7,147	2,298
	100.000%	58.920%	29.787%	3.303%	2.000%	5.990%	100.000%	62.234%	26.982%	3.287%	1.968%	5.528%	84.086%	65.938%	25.774%	8.287%
District 77																
*St. Tammany	45,484	36,870	3,742	925	853	3,094	33,570	27,636	2,587	637	583	2,127	30,572	26,782	1,876	1,914
District 77	45,484	36,870	3,742	925	853	3,094	33,570	27,636	2,587	637	583	2,127	30,572	26,782	1,876	1,914
	100.000%	81.061%	8.227%	2.034%	1.875%	6.802%	100.000%	82.324%	7.706%	1.898%	1.737%	6.336%	91.069%	87.603%	6.136%	6.261%
District 78																
*Jefferson	44,524	31,018	4,854	1,355	879	6,418	35,867	25,943	3,633	986	668	4,637	28,664	23,971	1,820	2,873
District 78	44,524	31,018	4,854	1,355	879	6,418	35,867	25,943	3,633	986	668	4,637	28,664	23,971	1,820	2,873
	100.000%	69.666%	10.902%	3.043%	1.974%	14.415%	100.000%	72.331%	10.129%	2.749%	1.862%	12.928%	79.917%	83.628%	6.349%	10.023%
District 79																
*Jefferson	45,579	27,198	5,976	3,506	648	8,251	35,828	22,474	4,170	2,626	483	6,075	28,657	20,690	2,642	5,325
District 79	45,579	27,198	5,976	3,506	648	8,251	35,828	22,474	4,170	2,626	483	6,075	28,657	20,690	2,642	5,325
	100.000%	59.672%	13.111%	7.692%	1.422%	18.103%	100.000%	62.727%	11.639%	7.329%	1.348%	16.956%	79.985%	72.199%	9.219%	18.582%
District 80																
*Jefferson	45,892	27,253	7,895	2,015	755	7,974	36,899	23,290	5,786	1,596	564	5,663	25,122	19,503	2,819	2,800
District 80	45,892	27,253	7,895	2,015	755	7,974	36,899	23,290	5,786	1,596	564	5,663	25,122	19,503	2,819	2,800
	100.000%	59.385%	17.203%	4.391%	1.645%	17.376%	100.000%	63.118%	15.681%	4.325%	1.528%	15.347%	68.083%	77.633%	11.221%	11.146%
District 81																
*Ascension	5,692	3,937	1,298	53	89	315	4,103	2,937	888	30	61	187	3,981	3,063	774	144
*Livingston	22,298	19,455	1,319	188	443	893	17,106	15,137	899	111	342	617	14,238	13,079	763	396
*St. James	6,868	4,426	2,265	34	31	112	5,422	3,611	1,678	20	26	87	5,043	3,377	1,594	72

# Splits

## Plan: 221ES-52 (Gadberry)

	Total Population	Total White	Total Black	Total Asian	Total American Indian	Total Other	VAP Total	VAP White	VAP Black	VAP Asian	VAP American Indian	VAP Other	Reg Total Dec 2021	Reg White Dec 2021	Reg Black Dec 2021	Reg Other Dec 2021
District 81																
*St. John the Baptist	6,171	3,450	2,358	23	76	264	4,870	2,896	1,711	10	62	191	4,486	2,506	1,875	105
*Tangipahoa	5,373	4,659	344	46	111	213	4,235	3,738	218	27	83	169	3,458	3,221	123	114
District 81	46,402	35,927	7,584	344	750	1,797	35,736	28,319	5,394	198	574	1,251	31,206	25,246	5,129	831
	100.000%	77.426%	16.344%	0.741%	1.616%	3.873%	100.000%	79.245%	15.094%	0.554%	1.606%	3.501%	87.324%	80.901%	16.436%	2.663%
District 82																
*Jefferson	44,741	32,965	5,255	1,478	741	4,302	37,030	27,944	4,168	1,113	563	3,242	29,870	24,732	2,608	2,530
District 82	44,741	32,965	5,255	1,478	741	4,302	37,030	27,944	4,168	1,113	563	3,242	29,870	24,732	2,608	2,530
	100.000%	73.680%	11.745%	3.303%	1.656%	9.615%	100.000%	75.463%	11.256%	3.006%	1.520%	8.755%	80.664%	82.799%	8.731%	8.470%
District 83																
*Jefferson	43,956	13,203	25,303	1,485	588	3,377	33,127	11,018	18,076	1,199	475	2,359	27,728	9,200	16,022	2,506
District 83	43,956	13,203	25,303	1,485	588	3,377	33,127	11,018	18,076	1,199	475	2,359	27,728	9,200	16,022	2,506
	100.000%	30.037%	57.564%	3.378%	1.338%	7.683%	100.000%	33.260%	54.566%	3.619%	1.434%	7.121%	83.702%	33.179%	57.783%	9.038%
District 84																
*Jefferson	44,800	26,266	10,543	2,784	1,269	3,938	34,930	21,436	7,621	2,089	961	2,823	28,948	19,181	6,507	3,260
District 84	44,800	26,266	10,543	2,784	1,269	3,938	34,930	21,436	7,621	2,089	961	2,823	28,948	19,181	6,507	3,260
	100.000%	58.629%	23.533%	6.214%	2.833%	8.790%	100.000%	61.368%	21.818%	5.981%	2.751%	8.082%	82.874%	66.260%	22.478%	11.262%
District 85																
*Jefferson	43,596	14,952	17,051	2,354	992	8,247	32,542	12,311	12,222	1,849	748	5,412	22,191	10,292	8,378	3,521
District 85	43,596	14,952	17,051	2,354	992	8,247	32,542	12,311	12,222	1,849	748	5,412	22,191	10,292	8,378	3,521
	100.000%	34.297%	39.111%	5.400%	2.275%	18.917%	100.000%	37.831%	37.558%	5.682%	2.299%	16.631%	68.192%	46.379%	37.754%	15.867%
District 86																
*Tangipahoa	44,995	26,090	15,501	664	810	1,930	34,978	21,397	11,041	545	615	1,380	24,078	16,096	7,038	944
District 86	44,995	26,090	15,501	664	810	1,930	34,978	21,397	11,041	545	615	1,380	24,078	16,096	7,038	944
	100.000%	57.984%	34.450%	1.476%	1.800%	4.289%	100.000%	61.173%	31.566%	1.558%	1.758%	3.945%	68.838%	66.849%	29.230%	3.921%
District 87																
*Jefferson	43,719	9,901	25,819	3,059	493	4,447	33,176	8,425	18,854	2,391	372	3,134	23,929	6,038	14,639	3,252
District 87	43,719	9,901	25,819	3,059	493	4,447	33,176	8,425	18,854	2,391	372	3,134	23,929	6,038	14,639	3,252
	100.000%	22.647%	59.057%	6.997%	1.128%	10.172%	100.000%	25.395%	56.830%	7.207%	1.121%	9.447%	72.127%	25.233%	61.177%	13.590%
District 88																
*Ascension	43,589	32,514	6,520	460	811	3,284	32,155	24,819	4,307	307	578	2,144	27,308	22,808	3,195	1,305
District 88	43,589	32,514	6,520	460	811	3,284	32,155	24,819	4,307	307	578	2,144	27,308	22,808	3,195	1,305
	100.000%	74.592%	14.958%	1.055%	1.861%	7.534%	100.000%	77.186%	13.394%	0.955%	1.798%	6.668%	84.926%	83.521%	11.700%	4.779%
District 89																
*St. Tammany	46,160	38,990	1,929	1,197	770	3,274	35,329	30,388	1,299	801	562	2,279	32,901	29,819	839	2,243
District 89	46,160	38,990	1,929	1,197	770	3,274	35,329	30,388	1,299	801	562	2,279	32,901	29,819	839	2,243
	100.000%	84.467%	4.179%	2.593%	1.668%	7.093%	100.000%	86.014%	3.677%	2.267%	1.591%	6.451%	93.127%	90.633%	2.550%	6.817%



# Splits

## Plan: 221ES-52 (Gadberry)

	Total Population	Total White	Total Black	Total Asian	Total American Indian	Total Other	VAP Total	VAP White	VAP Black	VAP Asian	VAP American Indian	VAP Other	Reg Total Dec 2021	Reg White Dec 2021	Reg Black Dec 2021	Reg Other Dec 2021
District 90																
*St. Tammany	45,270	30,305	9,754	1,026	1,146	3,039	35,087	24,514	6,750	731	883	2,209	29,501	22,046	5,392	2,063
District 90	45,270	30,305	9,754	1,026	1,146	3,039	35,087	24,514	6,750	731	883	2,209	29,501	22,046	5,392	2,063
	100.000%	66.943%	21.546%	2.266%	2.531%	6.713%	100.000%	69.866%	19.238%	2.083%	2.517%	6.296%	84.080%	74.730%	18.277%	6.993%
District 91																
*Orleans	44,877	15,817	24,453	932	514	3,161	36,504	13,764	19,230	778	407	2,325	30,431	11,217	16,783	2,431
District 91	44,877	15,817	24,453	932	514	3,161	36,504	13,764	19,230	778	407	2,325	30,431	11,217	16,783	2,431
	100.000%	35.245%	54.489%	2.077%	1.145%	7.044%	100.000%	37.705%	52.679%	2.131%	1.115%	6.369%	83.363%	36.860%	55.151%	7.989%
District 92																
*Jefferson	42,404	16,437	13,318	1,535	751	10,363	32,368	13,352	9,922	1,136	557	7,401	24,063	11,175	8,656	4,232
*St. Charles	1,994	1,090	290	37	32	545	1,482	896	181	20	31	354	1,049	732	164	153
District 92	44,398	17,527	13,608	1,572	783	10,908	33,850	14,248	10,103	1,156	588	7,755	25,112	11,907	8,820	4,385
	100.000%	39.477%	30.650%	3.541%	1.764%	24.569%	100.000%	42.092%	29.846%	3.415%	1.737%	22.910%	74.186%	47.416%	35.123%	17.462%
District 93																
*Orleans	44,551	20,391	18,757	1,478	649	3,276	38,599	19,067	14,974	1,374	549	2,635	29,709	15,272	11,347	3,090
District 93	44,551	20,391	18,757	1,478	649	3,276	38,599	19,067	14,974	1,374	549	2,635	29,709	15,272	11,347	3,090
	100.000%	45.770%	42.102%	3.318%	1.457%	7.353%	100.000%	49.398%	38.794%	3.560%	1.422%	6.827%	76.968%	51.405%	38.194%	10.401%
District 94																
*Jefferson	24,129	15,064	3,304	1,618	370	3,773	19,277	12,657	2,432	1,223	275	2,690	13,889	11,124	1,104	1,661
*Orleans	20,259	16,365	1,083	868	258	1,685	15,546	12,805	769	605	197	1,170	13,967	12,146	558	1,263
District 94	44,388	31,429	4,387	2,486	628	5,458	34,823	25,462	3,201	1,828	472	3,860	27,856	23,270	1,662	2,924
	100.000%	70.805%	9.883%	5.601%	1.415%	12.296%	100.000%	73.118%	9.192%	5.249%	1.355%	11.085%	79.993%	83.537%	5.966%	10.497%
District 95																
*Livingston	45,480	36,695	4,955	500	959	2,371	33,120	27,354	3,202	317	704	1,543	26,005	22,990	2,082	933
District 95	45,480	36,695	4,955	500	959	2,371	33,120	27,354	3,202	317	704	1,543	26,005	22,990	2,082	933
	100.000%	80.684%	10.895%	1.099%	2.109%	5.213%	100.000%	82.591%	9.668%	0.957%	2.126%	4.659%	78.518%	88.406%	8.006%	3.588%
District 96																
*Iberia	11,568	3,602	6,888	614	95	369	8,466	2,950	4,718	472	71	255	6,330	2,236	3,767	327
*Lafayette	13,457	5,859	6,912	174	126	386	10,296	4,719	5,118	107	84	268	8,944	4,104	4,414	426
*St. Martin	18,441	9,165	8,408	242	146	480	14,118	7,295	6,196	169	115	343	12,625	6,470	5,904	251
District 96	43,466	18,626	22,208	1,030	367	1,235	32,880	14,964	16,032	748	270	866	27,899	12,810	14,085	1,004
	100.000%	42.852%	51.093%	2.370%	0.844%	2.841%	100.000%	45.511%	48.759%	2.275%	0.821%	2.634%	84.851%	45.916%	50.486%	3.599%
District 97																
*Orleans	45,332	17,642	23,148	972	487	3,083	37,441	15,318	18,570	795	403	2,355	32,978	13,273	16,901	2,804
District 97	45,332	17,642	23,148	972	487	3,083	37,441	15,318	18,570	795	403	2,355	32,978	13,273	16,901	2,804
	100.000%	38.917%	51.063%	2.144%	1.074%	6.801%	100.000%	40.912%	49.598%	2.123%	1.076%	6.290%	88.080%	40.248%	51.249%	8.503%
District 98																

# Splits

Plan: 221ES-52 (Gadberry)

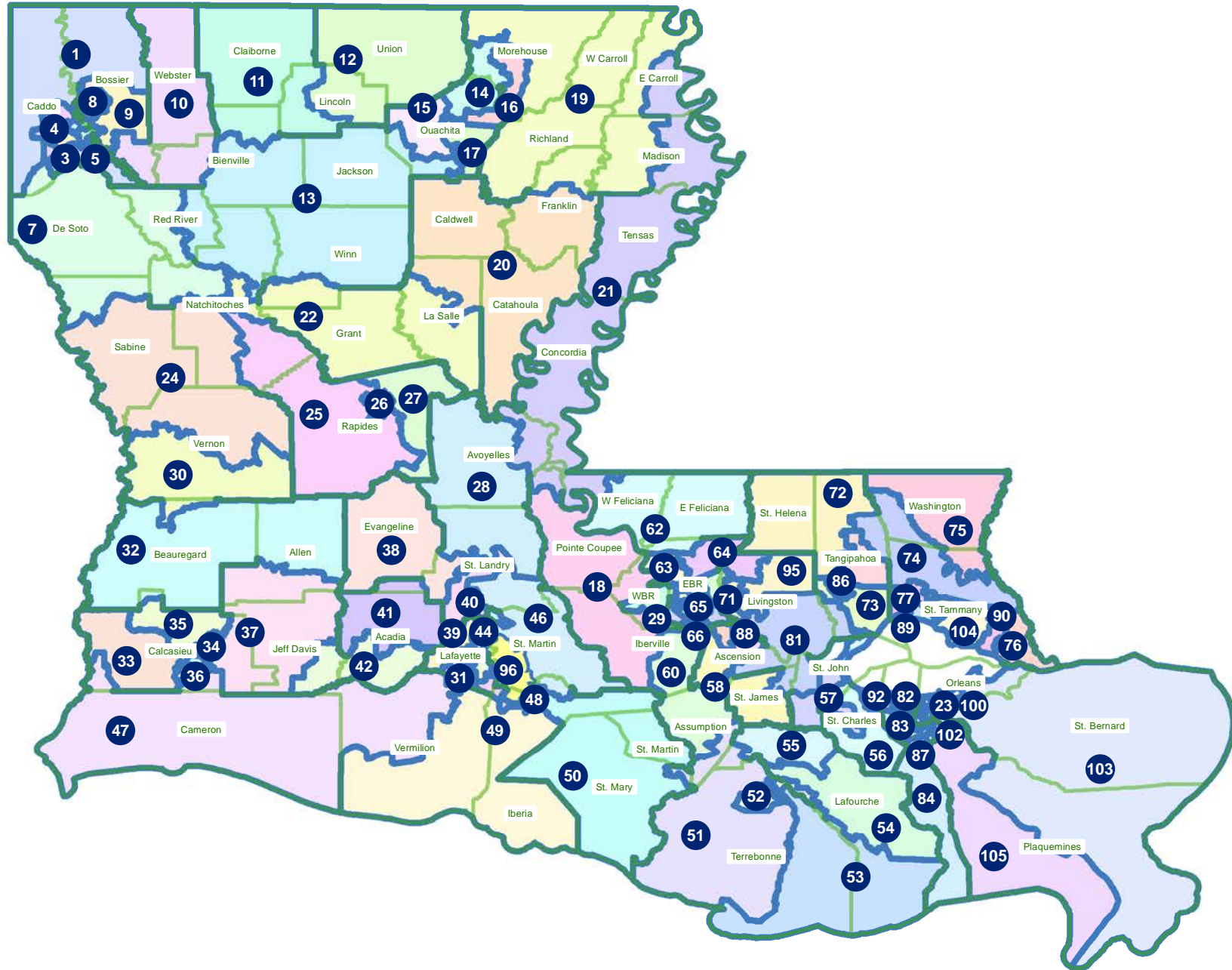
	Total Population	Total White	Total Black	Total Asian	Total American Indian	Total Other	VAP Total	VAP White	VAP Black	VAP Asian	VAP American Indian	VAP Other	Reg Total Dec 2021	Reg White Dec 2021	Reg Black Dec 2021	Reg Other Dec 2021
District 98																
*Jefferson	1,675	925	331	43	47	329	1,380	796	266	41	35	242	895	592	193	110
*Orleans	42,190	29,767	7,812	1,593	490	2,528	36,310	25,886	6,683	1,296	398	2,047	29,696	21,084	5,384	3,228
District 98	43,865	30,692	8,143	1,636	537	2,857	37,690	26,682	6,949	1,337	433	2,289	30,591	21,676	5,577	3,338
	100.000%	69.969%	18.564%	3.730%	1.224%	6.513%	100.000%	70.793%	18.437%	3.547%	1.149%	6.073%	81.165%	70.857%	18.231%	10.912%
District 99																
*Orleans	40,257	9,555	28,131	443	403	1,725	32,459	8,785	21,595	380	323	1,376	28,875	7,405	19,462	2,008
*St. Bernard	5,687	3,317	1,352	252	119	647	4,329	2,703	868	199	84	475	3,515	2,680	489	346
District 99	45,944	12,872	29,483	695	522	2,372	36,788	11,488	22,463	579	407	1,851	32,390	10,085	19,951	2,354
	100.000%	28.017%	64.172%	1.513%	1.136%	5.163%	100.000%	31.228%	61.061%	1.574%	1.106%	5.032%	88.045%	31.136%	61.596%	7.268%
District 100																
*Orleans	45,710	893	40,689	2,914	152	1,062	34,001	760	30,105	2,317	115	704	29,103	634	25,940	2,529
District 100	45,710	893	40,689	2,914	152	1,062	34,001	760	30,105	2,317	115	704	29,103	634	25,940	2,529
	100.000%	1.954%	89.016%	6.375%	0.333%	2.323%	100.000%	2.235%	88.542%	6.815%	0.338%	2.071%	85.595%	2.178%	89.132%	8.690%
District 101																
*East Baton Rouge	43,057	6,630	29,992	2,090	345	4,000	31,724	5,753	21,473	1,610	265	2,623	23,681	4,776	17,152	1,753
District 101	43,057	6,630	29,992	2,090	345	4,000	31,724	5,753	21,473	1,610	265	2,623	23,681	4,776	17,152	1,753
	100.000%	15.398%	69.657%	4.854%	0.801%	9.290%	100.000%	18.135%	67.687%	5.075%	0.835%	8.268%	74.647%	20.168%	72.429%	7.403%
District 102																
*Orleans	44,640	9,938	30,223	1,278	388	2,813	33,947	8,585	22,034	1,046	293	1,989	28,681	7,267	18,851	2,563
District 102	44,640	9,938	30,223	1,278	388	2,813	33,947	8,585	22,034	1,046	293	1,989	28,681	7,267	18,851	2,563
	100.000%	22.263%	67.704%	2.863%	0.869%	6.302%	100.000%	25.289%	64.907%	3.081%	0.863%	5.859%	84.488%	25.337%	65.726%	8.936%
District 103																
*Orleans	6,989	882	3,587	1,625	63	832	4,623	749	2,022	1,321	49	482	2,785	513	1,189	1,083
*Plaquemines	1,082	170	883	9	2	18	940	160	759	8	0	13	427	22	384	21
*St. Bernard	38,077	21,180	10,957	1,129	828	3,983	27,446	16,289	7,076	783	604	2,694	22,138	15,553	5,008	1,577
District 103	46,148	22,232	15,427	2,763	893	4,833	33,009	17,198	9,857	2,112	653	3,189	25,350	16,088	6,581	2,681
	100.000%	48.175%	33.429%	5.987%	1.935%	10.473%	100.000%	52.101%	29.862%	6.398%	1.978%	9.661%	76.797%	63.464%	25.961%	10.576%
District 104																
*St. Tammany	44,020	31,378	7,172	867	1,100	3,503	33,865	24,878	5,070	608	812	2,497	29,017	22,863	4,106	2,048
District 104	44,020	31,378	7,172	867	1,100	3,503	33,865	24,878	5,070	608	812	2,497	29,017	22,863	4,106	2,048
	100.000%	71.281%	16.293%	1.970%	2.499%	7.958%	100.000%	73.462%	14.971%	1.795%	2.398%	7.373%	85.684%	78.792%	14.150%	7.058%
District 105																
*Jefferson	15,766	5,753	6,568	1,792	153	1,500	12,230	4,489	5,025	1,443	134	1,139	9,145	3,118	4,188	1,839
*Orleans	5,960	868	4,648	170	30	244	4,535	780	3,399	148	25	183	3,351	559	2,499	293
*Plaquemines	22,433	14,117	4,545	1,308	695	1,768	16,394	10,696	3,098	917	500	1,183	13,481	9,491	2,750	1,240

# Splits

Plan: 221ES-52 (Gadberry)

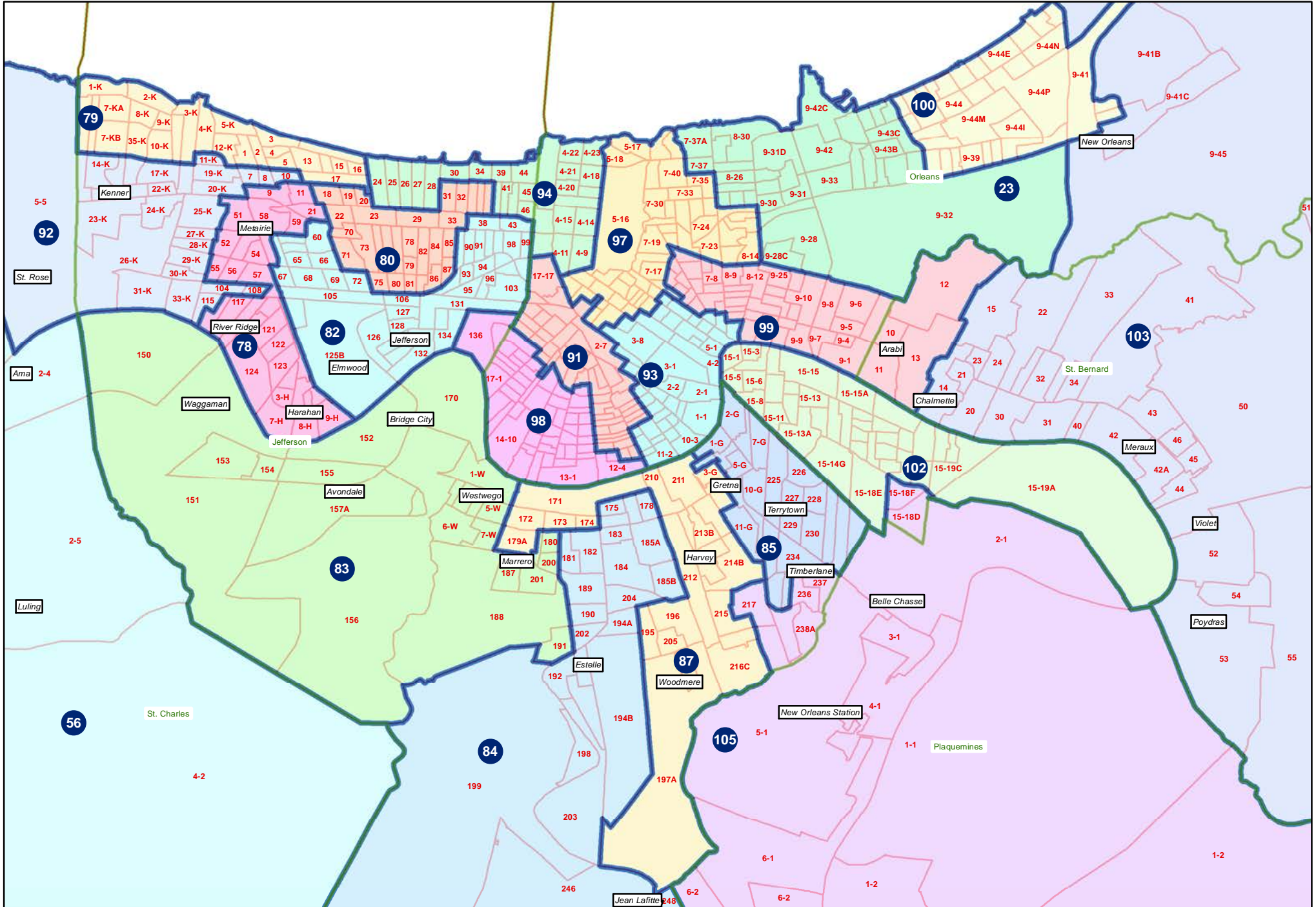
	Total Population	Total White	Total Black	Total Asian	Total American Indian	Total Other	VAP Total	VAP White	VAP Black	VAP Asian	VAP American Indian	VAP Other	Reg Total Dec 2021	Reg White Dec 2021	Reg Black Dec 2021	Reg Other Dec 2021
District 105	44,159 100.000%	20,738 46.962%	15,761 35.691%	3,270 7.405%	878 1.988%	3,512 7.953%	33,159 100.000%	15,965 48.147%	11,522 34.748%	2,508 7.564%	659 1.987%	2,505 7.555%	25,977 78.341%	13,168 50.691%	9,437 36.328%	3,372 12.981%

221ES-52 (Gadberry)  
Statewide

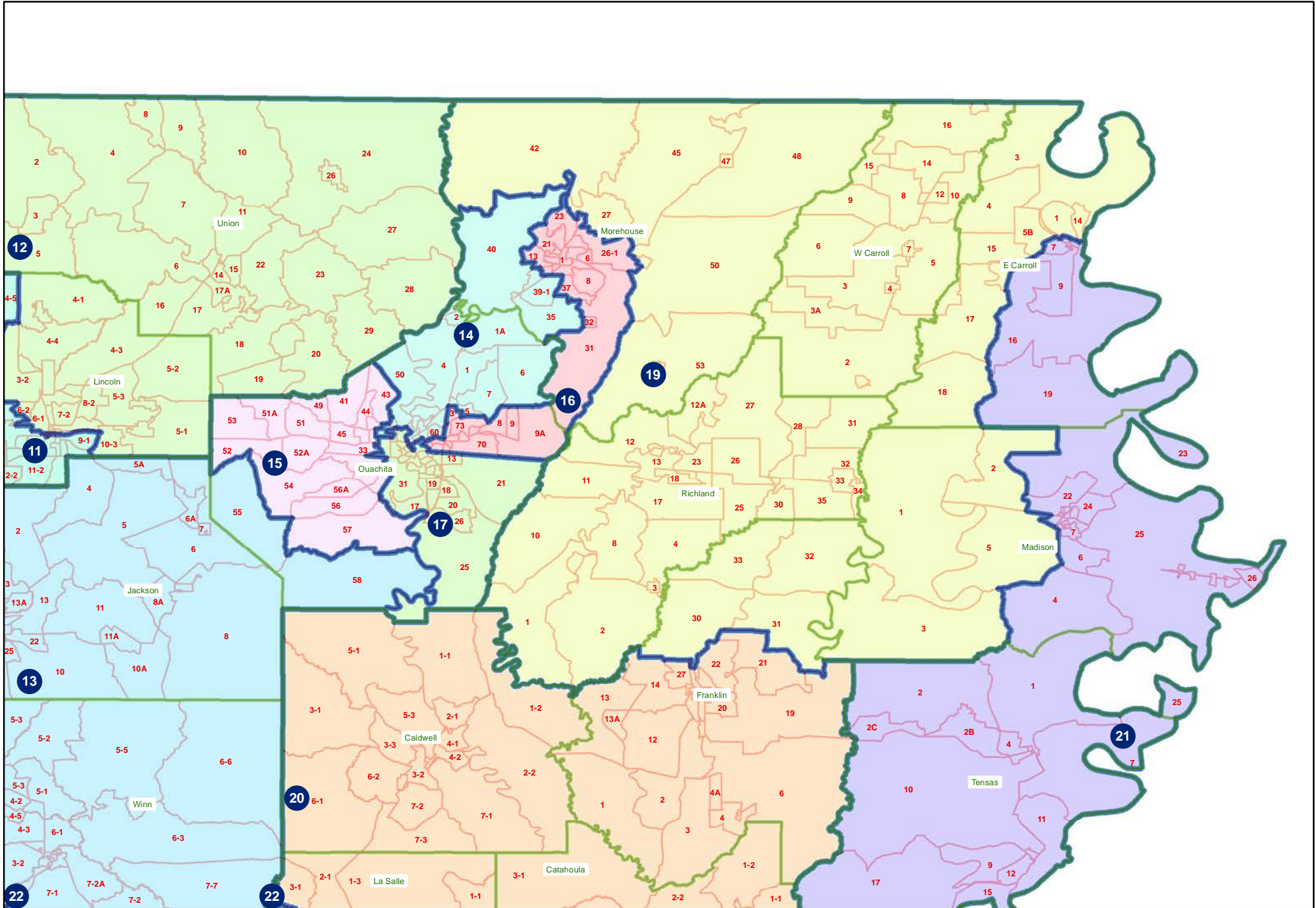


# 221ES-52 (Gadberry)

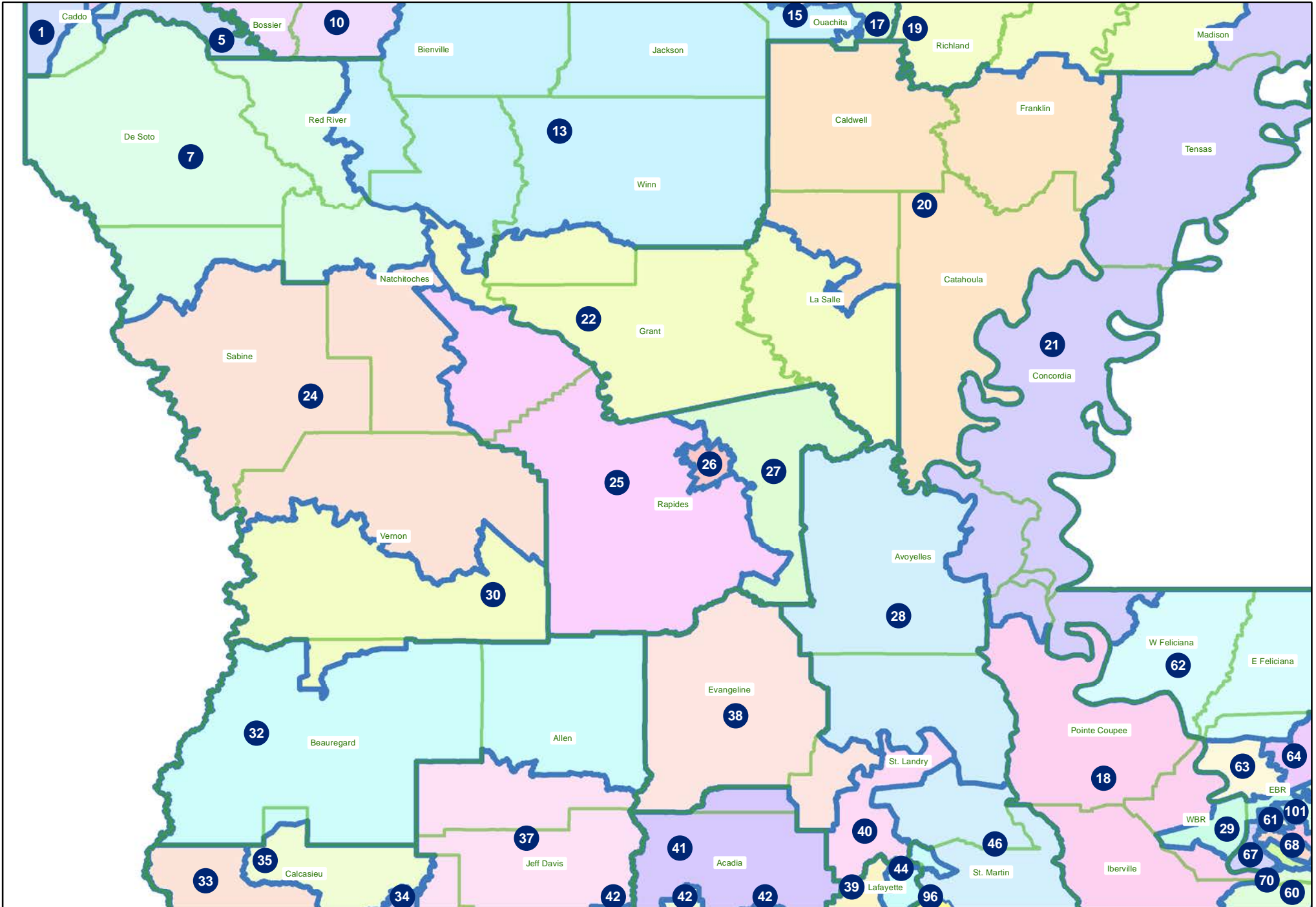
## Orleans and Jefferson



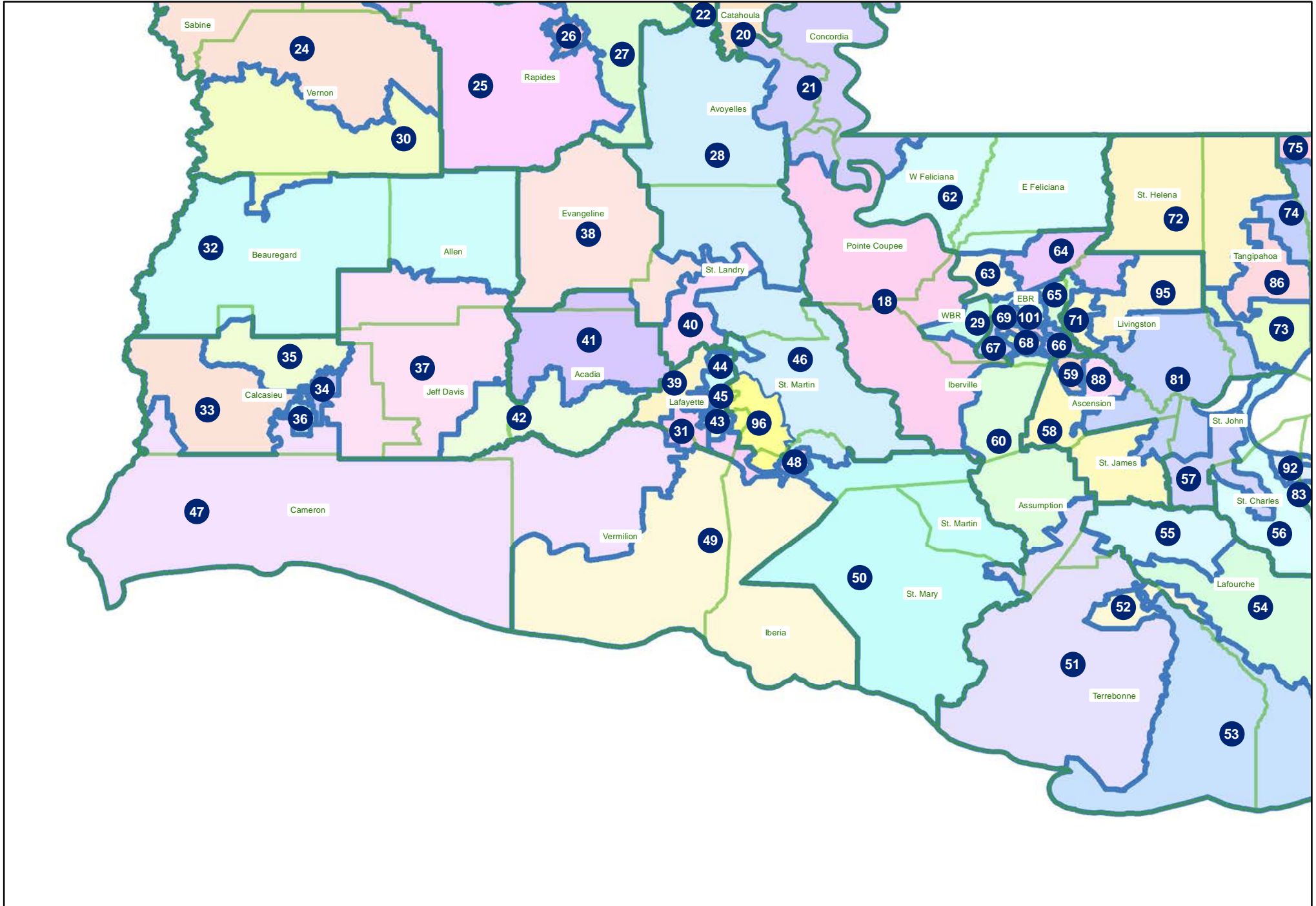
221ES-52 (Gadberry)  
Northeast



221ES-52 (Gadberry)  
Central

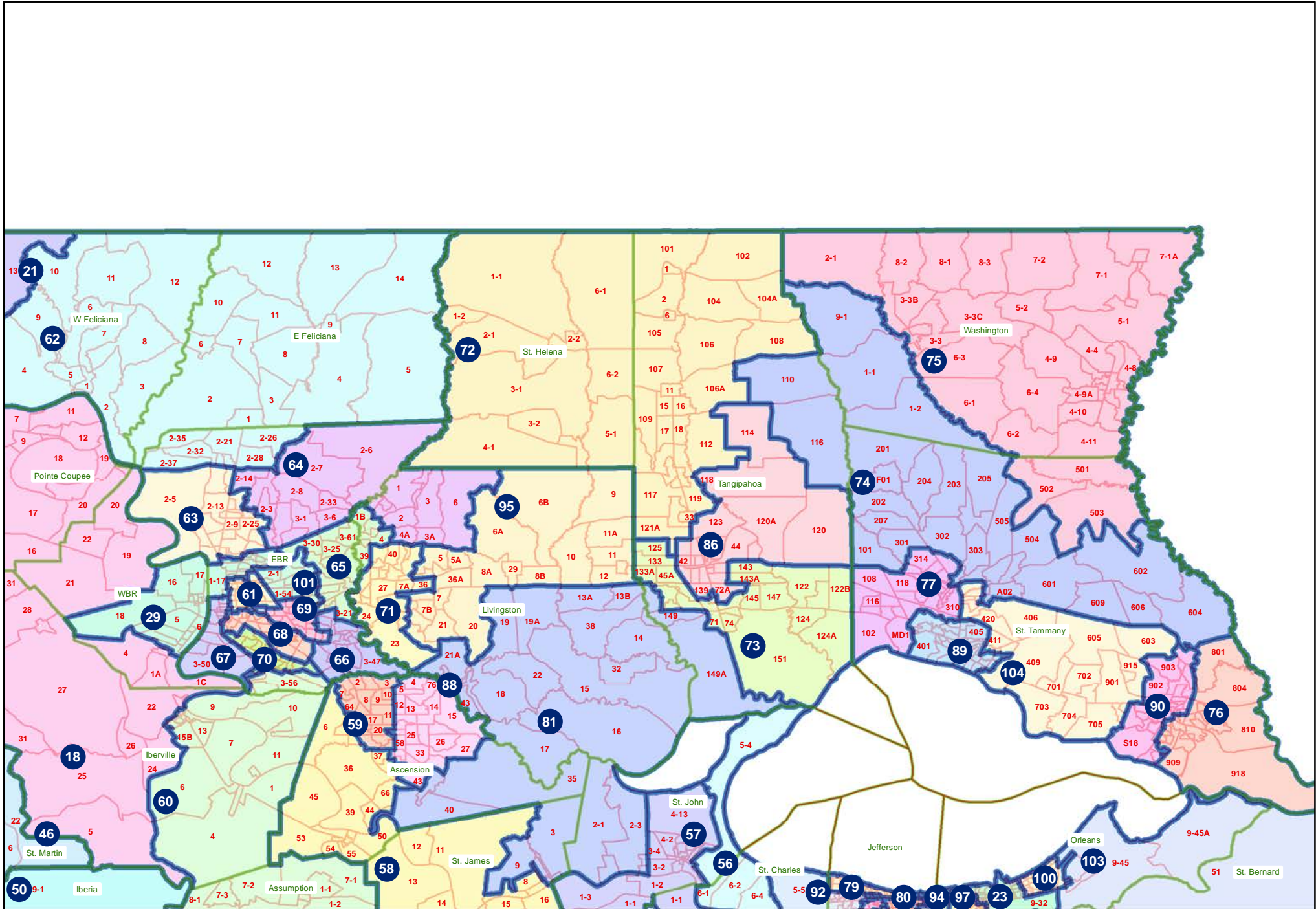


221ES-52 (Gadberry)  
Southwest





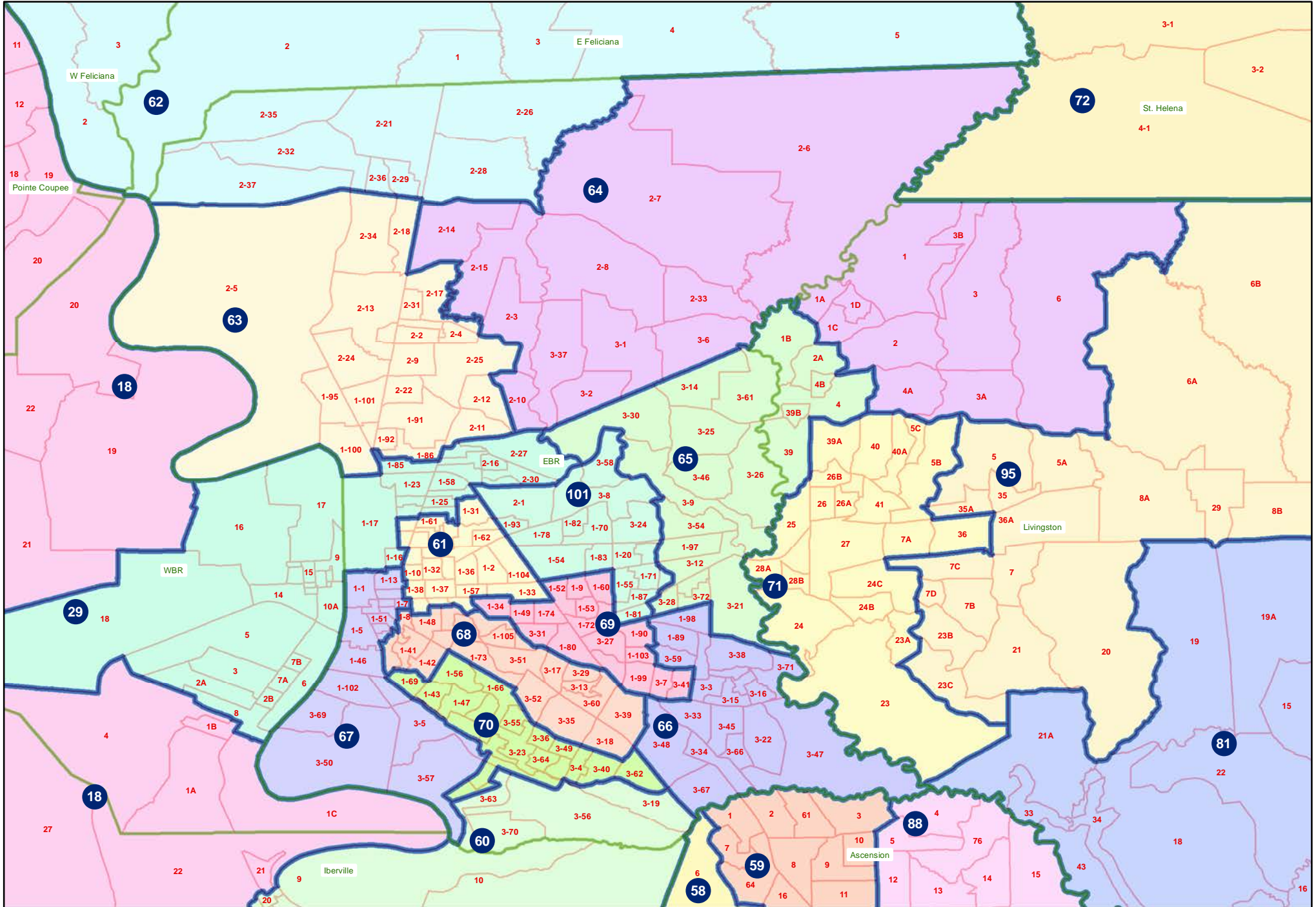
# 221ES-52 (Gadberry) Florida Parishes



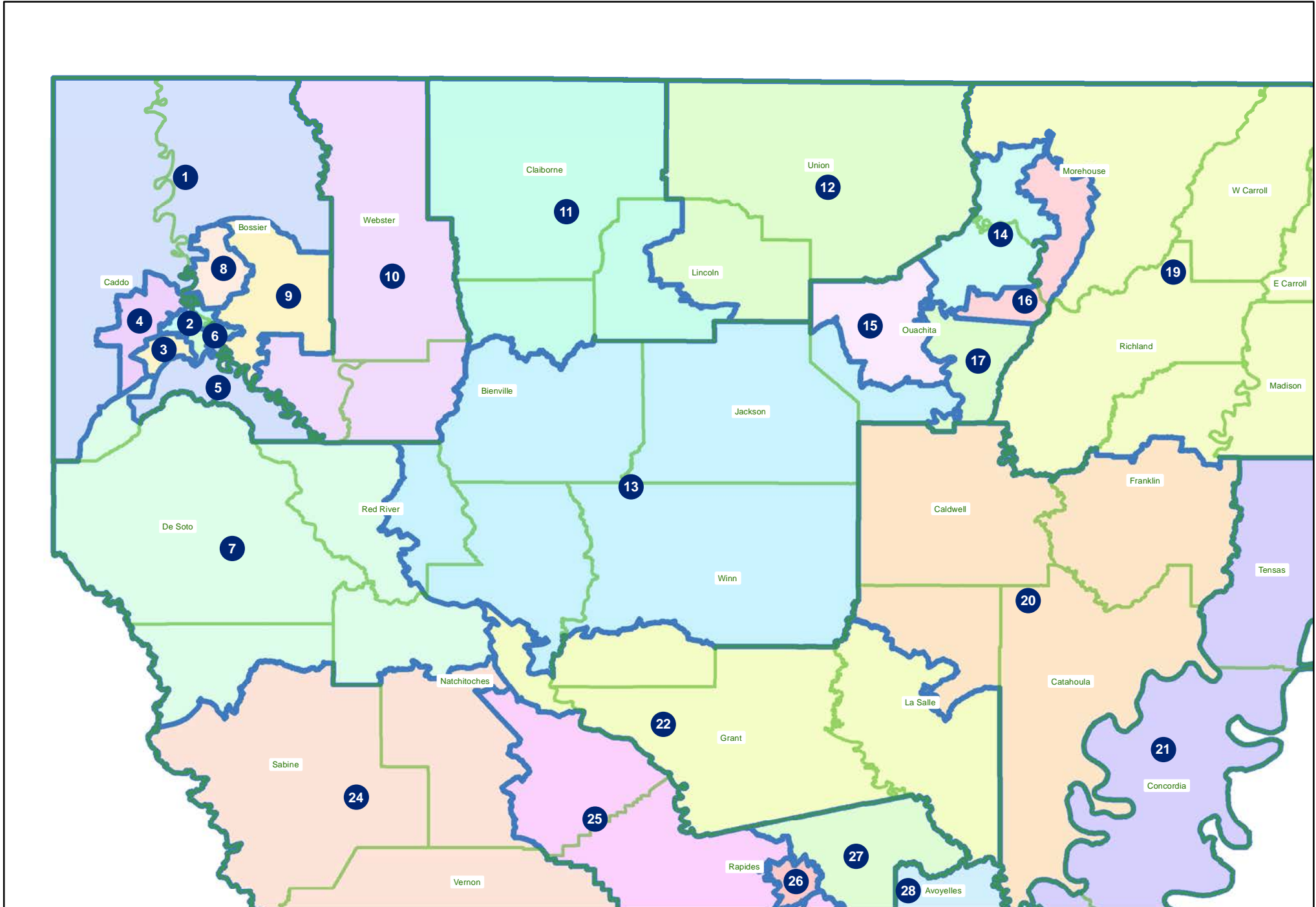




# 221ES-52 (Gadberry) Baton Rouge



221ES-52 (Gadberry)  
Northwest





221ES-52 (Gadberry)  
Monroe

