

First Extraordinary Session, 2011

HOUSE BILL NO. 4

BY REPRESENTATIVE GALLOT

REAPPORTIONMENT/CONGRESS: Provides relative to the election districts for members of congress (Item #3)

1 AN ACT

2 To enact R.S. 18:1276.1 and to repeal R.S. 18:1276, relative to congressional districts; to
3 provide for the redistricting of Louisiana's congressional districts; to provide with
4 respect to positions and offices, other than congressional, which are based upon
5 congressional districts; to provide for the effectiveness; and to provide for related
6 matters.

7 Be it enacted by the Legislature of Louisiana:

8 Section 1. R.S. 18:1276.1 is hereby enacted to read as follows:

9 §1276.1. Congressional districts

10 Louisiana shall be divided into six congressional districts, and the qualified
11 electors of each district shall elect one representative to the United States House of
12 Representatives. The districts shall be composed as follows:

- 13 (1) District 1 is composed of Precincts 1, 2, 3, 4, 5, 7, 8, 9, 10, 11, 12, 13, 14,
- 14 15, 16, 17, 18, 19, 20, 21, 22, 23, 24, 25, 26, 27, 28, 29, 30, 31, 32, 33, 34, 35, 36, 37,
- 15 38, 39, 40, 41, 42, 43, 44, 45, 46, 51, 52, 53, 54, 55, 56, 58, 59, 60, 61, 62, 63, 64, 65,
- 16 66, 67, 68, 69, 70, 71, 72, 73, 74, 75, 76, 77, 78, 79, 80, 81, 82, 83, 84, 85, 86, 87, 88,
- 17 89, 90, 91, 92, 93, 94, 95, 96, 97, 98, 99, 100, 101, 102, 103, 105, 106, 117, 118, 119,
- 18 120, 121, 122, 123, 124, 125, 126, 127, 128, 129, 130, 132, 134, 136, 198, 199, 246,
- 19 247, 248, 1-GI, 1-H, 2-H, 3-H, 4-H, 5-H, 6-H, 7-H, 8-H, 9-H, 1-K, 2-K, 3-K, 4-K,
- 20 5-K, 6-K, 7-K, 8-K, 9-K, 10-K, 11-K, 12-K, 13-KA, 14-K, 15-K, 16-K, 17-K, 18-K,

1 19-K, 20-K, 25-K, 34-K, 35-K and 1-L of Jefferson Parish; Lafourche Parish;
 2 Precincts 3-20, 4-9, 4-11, 4-14, 4-15, 4-17, 4-17A, 4-18, 4-20, 4-21, 4-22, 4-23, 5-16,
 3 5-17, 5-18, 7-41, 7-42, 14-1, 14-2, 14-3, 14-4, 14-5, 14-6, 14-7, 14-8, 14-9, 14-10,
 4 16-1, 16-1A, 16-2, 17-1, 17-17, 17-18, 17-18A, 17-19 and 17-20 of Orleans Parish;
 5 Plaquemines Parish; St. Bernard Parish; Precincts 2-5, 4-1, 4-2, 4-3, 7-1, 7-2 and 7-3
 6 of St. Charles Parish; Precincts 17-A and 18 of St. James Parish; Precinct 1-1 of St.
 7 John the Baptist Parish; Precincts 101, 102, 103, 104, 105, 106, 107, 207, 301, 302,
 8 303, 304, 305, 306, 307, 308, 309, 310, 311, 312, 313, 401, 402, 403, 404, 405, 406,
 9 407, 408, 409, 410, 411, 412, 413, 414, 415, 416, 417, 418, 419, 420, 421, 422, 423,
 10 424, 426, 427, 601, 603, 604, 605, 606, 607, 701, 702, 703, 704, 705, 706, 801, 802,
 11 803, 804, 805, 806, 807, 808, 809, 810, 811, 812, 813, 814, 815, 816, 817, 901, 902,
 12 903, 904, 905, 906, 907, 908, 909, 910, 911, 912, 913, 914, 915, 916, 917, 918, 921,
 13 A01, A02, A04, C01, C02, C03, C04, C05, C06, C07, C08, C09, C10, C11, M01,
 14 M02, M03, M04, M05, M06, M07, M08, M09, M10, MD1, P01, S01, S02, S03, S04,
 15 S05, S06, S07, S08, S09, S10, S11, S12, S13, S15, S16, S17, S18, S19, S21, S22,
 16 S23, S24 and S25 of St. Tammany Parish; and Terrebonne Parish.

17 (2) District 2 is composed of Precincts 30, 36, 37, 39, 40, 42, 44, 45, 47, 48,
 18 49, 50, 51, 52, 53, 54, 55, 56, 57 and 60 of Ascension Parish; Precincts 1-1, 1-2, 2-2,
 19 6-1, 6-2 and 7-1 of Assumption Parish; Precincts 1-1, 1-3, 1-4, 1-5, 1-6, 1-10, 1-13,
 20 1-14, 1-15, 1-16, 1-17, 1-18, 1-19, 1-21, 1-22, 1-23, 1-24, 1-25, 1-26, 1-27, 1-28,
 21 1-29, 1-30, 1-31, 1-32, 1-38, 1-45, 1-50, 1-51, 1-58, 1-61, 1-62, 1-63, 1-67, 1-68,
 22 1-77, 1-84, 1-85, 1-86, 1-91, 1-92, 1-93, 1-94, 1-95, 1-100, 1-101, 2-1, 2-2, 2-4, 2-5,
 23 2-9, 2-11, 2-13, 2-16, 2-19, 2-20, 2-22, 2-23, 2-24, 2-27 and 2-30 of East Baton
 24 Rouge Parish; Precincts 1, 2, 3, 6, 6A, 7, 8, 11, 12, 13, 13A, 13B, 13C, 14, 14A, 14B,
 25 15, 15A, 15B, 16, 17, 17A, 18, 19, 19A, 20, 21, 22, 23 and 24 of Iberville Parish;
 26 Precincts 57, 104, 107, 108, 115, 116, 131, 133, 138, 150, 151, 152, 153, 154, 155,
 27 156, 157A, 157B, 170, 171, 172, 173, 174, 175, 176, 177, 178, 179A, 179B, 180,
 28 181, 182, 183, 184, 185A, 185B, 187, 188, 189, 190, 191, 192, 193, 194A, 194B,
 29 195, 196, 197A, 197B, 197C, 200, 201, 202, 203, 204, 205, 210, 211, 212A, 212B,

1 213A, 213B, 213C, 214A, 214B, 215, 216A, 216B, 217, 225, 226, 227, 228, 229,
2 230, 231, 232A, 232B, 234, 235, 236, 237, 238, 1-G, 2-G, 3-G, 4-G, 5-G, 6-G, 7-G,
3 8-G, 9-G, 10-G, 11-G, 12-G, 13-G, 13-KB, 21-K, 22-K, 23-K, 24-K, 26-K, 27-K,
4 28-K, 29-K, 30-K, 31-K, 33-K, 1-W, 2-W, 3-W, 4-W, 5-W, 6-W and 7-W of
5 Jefferson Parish; Precincts 1-1, 1-2, 1-5, 1-6, 2-1, 2-2, 2-3, 2-4, 2-6, 2-6A, 2-7, 3-1,
6 3-3, 3-5, 3-8, 3-9, 3-12, 3-14, 3-15, 3-18, 3-19, 4-2, 4-3, 4-4, 4-5, 4-6, 4-7, 4-8, 5-1,
7 5-2, 5-3, 5-4, 5-5, 5-7, 5-8, 5-9, 5-10, 5-11, 5-12, 5-13, 5-15, 6-1, 6-2, 6-4, 6-6, 6-7,
8 6-8, 6-9, 7-1, 7-2, 7-4, 7-5, 7-6, 7-7, 7-8, 7-9A, 7-10, 7-11, 7-12, 7-13, 7-14, 7-15,
9 7-16, 7-17, 7-18, 7-19, 7-20, 7-21, 7-23, 7-24, 7-25, 7-25A, 7-26, 7-27, 7-27B, 7-28,
10 7-28A, 7-29, 7-30, 7-32, 7-33, 7-34, 7-35, 7-37, 7-37A, 7-40, 8-1, 8-2, 8-4, 8-6, 8-7,
11 8-8, 8-9, 8-12, 8-13, 8-14, 8-15, 8-19, 8-20, 8-21, 8-22, 8-23, 8-24, 8-25, 8-26, 8-27,
12 8-28, 8-30, 9-1, 9-3, 9-3A, 9-4, 9-5, 9-5A, 9-6B, 9-6C, 9-6D, 9-6E, 9-6F, 9-7, 9-8,
13 9-8A, 9-9, 9-10, 9-11, 9-12, 9-13, 9-14, 9-15, 9-16, 9-17, 9-19, 9-21, 9-23, 9-25,
14 9-26, 9-28, 9-28C, 9-28E, 9-29, 9-30, 9-30A, 9-31, 9-31A, 9-31B, 9-31D, 9-32, 9-33,
15 9-34A, 9-35, 9-35A, 9-36, 9-36B, 9-37, 9-38, 9-38A, 9-39, 9-39B, 9-40, 9-40A,
16 9-40C, 9-41, 9-41A, 9-41B, 9-41C, 9-41D, 9-42, 9-42C, 9-43A, 9-43B, 9-43C,
17 9-43E, 9-43F, 9-43G, 9-43H, 9-43I, 9-43J, 9-43K, 9-43L, 9-43M, 9-43N, 9-44,
18 9-44A, 9-44B, 9-44D, 9-44E, 9-44F, 9-44G, 9-44I, 9-44J, 9-44L, 9-44M, 9-44N,
19 9-44O, 9-44P, 9-44Q, 9-45, 9-45A, 10-3, 10-6, 10-7, 10-8, 10-9, 10-11, 10-12,
20 10-13, 10-14, 11-2, 11-3, 11-4, 11-5, 11-8, 11-9, 11-10, 11-11, 11-12, 11-13, 11-14,
21 11-17, 12-1, 12-2, 12-3, 12-4, 12-5, 12-6, 12-7, 12-8, 12-9, 12-10, 12-11, 12-12,
22 12-13, 12-14, 12-16, 12-17, 12-19, 13-1, 13-2, 13-3, 13-4, 13-5, 13-6, 13-7, 13-8,
23 13-9, 13-10, 13-11, 13-12, 13-13, 13-14, 13-15, 13-16, 14-11, 14-12, 14-13A, 14-14,
24 14-15, 14-16, 14-17, 14-18A, 14-19, 14-20, 14-21, 14-23, 14-24A, 14-25, 14-26,
25 15-1, 15-2, 15-3, 15-5, 15-6, 15-8, 15-9, 15-10, 15-11, 15-12, 15-12A, 15-13,
26 15-13A, 15-13B, 15-14, 15-14A, 15-14B, 15-14C, 15-14D, 15-14E, 15-14F, 15-14G,
27 15-15, 15-15A, 15-15B, 15-16, 15-17, 15-17A, 15-17B, 15-18, 15-18A, 15-18B,
28 15-18C, 15-18D, 15-18E, 15-18F, 15-19, 15-19A, 15-19B, 15-19C, 16-3, 16-4, 16-5,
29 16-6, 16-7, 16-8, 16-9, 17-2, 17-3, 17-4, 17-5, 17-6, 17-7, 17-8, 17-9, 17-10, 17-11,

1 17-12, 17-13, 17-13A, 17-14, 17-15 and 17-16 of Orleans Parish; Precincts 1-1, 1-2,
 2 1-3, 1-5, 2-3, 2-4, 3-6, 4-4, 5-1, 5-4, 6-5, 6-6 and 7-4 of St. Charles Parish; Precincts
 3 2, 5, 7, 7-A, 11, 12, 13, 14, 15, 15B, 16 and 17 of St. James Parish; Precincts 1-2,
 4 1-3, 1-4, 1-5, 2-2, 2-3, 2-4, 3-1, 3-2, 3-3, 3-4, 4-1, 4-2, 4-3, 4-4, 5-1, 5-2, 5-5, 6-1,
 5 6-3, 6-4 and 7-5 of St. John the Baptist Parish; and Precincts 1-1, 2-1A, 2-1B, 2-2,
 6 2-3, 3-1A, 3-1B, 3-2, 4-1, 4-2, 4-3A, 4-3B, 4-4, 4-5, 5-1, 6-1, 6-2, 7-1 and 7-2 of
 7 West Baton Rouge Parish.

8 (3) District 3 is composed of Precincts 1, 2, 3, 4, 5, 6, 7, 8, 9, 10, 11, 12, 13,
 9 14, 15, 16, 17, 18, 19, 20, 21, 22, 23, 24, 25, 26, 27, 28, 31, 32, 33, 34, 35, 41, 43, 58
 10 and 61 of Ascension Parish; Precincts 1-2, 1-7, 1-8, 1-9, 1-12, 1-33, 1-34, 1-35, 1-36,
 11 1-37, 1-39, 1-40, 1-41, 1-42, 1-43, 1-44, 1-46, 1-47, 1-48, 1-49, 1-52, 1-53, 1-54,
 12 1-55, 1-56, 1-57, 1-59, 1-60, 1-64, 1-65, 1-66, 1-69, 1-70, 1-71, 1-72, 1-73, 1-74,
 13 1-75, 1-78, 1-80, 1-81, 1-82, 1-83, 1-87, 1-88, 1-89, 1-90, 1-97, 1-98, 1-99, 1-102,
 14 1-103, 1-104, 1-105, 1-107, 2-3, 2-6, 2-7, 2-8, 2-10, 2-12, 2-14, 2-15, 2-17, 2-18,
 15 2-21, 2-25, 2-26, 2-28, 2-29, 2-31, 2-32, 3-1, 3-2, 3-3, 3-4, 3-5, 3-6, 3-7, 3-8, 3-9,
 16 3-10, 3-11, 3-12, 3-13, 3-14, 3-15, 3-16, 3-17, 3-18, 3-19, 3-20, 3-21, 3-22, 3-23,
 17 3-24, 3-25, 3-26, 3-27, 3-28, 3-29, 3-30, 3-31, 3-32, 3-33, 3-34, 3-35, 3-36, 3-37,
 18 3-38, 3-39, 3-40, 3-41, 3-42, 3-43, 3-44, 3-45, 3-46, 3-47, 3-48, 3-49, 3-50, 3-51,
 19 3-52, 3-53, 3-54 and 3-55 of East Baton Rouge Parish; Precinct 10 of Iberville
 20 Parish; Livingston Parish; Precincts 1-6, 2-1, 2-2, 3-1, 3-2, 3-3, 3-4, 3-5, 5-2, 5-3,
 21 5-5, 6-1, 6-2, 6-3, 6-4, 6-7 and 6-8 of St. Charles Parish; Precincts 3, 4, 6, 8, 8-A, 9
 22 and 10 of St. James Parish; Precincts 2-1, 4-8, 4-9, 5-3, 5-4, 5-6, 5-7, 7-2, 7-3, 7-4
 23 and 7-7 of St. John the Baptist Parish; Precincts 201, 202, 203, 204, 205, 206, 501,
 24 502, 503, 504, 505, 602, A03 and F01 of St. Tammany Parish; Precincts 33, 40, 40A,
 25 41, 42, 42A, 43, 44, 45, 45A, 46, 47, 48, 49, 70, 70A, 71, 72, 72A, 73, 74, 106B,
 26 110, 112, 114, 116, 118, 120, 120A, 120B, 121A, 121B, 122, 122A, 123, 124, 125,
 27 127, 127A, 129, 129A, 133, 133A, 137, 137A, 137B, 137C, 137D, 139, 141, 141A,
 28 143, 145, 149, 149A and 151 of Tangipahoa Parish; and Washington Parish.

1 (4) District 4 is composed of Precincts 1-1, 1-2A, 1-2B, 1-3A, 1-3B, 1-4A,
2 1-4B, 1-5A, 1-5B, 1-6, 1-7, 1-8, 1-9, 2-1, 2-2, 2-4, 2-5, 3-2, 4-1, 4-2, 4-3, 4-4, 4-5,
3 4-6, 5-1A, 5-1B, 5-2A, 5-2B, 5-3, 5-4, 5-5, 6-1, 6-2, 6-3A, 6-3B, 6-4, 6-5, 6-6, 6-7,
4 6-8, 6-9, 6-10, 6-11, 6-12, 6-13, 6-14, 6-15 and 6-16 of Acadia Parish; Precincts 2-1,
5 2-3, 3-1, 3-2, 4-1, 4-2, 5-1, 5-2, 5-3, 5-4, 7-2, 8-1 and 9-1 of Assumption Parish;
6 Calcasieu Parish; Cameron Parish; Iberia Parish; Jefferson Davis Parish; Lafayette
7 Parish; St. Martin Parish; St. Mary Parish; and Vermilion Parish.

8 (5) District 5 is composed of Precincts 2-3, 3-1, 3-3A, 3-3B, 3-4, 3-5, 3-6,
9 3-7, 7-2, 7-3 and 7-4 of Acadia Parish; Allen Parish; Avoyelles Parish; Beauregard
10 Parish; Caldwell Parish; Catahoula Parish; Concordia Parish; East Feliciana Parish;
11 Evangeline Parish; Franklin Parish; Grant Parish; Precincts 4, 5, 25, 25A, 25B, 26,
12 26A, 27, 28, 29, 30, 31 and 32 of Iberville Parish; Jackson Parish; La Salle Parish;
13 Precincts 2-1, 2-2, 2-3, 2-4, 2-5, 2-6, 3-1, 3-3, 3-5, 3-6, 3-8, 3-9, 3-10, 4-3, 4-4, 4-5,
14 4-6, 4-7 and 4-9 of Natchitoches Parish; Precincts 25, 31, 32, 33, 35, 36, 37, 38, 39,
15 40, 41, 42, 43, 44, 44A, 45, 46, 48, 49, 50, 51, 52, 53, 54, 55, 56, 57 and 58 of
16 Ouachita Parish; Pointe Coupee Parish; Rapides Parish; Sabine Parish; St. Helena
17 Parish; St. Landry Parish; Precincts 1, 2, 6, 11, 15, 16, 17, 18, 26, 27, 27A, 28, 28A,
18 101, 102, 103, 104, 104A, 105, 106, 106A, 107, 108, 109, 109A, 111, 111A, 115B,
19 117, 119 and 121 of Tangipahoa Parish; Tensas Parish; Vernon Parish; Precincts 7-3
20 and 7-4 of West Baton Rouge Parish; West Feliciana Parish; and Winn Parish.

21 (6) District 6 is composed of Bienville Parish; Bossier Parish; Caddo Parish;
22 Claiborne Parish; De Soto Parish; East Carroll Parish; Lincoln Parish; Madison
23 Parish; Morehouse Parish; Precincts 1-1, 1-1A, 1-2, 1-3, 1-3A, 1-4, 1-4A, 1-4B, 1-5,
24 1-5A, 1-6, 1-7, 1-8, 1-9, 1-9A, 1-10, 1-10A, 1-10B, 1-11, 1-12, 1-13, 1-14, 2-7,
25 2-7A, 2-8, 2-9, 3-2, 3-4, 3-7, 4-1, 4-2 and 4-8 of Natchitoches Parish; Precincts 1, 2,
26 3, 4, 5, 6, 7, 8, 9, 9A, 10, 11, 12, 13, 14, 15, 16, 17, 18, 19, 20, 21, 22, 23, 24, 26, 27,
27 28, 29, 30, 34, 47, 59, 60, 61, 62, 63, 64, 65, 66, 67, 68, 69, 70, 71, 72, 73, 74, 75, 76,
28 77, 78 and 79 of Ouachita Parish; Red River Parish; Richland Parish; Union Parish;
29 Webster Parish; and West Carroll Parish.

1 Section 2.(A) The precincts referenced in this Act are those Voting Districts (VTDs)
2 contained in the 2010 Census Redistricting TIGER/Line Shapefiles for the State of
3 Louisiana.

4 (B) When a precinct referenced in this Act has been subdivided by action of the
5 parish governing authority on a nongeographic basis or subdivided by action of the parish
6 governing authority on a geographic basis in accordance with the provisions of R.S.
7 18:532.1, the enumeration in this Act of the general precinct designation shall include all
8 nongeographic and all geographic subdivisions thereof, however such subdivisions may be
9 designated. The territorial limits of the districts as provided in this Act shall continue in
10 effect without change regardless of any changes made to the precincts by the parish
11 governing authority.

12 Section 3. The provisions of this Act shall not reduce the term of office of any
13 person holding any position or office on the effective date of this Section, for which the
14 appointment or election is based upon a congressional district as composed pursuant to R.S.
15 18:1276. Any position or office filled after January 3, 2013, for which the appointment or
16 election is based on a congressional district shall be appointed or elected from a district as
17 it is described in this Act.

18 Section 4. R.S. 18:1276 is hereby repealed in its entirety.

19 Section 5.(A) The provisions of Section 1 of this Act shall become effective solely
20 for the purposes of the election of representatives to the United States Congress at the next
21 regularly scheduled election for representatives to the congress in 2012, commencing on the
22 date and at the time that the qualifying period opens for such offices. The effectiveness of
23 Section 1 of this Act for such purposes shall not reduce the term of office of any member of
24 the congress elected at the 2010 congressional election or elected to fill a vacancy for the
25 remainder of a term which began on January 3, 2011, or change the district which any
26 member of congress represents pursuant to R.S. 18:1276. For subsequent elections of
27 representatives to the United States Congress and for all other purposes, the provisions of
28 Section 1 of this Act shall become effective at noon on the third day of January in 2013.

1 (B) The provisions of Section 4 of this Act shall become effective at noon on the
2 third day of January in 2013.

3 (C) The provisions of this Section and Sections 2 and 3 of this Act shall become
4 effective upon signature of this Act by the governor or, if not signed by the governor, upon
5 expiration of the time for bills to become law without signature by the governor, as provided
6 in Article III, Section 18 of the Constitution of Louisiana. If this Act is vetoed by the
7 governor and subsequently approved by the legislature, the provisions of this Section and
8 Sections 2 and 3 of this Act shall become effective on the day following such approval.

DIGEST

The digest printed below was prepared by House Legislative Services. It constitutes no part of the legislative instrument. The keyword, one-liner, abstract, and digest do not constitute part of the law or proof or indicia of legislative intent. [R.S. 1:13(B) and 24:177(E)]

Gallot

HB No. 4

Abstract: Provides for the redistricting of the state's congressional districts and provides for the composition of each of the six congressional districts. Effective for election purposes only for the regular congressional elections in 2012 and for all purposes on January 3, 2013.

Statistical summaries of the proposed law, including district variances from the ideal population of 755,562 and the range of those variances, as well as maps illustrating proposed district boundaries accompany this digest. (*Attached to hard copies of the bill distributed during session and available as a separate document on the Internet.*)

Present U.S. Constitution (14th Amendment) provides that representatives in congress shall be apportioned among the several states according to their respective numbers, counting the whole number of persons in each state. The U.S. Supreme Court has held that the population of congressional districts in the same state must be as nearly equal in population as practicable.

Present law divides the state into seven districts for election of Louisiana's representatives to the U.S. House of Representatives.

Proposed law redraws district boundaries for the six congressional districts, effective for election purposes with the opening of the qualifying period for the 2012 primary election for members of congress.

Proposed law specifies that precincts referenced in district descriptions are those precincts identified as Voting Districts (VTDs) in the 2010 Census Redistricting TIGER/Line Shapefiles for the state of La. Also specifies that if any such precinct has been subdivided by action of the parish governing authority on a nongeographic basis or subdivided by action of the parish governing authority on a geographic basis in accordance with present law, the enumeration of the general precinct designation shall include all nongeographic and all geographic subdivisions thereof. Further provides that the territorial limits of the districts as enacted shall continue in effect without change regardless of any changes made to the precincts by the parish governing authority.

Proposed law specifies that the effectiveness of the law for 2012 election purposes does not reduce the term of congressmen elected at the 2010 congressional election or elected to fill a vacancy for the remainder of a term which began on January 3, 2011. Further specifies that the provisions of proposed law shall not reduce the term of office of any person holding any position or office on the effective date of proposed law, for which the appointment or election is based upon a congressional district as composed pursuant to present law. Specifies that any position or office filled after January 3, 2013, for which the appointment or election is based on a congressional district shall be appointed or elected from a district as it is described in proposed law.

Proposed law retains present districts until noon on January 3, 2013, at which time present law is repealed and proposed districts are effective for all purposes.

Population data in the summaries accompanying this digest are derived from 2010 Census Redistricting Data (Public Law 94-171), Summary File for Louisiana. Population data, statistical information, and maps are supplied for purposes of information and analysis and comprise no part of proposed law.

Effective for election purposes only for the regular congressional elections in 2012; effective for all purposes on January 3, 2013.

(Adds R.S. 18:1276.1; Repeals R.S. 18:1276)

Plan Statistics

<u>Districts:</u>	<u># of Members</u>	<u>Actual Population</u>	<u>Ideal Population</u>	<u>Absolute Deviation</u>	<u>Relative Deviation</u>
District 1	1	755,565	755,562	3	0.000%
District 2	1	755,555	755,562	-7	-0.001%
District 3	1	755,576	755,562	14	0.002%
District 4	1	755,581	755,562	19	0.003%
District 5	1	755,541	755,562	-21	-0.003%
District 6	1	755,554	755,562	-8	-0.001%
Grand Total:	6	4,533,372	4,533,372		

Ideal Population Per Member: 755562
 Number of Districts for Plan Type: 6
 Range of District Populations: 755,541 to 755,581
 Absolute Mean Deviation: 7
 Absolute Range: -21 to 19
 Absolute Overall Range: 40
 Relative Mean Deviation: 0.00%
 Relative Range: 0.00% to 0.00%
 Relative Overall Range: 0.00%

<i>Ideal - Actual:</i>	<i>0</i>
<i>Remainder:</i>	<i>0</i>
<i>Unassigned Population:</i>	<i>0</i>

Total Population

	Total Population	Total White	Total Black	Total Asian	Total American Indian	Total Other	Total Hispanic	Reg Total Jan 2011
District 1	755,565	597,616	102,682	17,426	15,842	21,999	56,392	448,204
	100.000%	79.095%	13.590%	2.306%	2.097%	2.912%	7.464%	77.755%
District 2	755,555	237,066	474,503	20,950	4,049	18,987	43,813	451,577
	100.000%	31.376%	62.802%	2.773%	0.536%	2.513%	5.799%	78.879%
District 3	755,576	544,412	176,700	16,834	4,622	13,008	30,556	430,639
	100.000%	72.053%	23.386%	2.228%	0.612%	1.722%	4.044%	75.648%
District 4	755,581	532,615	194,174	11,493	6,099	11,200	23,029	458,888
	100.000%	70.491%	25.699%	1.521%	0.807%	1.482%	3.048%	81.632%
District 5	755,541	512,886	218,238	6,126	10,561	7,730	18,397	449,620
	100.000%	67.883%	28.885%	0.811%	1.398%	1.023%	2.435%	79.523%
District 6	755,554	411,597	320,588	8,722	5,380	9,267	20,373	441,447
	100.000%	54.476%	42.431%	1.154%	0.712%	1.227%	2.696%	77.497%
Grand Total	4,533,372	2,836,192	1,486,885	81,551	46,553	82,191	192,560	2,680,375
	100.000%	62.563%	32.799%	1.799%	1.027%	1.813%	4.248%	78.480%

Voter Registration

	Reg Total Jan 2011	Reg White Jan 2011	Reg Black Jan 2011	Reg Other Jan 2011	Reg Dem Total Jan 2011	Reg Rep Total Jan 2011	Reg Other Total Jan 2011
District 1	448,204	373,100	46,081	29,023	169,756	165,191	113,257
	77.755%	83.243%	10.281%	6.475%	37.875%	36.856%	25.269%
District 2	451,577	145,140	277,956	28,481	303,203	51,323	97,051
	78.879%	32.141%	61.552%	6.307%	67.143%	11.365%	21.492%
District 3	430,639	332,930	80,688	17,021	181,243	146,392	103,004
	75.648%	77.311%	18.737%	3.952%	42.087%	33.994%	23.919%
District 4	458,888	337,163	107,307	14,418	231,130	120,183	107,575
	81.632%	73.474%	23.384%	3.142%	50.367%	26.190%	23.443%
District 5	449,620	319,155	118,269	12,196	246,025	111,079	92,516
	79.523%	70.983%	26.304%	2.713%	54.718%	24.705%	20.576%
District 6	441,447	253,629	173,776	14,042	223,629	124,022	93,796
	77.497%	57.454%	39.365%	3.181%	50.658%	28.094%	21.247%
Grand Total	2,680,375	1,761,117	804,077	115,181	1,354,986	718,190	607,199

Splits

	Total Population	Total White	Total Black	Total Asian	Total American Indian	Total Other	VAP Total	VAP White	VAP Black	VAP Asian	VAP American Indian	VAP Other	Reg Total Jan 2011	Reg White Jan 2011	Reg Black Jan 2011	Reg Other Jan 2011
District 1																
*Jefferson	228,815	182,924	24,111	8,842	1,630	11,308	183,437	149,655	17,160	6,778	1,243	8,601	136,353	115,685	8,564	12,104
Lafourche	96,318	76,445	13,363	855	3,457	2,198	72,652	59,362	8,945	612	2,187	1,546	53,711	45,827	6,316	1,568
*Orleans	29,188	25,703	2,121	777	141	446	23,849	21,183	1,614	605	103	344	19,531	17,026	1,059	1,446
Plaquemines	23,042	16,246	4,951	844	556	445	16,713	12,086	3,367	583	396	281	14,534	10,541	3,075	918
St. Bernard	35,897	26,579	6,705	873	522	1,218	26,720	20,490	4,338	640	370	882	23,358	19,332	2,829	1,197
*St. Charles	13,760	11,859	1,397	191	163	150	9,926	8,723	887	117	101	98	8,509	7,587	626	296
*St. James	2,218	1,579	625	1	1	12	1,710	1,240	460	1	1	8	1,461	1,053	396	12
*St. John the Baptist	250	242	7	0	1	0	206	199	6	0	1	0	129	125	0	4
*St. Tammany	214,217	177,448	27,330	3,710	1,996	3,733	158,480	133,958	17,987	2,498	1,444	2,593	131,319	110,587	12,948	7,784
Terrebonne	111,860	78,591	22,072	1,333	7,375	2,489	82,737	60,621	14,647	986	4,725	1,758	59,299	45,337	10,268	3,694
District 1	755,565	597,616	102,682	17,426	15,842	21,999	576,430	467,517	69,411	12,820	10,571	16,111	448,204	373,100	46,081	29,023
	100.000%	79.095%	13.590%	2.306%	2.097%	2.912%	100.000%	81.106%	12.042%	2.224%	1.834%	2.795%	77.755%	83.243%	10.281%	6.475%
District 2																
*Ascension	23,281	8,557	14,079	142	81	422	16,884	6,818	9,626	112	59	269	14,224	5,607	8,215	402
*Assumption	7,637	3,231	4,322	15	20	49	5,682	2,574	3,044	10	13	41	4,861	2,092	2,745	24
*East Baton Rouge	104,769	8,179	95,481	337	254	518	75,954	7,327	67,781	271	195	380	63,153	5,208	56,086	1,859
*Iberville	22,498	8,965	13,255	75	51	152	17,390	7,435	9,744	50	43	118	12,777	5,278	7,338	161
*Jefferson	203,737	89,191	92,888	9,801	1,772	10,085	151,718	71,618	64,142	7,332	1,246	7,380	115,724	53,442	51,569	10,713
*Orleans	314,641	87,725	208,326	10,174	1,555	6,861	246,765	78,497	153,080	8,235	1,296	5,657	192,241	53,410	124,589	14,242
*St. Charles	17,166	7,040	9,656	126	80	264	12,569	5,480	6,766	81	62	180	9,951	4,473	5,153	325
*St. James	11,339	2,946	8,299	10	24	60	8,489	2,406	6,017	7	18	41	7,984	2,075	5,817	92
*St. John the Baptist	30,144	9,412	20,016	163	143	410	21,776	7,536	13,758	109	96	277	18,143	5,961	11,638	544
*West Baton Rouge	20,343	11,820	8,181	107	69	166	15,266	9,189	5,831	87	53	106	12,519	7,594	4,806	119
District 2	755,555	237,066	474,503	20,950	4,049	18,987	572,493	198,880	339,789	16,294	3,081	14,449	451,577	145,140	277,956	28,481
	100.000%	31.376%	62.802%	2.773%	0.536%	2.513%	100.000%	34.739%	59.353%	2.846%	0.538%	2.524%	78.879%	32.141%	61.552%	6.307%
District 3																
*Ascension	83,934	70,015	10,387	1,092	505	1,935	59,576	50,519	6,785	704	353	1,215	49,880	42,625	5,041	2,214
*East Baton Rouge	335,402	206,748	107,053	13,227	1,659	6,715	260,552	170,548	73,515	10,200	1,291	4,998	189,464	132,943	47,724	8,797
*Iberville	2,854	1,669	1,120	20	10	35	2,231	1,357	825	15	9	25	2,013	1,172	794	47
Livingston	128,026	117,601	6,941	906	1,055	1,523	92,696	85,855	4,535	565	782	959	71,580	66,508	2,985	2,087
*St. Charles	21,854	17,641	3,342	258	128	485	16,077	13,242	2,215	159	100	361	13,245	10,853	1,675	717
*St. James	8,545	6,090	2,366	32	27	30	6,202	4,585	1,562	18	22	15	5,258	4,121	1,047	90
*St. John the Baptist	15,530	9,847	4,921	251	93	418	11,586	7,673	3,363	181	67	302	9,513	6,380	2,627	506

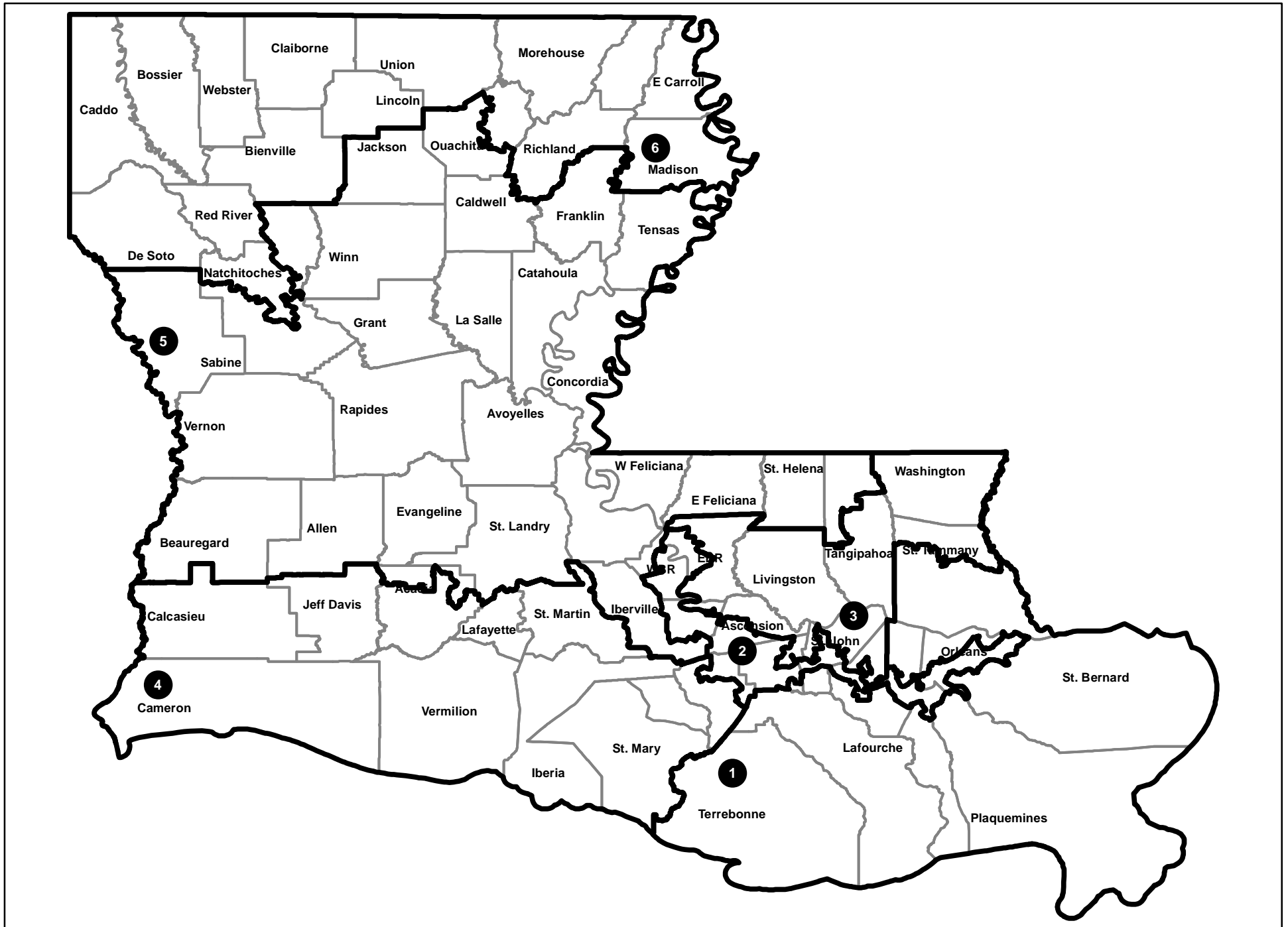
Splits

	Total Population	Total White	Total Black	Total Asian	Total American Indian	Total Other	VAP Total	VAP White	VAP Black	VAP Asian	VAP American Indian	VAP Other	Reg Total Jan 2011	Reg White Jan 2011	Reg Black Jan 2011	Reg Other Jan 2011
District 3																
*St. Tammany	19,523	17,916	1,119	97	186	205	15,124	14,006	765	72	135	146	12,295	11,264	547	484
*Tangipahoa	92,740	65,403	24,567	806	654	1,310	69,919	51,621	16,295	613	501	889	51,783	39,091	11,009	1,683
Washington	47,168	31,482	14,884	145	305	352	35,305	24,363	10,374	101	238	229	25,608	17,973	7,239	396
District 3	755,576	544,412	176,700	16,834	4,622	13,008	569,268	423,769	120,234	12,628	3,498	9,139	430,639	332,930	80,688	17,021
	100.000%	72.053%	23.386%	2.228%	0.612%	1.722%	100.000%	74.441%	21.121%	2.218%	0.614%	1.605%	75.648%	77.311%	18.737%	3.952%
District 4																
*Acadia	48,969	39,128	9,106	155	255	325	35,653	29,100	6,055	106	169	223	29,534	24,124	5,058	352
*Assumption	15,784	12,404	2,928	53	170	229	11,983	9,622	2,055	41	112	153	9,927	8,001	1,841	85
Calcasieu	192,768	136,514	49,825	2,550	1,626	2,253	143,756	105,077	34,139	1,846	1,187	1,507	117,844	86,021	27,975	3,848
Cameron	6,839	6,546	135	10	60	88	5,183	5,011	74	9	38	51	5,536	5,272	188	76
Iberia	73,240	45,551	24,091	1,926	428	1,244	53,398	35,137	15,754	1,308	307	892	45,139	30,016	13,917	1,206
Jefferson Davis	31,594	25,125	5,836	98	275	260	23,196	18,871	3,891	66	180	188	19,337	15,808	3,132	397
Lafayette	221,578	153,706	58,912	3,891	1,290	3,779	167,315	120,566	40,203	2,884	951	2,711	131,124	95,632	30,155	5,337
St. Martin	52,160	34,313	16,397	478	350	622	38,389	26,320	11,090	316	227	436	33,849	22,866	9,886	1,097
St. Mary	54,650	32,406	18,290	1,058	1,269	1,627	40,746	25,191	12,797	773	837	1,148	31,845	20,072	10,527	1,246
Vermilion	57,999	46,922	8,654	1,274	376	773	42,522	35,424	5,457	902	259	480	34,753	29,351	4,628	774
District 4	755,581	532,615	194,174	11,493	6,099	11,200	562,141	410,319	131,515	8,251	4,267	7,789	458,888	337,163	107,307	14,418
	100.000%	70.491%	25.699%	1.521%	0.807%	1.482%	100.000%	72.992%	23.395%	1.468%	0.759%	1.386%	81.632%	73.474%	23.384%	3.142%
District 5																
*Acadia	12,804	9,999	2,539	41	58	167	9,257	7,454	1,613	25	44	121	7,722	6,222	1,383	117
Allen	25,764	18,435	6,192	220	749	168	19,870	14,288	4,828	154	495	105	13,110	10,190	2,397	523
Avoyelles	42,073	28,188	12,876	174	641	194	31,790	21,850	9,247	126	431	136	23,105	16,874	5,790	441
Beauregard	35,654	29,321	5,016	353	652	312	26,359	21,902	3,569	239	460	189	19,924	16,703	2,304	917
Caldwell	10,132	8,213	1,778	30	64	47	7,758	6,314	1,336	23	51	34	6,324	5,351	911	62
Catahoula	10,407	6,985	3,318	9	53	42	8,057	5,543	2,438	8	43	25	6,380	4,749	1,596	35
Concordia	20,822	11,959	8,604	59	123	77	15,589	9,298	6,117	41	88	45	12,696	7,997	4,529	170
East Feliciana	20,267	10,783	9,250	67	127	40	16,075	8,775	7,123	58	94	25	13,411	7,629	5,126	656
Evangeline	33,984	23,439	9,862	139	161	383	24,817	17,619	6,661	97	117	323	21,407	15,267	5,973	167
Franklin	20,767	13,930	6,620	65	82	70	15,450	10,838	4,471	42	63	36	13,466	9,408	3,978	80
Grant	22,309	18,149	3,602	97	385	76	17,158	13,788	2,978	67	274	51	11,900	10,361	1,284	255
*Iberville	8,035	5,646	2,245	29	56	59	6,264	4,462	1,689	20	46	47	5,662	3,964	1,622	76
Jackson	16,274	11,084	4,947	67	83	93	12,570	8,681	3,724	39	65	61	9,846	6,879	2,805	162
La Salle	14,890	12,689	1,808	40	215	138	11,366	9,677	1,402	35	143	109	8,427	7,648	621	158
*Natchitoches	9,389	7,472	1,477	25	284	131	7,191	5,776	1,098	18	190	109	5,829	4,570	949	310
*Ouachita	58,409	52,989	3,963	545	371	541	43,567	39,880	2,674	361	290	362	37,476	34,219	2,017	1,240

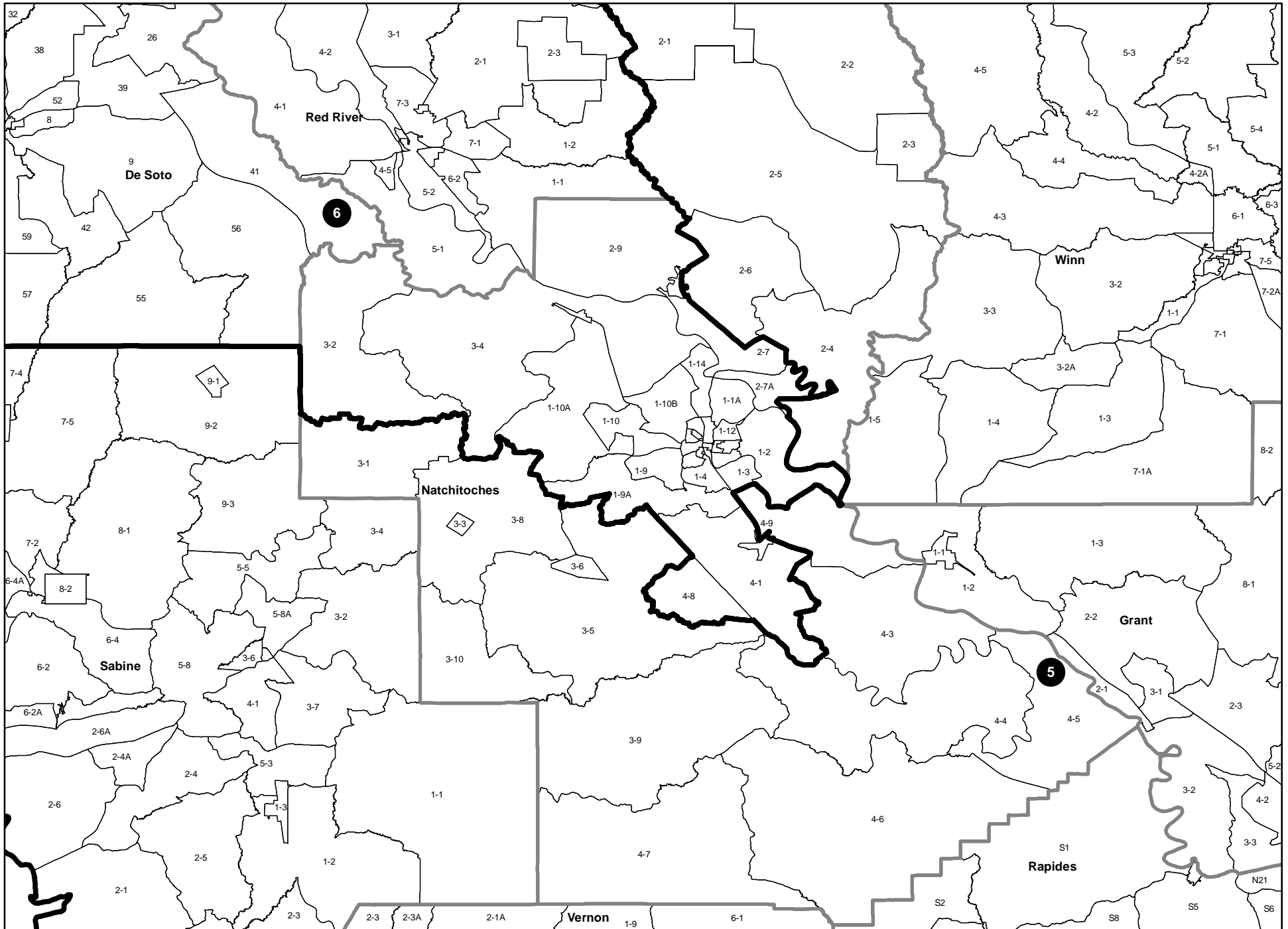
Splits

	Total Population	Total White	Total Black	Total Asian	Total American Indian	Total Other	VAP Total	VAP White	VAP Black	VAP Asian	VAP American Indian	VAP Other	Reg Total Jan 2011	Reg White Jan 2011	Reg Black Jan 2011	Reg Other Jan 2011
District 5																
Pointe Coupee	22,802	14,010	8,427	69	71	225	17,327	11,073	6,020	44	57	133	15,464	9,584	5,696	184
Rapides	131,613	83,373	43,150	1,912	1,682	1,496	97,599	64,579	29,368	1,377	1,270	1,005	78,056	53,328	22,107	2,621
Sabine	24,233	17,155	4,234	84	2,636	124	18,311	13,544	2,835	63	1,796	73	13,837	10,811	2,032	994
St. Helena	11,203	5,034	6,014	16	72	67	8,440	4,036	4,291	11	60	42	8,432	3,816	4,517	99
St. Landry	83,384	46,615	35,153	395	406	815	60,704	35,593	23,997	266	278	570	56,549	31,901	23,591	1,057
*Tangipahoa	28,357	14,803	12,814	149	180	411	20,758	11,510	8,764	97	130	257	16,881	9,488	6,980	413
Tensas	5,252	2,202	2,991	13	15	31	3,923	1,796	2,085	11	9	22	4,131	1,807	2,304	20
Vernon	52,334	39,614	8,313	1,426	1,177	1,804	37,822	29,416	5,349	1,026	848	1,183	21,620	17,881	2,495	1,244
*West Baton Rouge	3,445	2,451	951	7	16	20	2,595	1,878	686	5	14	12	2,277	1,650	602	25
West Feliciana	15,625	8,125	7,317	42	35	106	12,907	6,412	6,364	24	33	74	6,796	4,448	2,254	94
Winn	15,313	10,223	4,777	53	167	93	11,871	8,018	3,619	44	129	61	8,892	6,410	2,406	76
District 5	755,541	512,886	218,238	6,126	10,561	7,730	565,395	394,000	154,346	4,321	7,518	5,210	449,620	319,155	118,269	12,196
	100.000%	67.883%	28.885%	0.811%	1.398%	1.023%	100.000%	69.686%	27.299%	0.764%	1.330%	0.921%	79.523%	70.983%	26.304%	2.713%
District 6																
Bienville	14,353	7,935	6,153	44	132	89	11,012	6,279	4,544	31	105	53	9,256	5,112	4,085	59
Bossier	116,979	84,430	25,606	2,516	1,139	3,288	86,945	64,692	17,413	1,836	837	2,167	60,834	46,663	11,491	2,680
Caddo	254,969	124,942	122,229	3,230	1,906	2,662	192,315	100,748	85,902	2,363	1,455	1,847	151,374	79,163	66,708	5,503
Claiborne	17,195	8,167	8,820	62	99	47	13,815	6,781	6,889	37	80	28	8,877	4,908	3,872	97
De Soto	26,656	15,456	10,600	54	331	215	20,006	12,055	7,495	42	273	141	16,396	9,663	6,191	542
East Carroll	7,759	2,245	5,398	47	31	38	5,766	1,845	3,830	37	25	29	5,330	1,617	3,664	49
Lincoln	46,735	25,775	19,184	874	230	672	37,130	20,875	14,821	749	183	502	24,016	14,604	8,519	893
Madison	12,093	4,498	7,452	33	55	55	9,071	3,644	5,312	20	45	50	7,634	2,780	4,764	90
Morehouse	27,979	14,345	13,281	142	102	109	21,061	11,583	9,230	102	79	67	18,681	10,048	8,329	304
*Natchitoches	30,177	14,022	15,301	172	365	317	22,775	11,450	10,673	133	287	232	17,153	8,611	7,929	613
*Ouachita	95,311	39,895	53,231	1,177	334	674	69,780	32,436	35,731	887	259	467	56,932	25,726	28,980	2,226
Red River	9,091	5,360	3,633	16	43	39	6,778	4,256	2,450	12	34	26	5,981	3,566	2,377	38
Richland	20,725	12,879	7,544	92	96	114	15,440	9,999	5,237	65	70	69	12,939	8,173	4,646	120
Union	22,721	15,682	6,242	49	115	633	17,493	12,568	4,439	31	91	364	14,964	10,863	3,709	392
Webster	41,207	26,469	14,044	180	316	198	31,497	20,907	10,110	120	241	119	23,913	16,115	7,416	382
West Carroll	11,604	9,497	1,870	34	86	117	8,746	7,254	1,330	24	62	76	7,167	6,017	1,096	54
District 6	755,554	411,597	320,588	8,722	5,380	9,267	569,630	327,372	225,406	6,489	4,126	6,237	441,447	253,629	173,776	14,042
	100.000%	54.476%	42.431%	1.154%	0.712%	1.227%	100.000%	57.471%	39.571%	1.139%	0.724%	1.095%	77.497%	57.454%	39.365%	3.181%

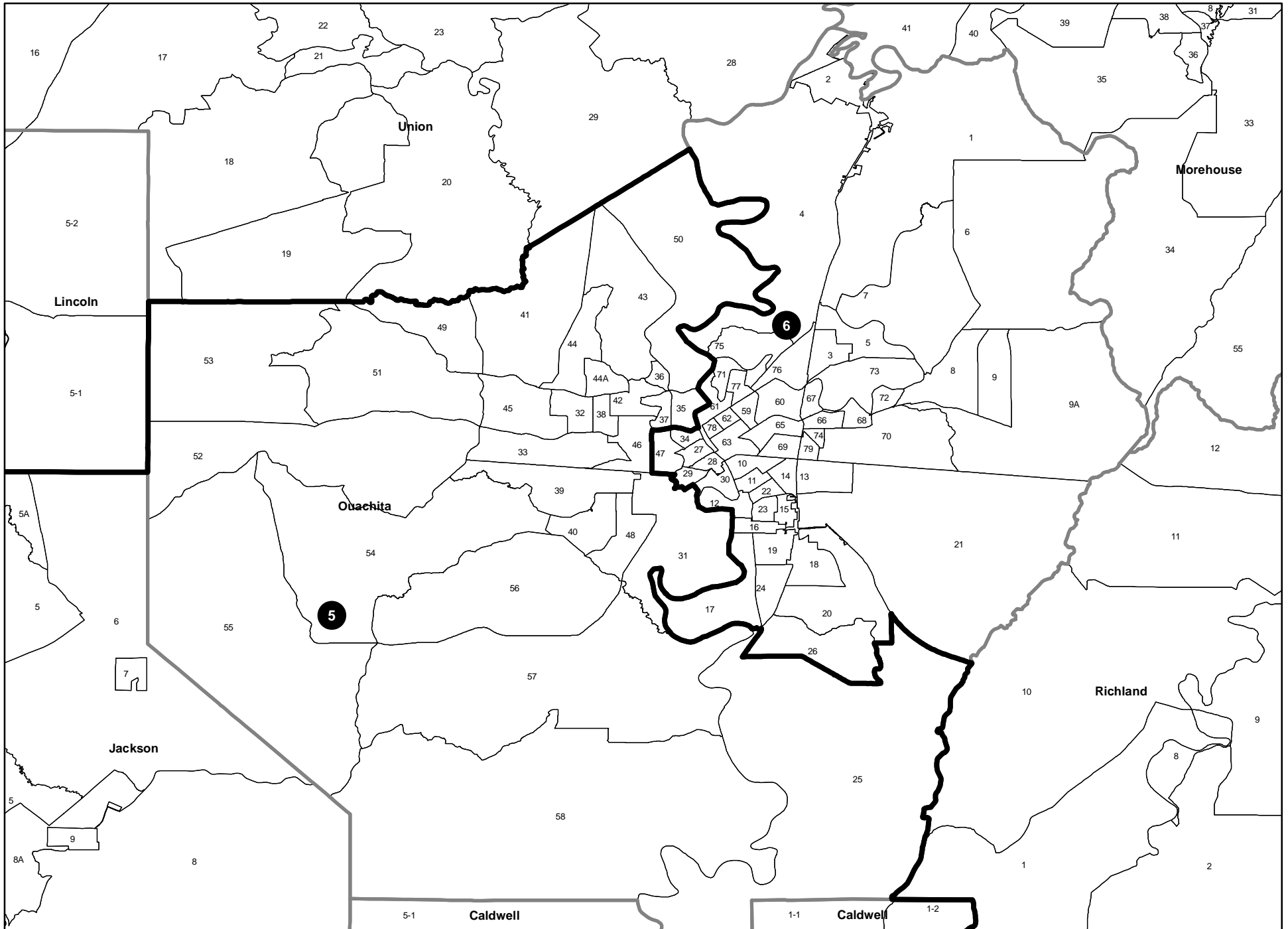
Proposed Congressional Plan --- Statewide



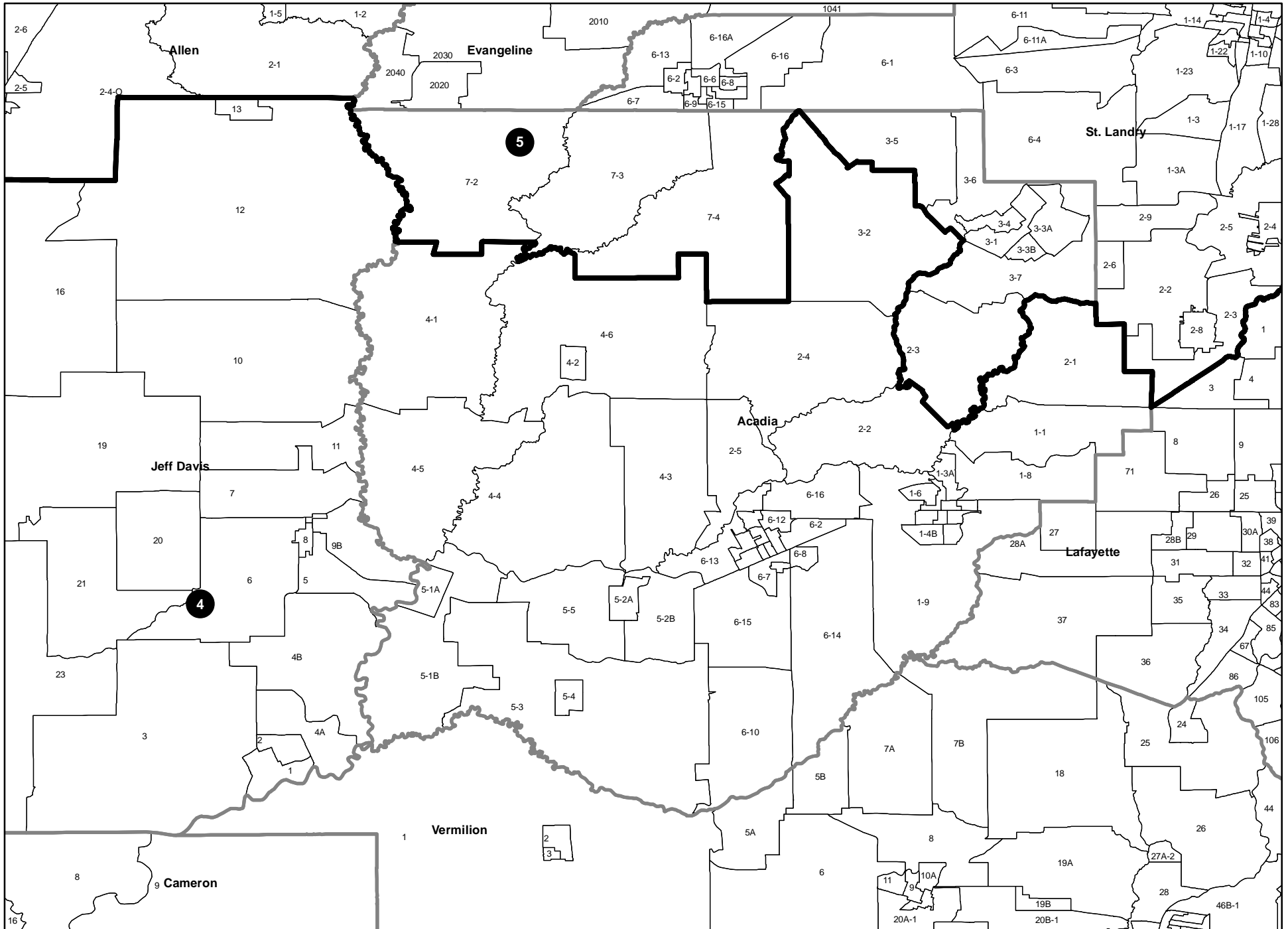
Proposed Congressional Plan --- Natchitoches



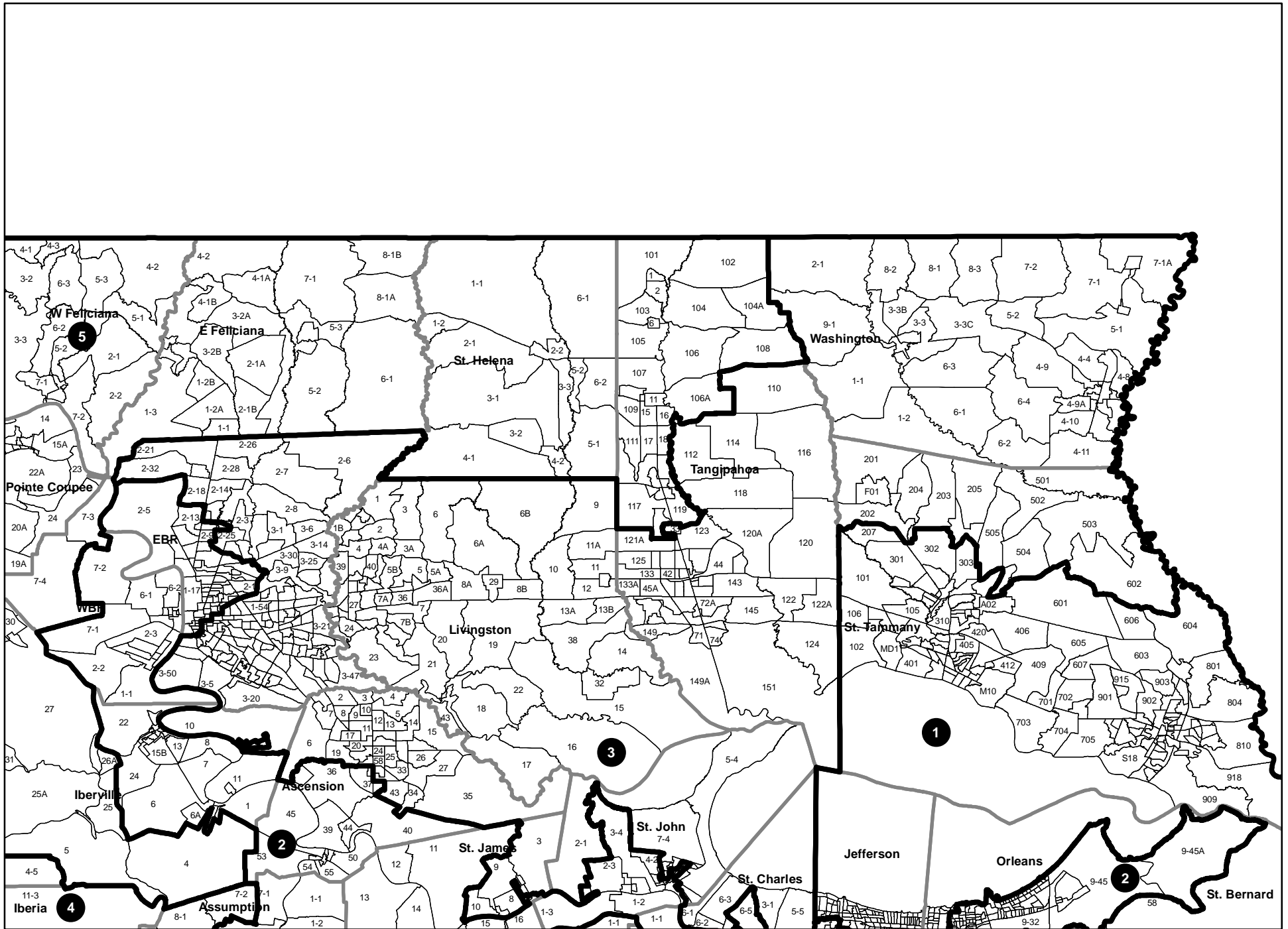
Proposed Congressional Plan --- Ouachita



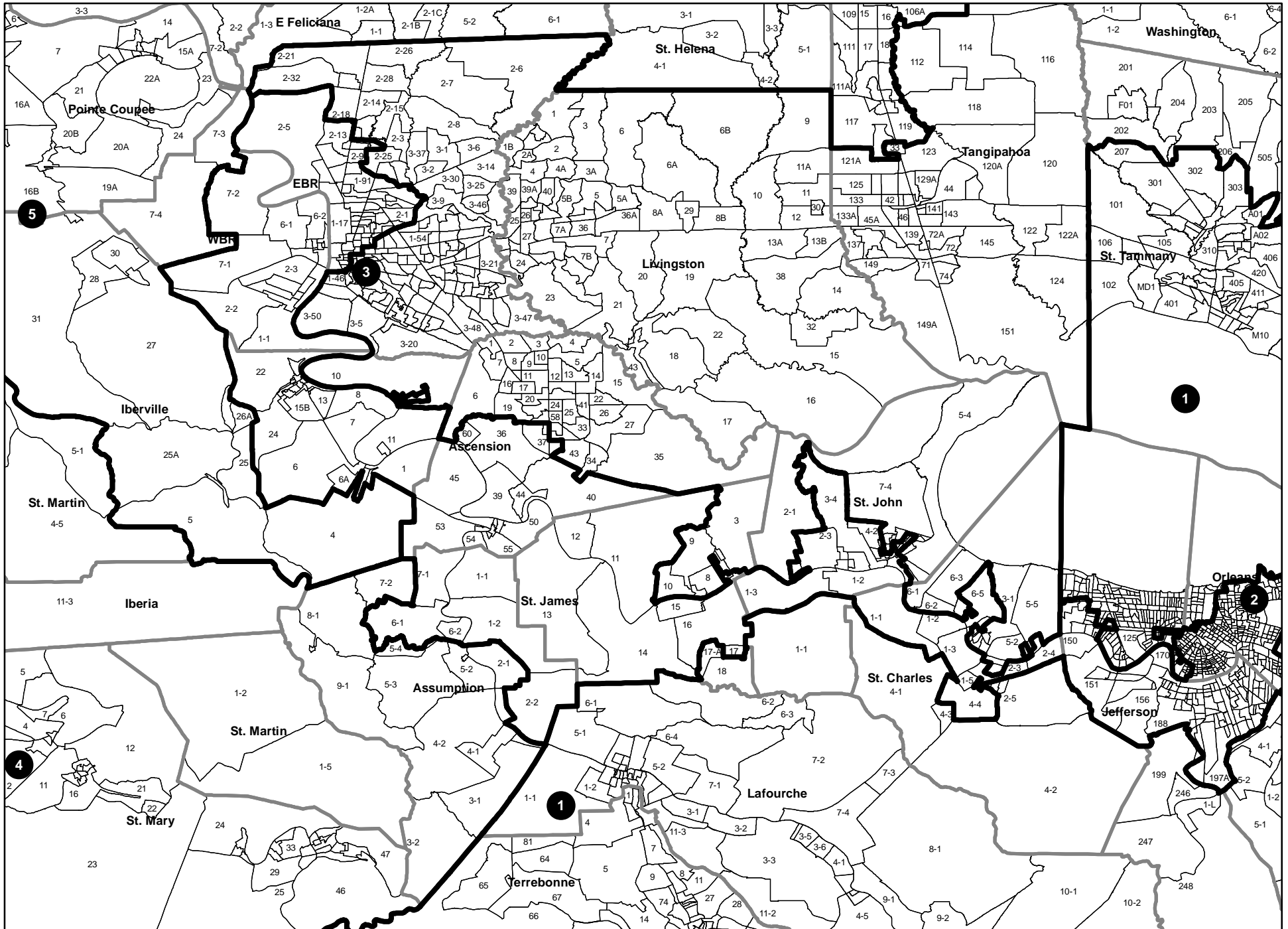
Proposed Congressional Plan --- Acadia



Proposed Congressional Plan --- Florida Parishes



Proposed Congressional Plan --- River Parishes



Proposed Congressional Plan --- Orleans/Jefferson Area

