

First Extraordinary Session, 2011

HOUSE BILL NO. 41

BY REPRESENTATIVE BARROW

REAPPORTIONMENT/CONGRESS: Provides relative to congressional districts (Item #3)

1 AN ACT

2 To enact R.S. 18:1276.1 and to repeal R.S. 18:1276, relative to congressional districts; to
3 provide for the redistricting of Louisiana's congressional districts; to provide with
4 respect to positions and offices, other than congressional, which are based upon
5 congressional districts; to provide for effectiveness; and to provide for related
6 matters.

7 Be it enacted by the Legislature of Louisiana:

8 Section 1. R.S. 18:1276.1 is hereby enacted to read as follows:

9 §1276.1. Congressional districts

10 Louisiana shall be divided into six congressional districts, and the qualified
11 electors of each district shall elect one representative to the United States House of
12 Representatives. The districts shall be composed as follows:

13 (1) District 1 is composed of Precincts 3, 4, 5, 10, 12, 13, 14, 15, 22, 34 and
14 35 of Ascension Parish; Precincts 1-89, 1-98, 2-7, 2-8, 3-1, 3-2, 3-3, 3-4, 3-6, 3-7,
15 3-9, 3-10, 3-14, 3-15, 3-16, 3-19, 3-22, 3-25, 3-26, 3-28, 3-30, 3-33, 3-34, 3-37, 3-38,
16 3-40, 3-41, 3-43, 3-45, 3-46, 3-47, 3-48 and 3-53 of East Baton Rouge Parish;
17 Precincts 1, 2, 3, 4, 5, 7, 8, 9, 10, 11, 12, 13, 14, 15, 16, 17, 18, 19, 20, 21, 22, 23, 24,
18 25, 26, 27, 28, 29, 30, 31, 32, 33, 34, 35, 36, 37, 38, 39, 40, 41, 42, 43, 44, 45, 46, 51,
19 52, 53, 54, 55, 56, 58, 59, 60, 61, 62, 63, 64, 65, 66, 67, 68, 69, 70, 71, 72, 73, 74, 75,
20 76, 77, 79, 80, 81, 84, 85, 86, 87, 88, 89, 90, 91, 92, 93, 94, 95, 96, 97, 98, 99, 100,

1 101, 102, 103, 105, 106, 116, 117, 118, 119, 120, 121, 122, 123, 124, 125, 126, 127,
2 128, 129, 130, 1-H, 2-H, 3-H, 4-H, 5-H, 6-H, 7-H, 8-H, 9-H, 1-K, 2-K, 5-K, 7-K,
3 8-K, 9-K, 10-K, 12-K, 13-KA, 16-K, 17-K, 20-K, 27-K, 28-K, 29-K and 35-K of
4 Jefferson Parish; Precincts 1, 1B, 1C, 1D, 2, 2A, 3, 3A, 4, 4A, 5, 5A, 5B, 6, 6A, 6B,
5 7, 7A, 7B, 8A, 8B, 9, 10, 11, 11A, 12, 13A, 13B, 14, 15, 16, 17, 18, 19, 20, 21, 22,
6 23, 23A, 23B, 24, 24A, 24B, 24C, 24D, 25, 26, 26A, 26B, 26C, 27, 28A, 28B, 29,
7 30, 31, 32, 33, 34, 35, 35A, 36, 36A, 38, 39, 39A, 40, 40A, 41 and 43 of Livingston
8 Parish; Precincts 4-14, 4-15, 4-17, 4-17A, 4-18, 4-20, 4-21, 4-22, 4-23, 17-18A,
9 17-19 and 17-20 of Orleans Parish; Precincts 3-1, 3-3, 3-4, 5-2, 5-3, 5-5, 6-1, 6-2,
10 6-3, 6-7 and 6-8 of St. Charles Parish; Precincts 101, 102, 103, 104, 105, 106, 107,
11 201, 202, 203, 204, 205, 206, 207, 301, 302, 303, 304, 305, 306, 307, 308, 309, 310,
12 311, 312, 313, 401, 402, 403, 404, 405, 406, 407, 408, 409, 410, 411, 412, 413, 414,
13 415, 416, 417, 418, 419, 420, 421, 422, 423, 424, 426, 427, 501, 502, 503, 504, 505,
14 601, 602, 603, 604, 605, 606, 607, 701, 702, 703, 704, 705, 706, 801, 802, 803, 804,
15 805, 806, 807, 808, 810, 811, 812, 813, 815, 816, 817, 902, 903, 905, 906, 907, 908,
16 910, 911, 913, 915, 916, 917, 921, A01, A02, A03, A04, C01, C02, C03, C04, C05,
17 C06, C07, C08, C09, C10, C11, F01, M01, M02, M03, M04, M05, M06, M07, M08,
18 M09, M10, MD1, P01, S01, S02, S03, S04, S05, S08, S09, S10, S11, S13, S15, S16,
19 S17, S18, S21 and S23 of St. Tammany Parish; Precincts 33, 70, 70A, 104, 104A,
20 106, 106A, 106B, 108, 110, 112, 114, 116, 117, 118, 120, 120A, 120B, 121, 121A,
21 122, 122A, 124, 133A, 137, 137A, 137C, 137D, 145, 149, 149A and 151 of
22 Tangipahoa Parish; and Washington Parish.

23 (2) District 2 is composed of Precincts 39, 40, 42, 44, 45, 47, 48, 49, 50, 51,
24 52, 53, 54, 55, 56 and 57 of Ascension Parish; Precincts 1-1, 1-2, 2-1, 2-2, 4-1, 4-2,
25 5-1, 5-2, 6-2, 7-1 and 7-2 of Assumption Parish; Precincts 1, 11 and 12 of Iberville
26 Parish; Precincts 57, 78, 82, 83, 104, 107, 108, 115, 131, 132, 133, 134, 136, 138,
27 150, 151, 152, 153, 154, 155, 156, 157A, 157B, 170, 171, 172, 173, 174, 175, 176,
28 177, 178, 179A, 179B, 180, 181, 182, 183, 184, 185A, 185B, 187, 188, 189, 191,
29 195, 196, 197B, 197C, 200, 201, 204, 205, 210, 211, 212A, 212B, 213A, 213B,

1 213C, 214A, 214B, 215, 216A, 216B, 217, 225, 226, 227, 228, 229, 230, 231, 232A,
2 232B, 234, 235, 236, 237, 238, 1-G, 2-G, 3-G, 4-G, 5-G, 6-G, 7-G, 8-G, 9-G, 10-G,
3 11-G, 12-G, 13-G, 3-K, 4-K, 6-K, 11-K, 13-KB, 14-K, 15-K, 18-K, 19-K, 21-K,
4 22-K, 23-K, 24-K, 25-K, 26-K, 30-K, 31-K, 33-K, 34-K, 1-W, 2-W, 3-W, 4-W, 5-W,
5 6-W and 7-W of Jefferson Parish; Precincts 1-2, 1-3, 1-4, 2-1, 2-3, 2-3A, 2-4, 2-4A,
6 2-5, 2-7, 2-9, 2-10, 2-11, 3-4, 5-1, 5-1A, 5-1B, 7-3 and 7-4 of Lafourche Parish;
7 Precincts 1-1, 1-2, 1-5, 1-6, 2-1, 2-2, 2-3, 2-4, 2-6, 2-6A, 2-7, 3-1, 3-3, 3-5, 3-8, 3-9,
8 3-12, 3-14, 3-15, 3-18, 3-19, 3-20, 4-2, 4-3, 4-4, 4-5, 4-6, 4-7, 4-8, 4-9, 4-11, 5-1,
9 5-2, 5-3, 5-4, 5-5, 5-7, 5-8, 5-9, 5-10, 5-11, 5-12, 5-13, 5-15, 5-16, 5-17, 5-18, 6-1,
10 6-2, 6-4, 6-6, 6-7, 6-8, 6-9, 7-1, 7-2, 7-4, 7-5, 7-6, 7-7, 7-8, 7-9A, 7-10, 7-11, 7-12,
11 7-13, 7-14, 7-15, 7-16, 7-17, 7-18, 7-19, 7-20, 7-21, 7-23, 7-24, 7-25, 7-25A, 7-26,
12 7-27, 7-27B, 7-28, 7-28A, 7-29, 7-30, 7-32, 7-33, 7-34, 7-35, 7-37, 7-37A, 7-40,
13 7-41, 7-42, 8-1, 8-2, 8-4, 8-6, 8-7, 8-8, 8-9, 8-12, 8-13, 8-14, 8-15, 8-19, 8-20, 8-21,
14 8-22, 8-23, 8-24, 8-25, 8-26, 8-27, 8-28, 8-30, 9-1, 9-3, 9-3A, 9-4, 9-5, 9-5A, 9-6B,
15 9-6C, 9-6D, 9-6E, 9-6F, 9-7, 9-8, 9-8A, 9-9, 9-10, 9-11, 9-12, 9-13, 9-14, 9-15, 9-16,
16 9-17, 9-19, 9-21, 9-23, 9-25, 9-26, 9-28, 9-28C, 9-28E, 9-29, 9-30, 9-30A, 9-31,
17 9-31A, 9-31B, 9-31D, 9-32, 9-33, 9-34A, 9-35, 9-35A, 9-36, 9-36B, 9-37, 9-38,
18 9-38A, 9-39, 9-39B, 9-40, 9-40A, 9-40C, 9-41, 9-41A, 9-41B, 9-41C, 9-41D, 9-42,
19 9-42C, 9-43A, 9-43B, 9-43C, 9-43E, 9-43F, 9-43G, 9-43H, 9-43I, 9-43J, 9-43K,
20 9-43L, 9-43M, 9-43N, 9-44, 9-44A, 9-44B, 9-44D, 9-44E, 9-44F, 9-44G, 9-44I,
21 9-44J, 9-44L, 9-44M, 9-44N, 9-44O, 9-44P, 9-44Q, 9-45, 9-45A, 10-3, 10-6, 10-7,
22 10-8, 10-9, 10-11, 10-12, 10-13, 10-14, 11-2, 11-3, 11-4, 11-5, 11-8, 11-9, 11-10,
23 11-11, 11-12, 11-13, 11-14, 11-17, 12-1, 12-2, 12-3, 12-4, 12-5, 12-6, 12-7, 12-8,
24 12-9, 12-10, 12-11, 12-12, 12-13, 12-14, 12-16, 12-17, 12-19, 13-1, 13-2, 13-3, 13-4,
25 13-5, 13-6, 13-7, 13-8, 13-9, 13-10, 13-11, 13-12, 13-13, 13-14, 13-15, 13-16, 14-1,
26 14-2, 14-3, 14-4, 14-5, 14-6, 14-7, 14-8, 14-9, 14-10, 14-11, 14-12, 14-13A, 14-14,
27 14-15, 14-16, 14-17, 14-18A, 14-19, 14-20, 14-21, 14-23, 14-24A, 14-25, 14-26,
28 15-1, 15-2, 15-3, 15-5, 15-6, 15-8, 15-9, 15-10, 15-11, 15-12, 15-12A, 15-13,
29 15-13A, 15-13B, 15-14, 15-14A, 15-14B, 15-14C, 15-14D, 15-14E, 15-14F, 15-14G,

1 15-15, 15-15A, 15-15B, 15-16, 15-17, 15-17A, 15-17B, 15-18, 15-18A, 15-18B,
 2 15-18C, 15-18D, 15-18E, 15-18F, 15-19, 15-19B, 15-19C, 16-1, 16-1A, 16-2, 16-3,
 3 16-4, 16-5, 16-6, 16-7, 16-8, 16-9, 17-1, 17-2, 17-3, 17-4, 17-5, 17-6, 17-7, 17-8,
 4 17-9, 17-10, 17-11, 17-12, 17-13, 17-13A, 17-14, 17-15, 17-16, 17-17 and 17-18 of
 5 Orleans Parish; Precincts 1-2, 1-3, 1-4, 6-1, 6-2, 6-3, 6-4, 7-1, 7-3, 8-1, 9-1 and 9-3
 6 of Plaquemines Parish; Precincts 10, 11, 12, 13, 14, 15, 16, 20, 21, 22, 23, 24, 25, 30,
 7 31, 32, 33, 34, 40, 41, 42, 43, 44, 45, 46, 50, 51, 56, 57 and 58 of St. Bernard Parish;
 8 Precincts 1-1, 1-2, 1-3, 1-5, 1-6, 2-1, 2-2, 2-3, 2-4, 3-2, 3-5, 3-6, 4-1, 4-4, 5-1, 5-4,
 9 6-4, 6-5, 6-6 and 7-4 of St. Charles Parish; St. James Parish; St. John the Baptist
 10 Parish; and Precincts 809, 814, 901, 904, 909, 912, 914, 918, S06, S07, S12, S19,
 11 S22, S24 and S25 of St. Tammany Parish.

12 (3) District 3 is composed of Precincts 1-1, 1-2A, 1-2B, 1-3A, 1-3B, 1-4A,
 13 1-4B, 1-5A, 1-5B, 1-6, 1-7, 1-8, 1-9, 2-1, 2-2, 2-3, 2-4, 2-5, 3-1, 3-2, 3-3A, 3-3B,
 14 3-4, 3-5, 3-6, 3-7, 4-2, 4-3, 4-6, 5-1B, 5-2A, 5-2B, 5-3, 5-4, 5-5, 6-1, 6-2, 6-3A,
 15 6-3B, 6-4, 6-5, 6-6, 6-7, 6-8, 6-9, 6-10, 6-11, 6-12, 6-13, 6-14, 6-15, 6-16, 7-3 and
 16 7-4 of Acadia Parish; Precincts 2-3, 3-1, 3-2, 5-3, 5-4, 6-1, 8-1 and 9-1 of
 17 Assumption Parish; Iberia Parish; Precincts 4, 5, 15A, 17, 17A, 18, 21, 22, 24, 25,
 18 25A, 25B, 26, 26A, 27, 28, 29 and 30 of Iberville Parish; Precincts 190, 192, 193,
 19 194A, 194B, 197A, 198, 199, 202, 203, 246, 247, 248, 1-GI and 1-L of Jefferson
 20 Parish; Precincts 1, 2, 3, 4, 5, 6, 7, 8, 9, 10, 12, 13, 25, 26, 27, 28A, 28B, 29, 30A,
 21 31, 32, 33, 34, 35, 36, 37, 38, 39, 40, 41, 42, 43, 44, 45, 46, 47, 48, 49, 64, 65, 66, 67,
 22 69, 70, 71, 72, 73, 74, 75, 76, 77, 78, 79, 80, 81, 82, 83, 84, 85, 86, 87, 88, 89, 90, 91,
 23 92, 93, 94, 95, 96, 97A, 97B, 98, 99, 100, 101, 102, 103, 104, 105, 106, 107, 108,
 24 109, 110 and 111 of Lafayette Parish; Precincts 1-1, 2-1A, 2-2, 2-6, 2-8, 2-12, 2-13,
 25 2-14, 3-1, 3-2, 3-3, 3-5, 3-6, 4-1, 4-2, 4-3, 4-4, 4-5, 4-6, 5-2, 6-1, 6-2, 6-3, 6-4, 7-1,
 26 7-2, 8-1, 9-1, 9-2, 10-1, 10-2, 10-3, 10-4, 10-5, 10-6, 10-7, 10-8, 10-9, 10-10, 10-11,
 27 10-12, 10-13, 10-14, 10-15, 10-16, 11-1, 11-2, 11-3 and 11-4 of Lafourche Parish;
 28 Precinct 15-19A of Orleans Parish; Precincts 1-1, 2-1, 3-1, 4-1, 5-1 and 5-2 of
 29 Plaquemines Parish; Precincts 52, 53, 54 and 55 of St. Bernard Parish; Precincts 2-5,

1 4-2, 4-3, 7-1, 7-2 and 7-3 of St. Charles Parish; Precincts 2-2, 2-3, 2-6, 2-7, 2-8, 2-9,
 2 3-2, 3-3, 3-4, 3-5, 6-2, 6-3, 6-4, 6-9 and 6-14 of St. Landry Parish; Precincts 1-1, 1-2,
 3 1-3, 1-4, 1-5, 1-7, 2-2, 2-4, 3-3, 3-4, 3-4A, 3-5, 4-1, 4-1A, 4-2, 4-4, 4-5, 4-6, 5-1, 5-2,
 4 5-3, 5-4, 6-1, 6-2, 6-3, 6-3A, 6-3B, 6-4, 7-1A, 7-2A, 8-1, 8-4, 9-1 and 9-3 of St.
 5 Martin Parish; St. Mary Parish; Terrebonne Parish; Precincts 5A, 5B, 6, 7A, 7B, 8,
 6 9, 10A, 11, 12, 14, 15, 18, 19A, 19B, 20A-1, 20A-2, 20B-1, 21, 23, 24, 25, 26,
 7 27A-2, 28, 29, 32B, 34, 35, 36A-1, 37, 38, 39, 40, 41, 42A, 42B, 44, 45A, 46A,
 8 46B-1, 46B-2, 46B-3, 49B-1, 49B-3, 50A, 50B, 51, 53, 54, 55, 56, 57A and 57B of
 9 Vermilion Parish; and Precincts 1-1, 2-1A, 2-1B, 2-2, 2-3 and 3-1B of West Baton
 10 Rouge Parish.

11 (4) District 4 is composed of Precincts 1-1, 1-2, 1-3, 2-1, 2-2, 2-3, 3-1, 3-2,
 12 3-3, 3-4, 3-5, 4-1, 4-2, 4-4, 5-1, 5-2, 5-3, 5-4, 6-3, 7-1, 7-2, 7-3 and 7-4 of Bienville
 13 Parish; Bossier Parish; Caddo Parish; Precincts 1-1, 1-2, 2-1, 6-5, 7-1, 7-3, 7-5, 8-1
 14 and 8-2 of Catahoula Parish; Claiborne Parish; Precincts 1-3, 1-4, 3-1, 3-3, 4-4, 5-1,
 15 5-2 and 5-4 of Concordia Parish; Precincts 1, 3, 4, 5, 6, 7, 8, 9, 10, 11, 12, 15, 16, 19,
 16 20, 21, 22, 23, 26, 27, 28, 29, 30, 31, 32, 33, 34, 35, 36, 37, 38, 39, 41, 42, 44, 52, 55,
 17 56, 57, 58, 59, 60, 61 and 63 of De Soto Parish; East Carroll Parish; Precincts 4, 4A,
 18 4B, 14, 16, 18, 20, 21, 22, 24, 25, 26, 27, 27A, 28A, 31 and 32 of Franklin Parish;
 19 Precincts 1, 2, 3, 13, 14A, 15, 16, 17, 17A, 18, 19, 19A, 19B, 20, 20A, 24, 25 and
 20 26A of Jackson Parish; Precincts 1-1, 1-2, 1-3, 2-1, 2-2, 3-1, 3-2, 3-3, 3-4, 4-1, 4-2,
 21 4-4, 4-5, 6-2, 6-3, 6-5, 8-1, 8-3, 9-1, 9-2, 9-3, 10-1, 10-3, 10-5, 11-1, 11-2, 11-3, 12-1
 22 and 12-2 of Lincoln Parish; Madison Parish; Morehouse Parish; Precincts 1-1, 1-1A,
 23 1-3, 1-3A, 1-4, 1-4A, 1-4B, 1-5, 1-5A, 1-6, 1-7, 1-8, 1-10, 1-10A, 1-10B, 1-11, 1-12,
 24 1-13, 1-14, 2-7, 2-8, 3-2, 3-4 and 3-7 of Natchitoches Parish; Precincts 1, 2, 3, 4, 5,
 25 6, 7, 8, 9, 9A, 10, 11, 12, 13, 14, 15, 16, 17, 18, 19, 20, 21, 22, 23, 24, 27, 28, 29, 30,
 26 31, 59, 60, 62, 63, 65, 66, 67, 68, 69, 70, 72, 73, 74, 76 and 79 of Ouachita Parish;
 27 Precincts 4-1, 4-2, 4-3, 4-5, 5-1, 5-2, 6-1, 6-2, 7-2 and 7-3 of Red River Parish;
 28 Precincts 4, 6, 7, 11, 12, 13, 14, 15, 16, 17, 18, 19, 20, 21, 22, 23, 24, 25, 26, 27, 28,
 29 29, 30, 31, 32, 33, 34 and 35 of Richland Parish; Tensas Parish; Precincts 1, 2, 3, 4,

1 5, 6, 7, 8, 9, 10, 11, 12, 13, 14, 15, 22, 23, 24, 25, 26, 27 and 28 of Union Parish;
2 Webster Parish; West Carroll Parish; and Precincts 1-1, 2-1, 2-2, 2-3, 3-1, 3-1A,
3 3-1B, 3-1C, 3-2, 4-1, 4-2, 4-2A, 4-3, 4-4, 4-5, 6-1 and 6-1A of Winn Parish.

4 (5) District 5 is composed of Precincts 4-1, 4-4, 4-5, 5-1A and 7-2 of Acadia
5 Parish; Allen Parish; Precincts 1-1, 1-2, 2-1A, 2-2A, 2-2B, 2-2C, 2-3A, 2-4A, 2-4B,
6 2-4D, 2-5A, 2-5B, 2-5C, 2-7, 2-8, 3-1A, 3-1B, 3-3D, 4-1, 4-2, 5-1, 5-2, 6-1A, 6-2A,
7 7-3, 7-3A, 8-1, 8-2A, 8-2B, 8-3A, 9-3A, 9-4A, 11-1 and 11-2A of Avoyelles Parish;
8 Beauregard Parish; Precincts 6-1, 6-2 and 6-4 of Bienville Parish; Calcasieu Parish;
9 Caldwell Parish; Cameron Parish; Precincts 1-3, 1-4, 2-2, 2-5, 3-1, 3-2, 3-3, 3-4, 4-1,
10 4-2, 4-4, 5-1, 5-2, 6-1, 6-2, 6-3, 9-1, 9-2, 9-3 and 9-4 of Catahoula Parish; Precincts
11 5-3, 5-5, 5-6 and 5-7 of Concordia Parish; Precincts 46, 47, 48, 49, 50, 51 and 53 of
12 De Soto Parish; Precincts 2-18, 2-21 and 2-29 of East Baton Rouge Parish; Precincts
13 1-1 and 1-3 of East Feliciana Parish; Precincts 1020, 1030, 1031, 1040, 1041, 1060,
14 1091, 1130, 1131, 1140, 1141, 1161, 1171, 2010, 2020, 2030, 2040, 3010, 3020,
15 3030, 3031, 3032, 3040, 3050, 3051, 3052, 3060, 3070, 3071, 4001, 4010, 4011,
16 4012, 4013, 4020, 4021, 4030, 4040, 5004, 5010, 5020, 5030, 5040, 5041 and 5050
17 of Evangeline Parish; Precincts 1, 2, 3, 6, 7, 9, 12, 13, 19, 30 and 33 of Franklin
18 Parish; Grant Parish; Precincts 4, 5, 5A, 6, 7, 8, 8A, 9, 10, 11 and 22 of Jackson
19 Parish; Jefferson Davis Parish; La Salle Parish; Precincts 3-5, 4-3, 5-1, 5-2, 5-3, 5-4,
20 6-1, 6-4, 7-1, 7-2, 8-2, 10-2 and 10-4 of Lincoln Parish; Precincts 1-2, 1-9, 1-9A, 2-1,
21 2-2, 2-3, 2-4, 2-5, 2-6, 2-7A, 2-9, 3-1, 3-3, 3-5, 3-6, 3-8, 3-9, 3-10, 4-1, 4-2, 4-3, 4-4,
22 4-5, 4-6, 4-7, 4-8 and 4-9 of Natchitoches Parish; Precincts 25, 26, 32, 33, 34, 35, 36,
23 37, 38, 39, 40, 41, 42, 43, 44, 44A, 45, 46, 47, 48, 49, 50, 51, 52, 53, 54, 55, 56, 57,
24 58, 61, 64, 71, 75, 77 and 78 of Ouachita Parish; Precincts 3, 5, 6, 7, 10A, 11, 12,
25 13B, 16A, 16B, 17, 18, 19A, 20A, 20B, 21, 22A, 23 and 24 of Pointe Coupee Parish;
26 Precincts C22, C23, C26, C27, C30, C31, C32, C33, C34, C35, C36, C37, C38, C41,
27 C42, N1, N5, N6, N7, N8, N9, N10, N11, N12, N13, N14, N15, N16, N17, N18,
28 N19, N20, N21, N22, N23, N24, N25, N26, N27, N28, N29, S1, S2, S4, S5, S6, S7,
29 S8, S9, S10, S11, S13, S16, S21, S22, S23, S24, S25, S26, S27, S28 and S29 of

1 Rapides Parish; Precincts 1-1, 1-2, 2-1, 2-3, 3-1, 3-2, 3-3 and 7-1 of Red River
2 Parish; Precincts 1, 2, 3, 5, 8, 9 and 10 of Richland Parish; Sabine Parish; Precincts
3 4-2, 4-9, 5-1, 5-2, 5-4, 5-8, 6-7 and 6-13 of St. Landry Parish; Precincts 16, 17, 18,
4 19, 20, 21 and 29 of Union Parish; Precincts 1, 2, 3 and 16 of Vermilion Parish;
5 Vernon Parish; Precincts 6-1, 7-2 and 7-3 of West Baton Rouge Parish; Precincts
6 2-1, 2-2, 7-1 and 7-2 of West Feliciana Parish and Precincts 1-3, 1-4, 1-5, 3-2A, 3-3,
7 5-1, 5-2, 5-3, 5-4, 5-5, 6-3, 6-4, 6-5, 6-6, 7-1, 7-1A, 7-2, 7-2A, 7-5, 7-7; and 7-7A of
8 Winn Parish.

9 (6) District 6 is composed of Precincts 1, 2, 6, 7, 8, 9, 11, 16, 17, 18, 19, 20,
10 21, 23, 24, 25, 26, 27, 28, 30, 31, 32, 33, 36, 37, 41, 43, 58, 60 and 61 of Ascension
11 Parish; Precincts 3-1C, 3-3A, 7-1, 7-2, 9-1A, 9-1C, 9-2, 9-5C, 9-6A, 9-6B, 10-2B,
12 10-2C, 10-3A, 10-3D, 10-4 and 10-5C of Avoyelles Parish; Precincts 1-1, 1-2, 2-1,
13 2-4, 3-2, 4-1, 4-2, 4-3 and 4-6 of Concordia Parish; Precincts 1-1, 1-2, 1-3, 1-4, 1-5,
14 1-6, 1-7, 1-8, 1-9, 1-10, 1-12, 1-13, 1-14, 1-15, 1-16, 1-17, 1-18, 1-19, 1-21, 1-22,
15 1-23, 1-24, 1-25, 1-26, 1-27, 1-28, 1-29, 1-30, 1-31, 1-32, 1-33, 1-34, 1-35, 1-36,
16 1-37, 1-38, 1-39, 1-40, 1-41, 1-42, 1-43, 1-44, 1-45, 1-46, 1-47, 1-48, 1-49, 1-50,
17 1-51, 1-52, 1-53, 1-54, 1-55, 1-56, 1-57, 1-58, 1-59, 1-60, 1-61, 1-62, 1-63, 1-64,
18 1-65, 1-66, 1-67, 1-68, 1-69, 1-70, 1-71, 1-72, 1-73, 1-74, 1-75, 1-77, 1-78, 1-80,
19 1-81, 1-82, 1-83, 1-84, 1-85, 1-86, 1-87, 1-88, 1-90, 1-91, 1-92, 1-93, 1-94, 1-95,
20 1-97, 1-99, 1-100, 1-101, 1-102, 1-103, 1-104, 1-105, 1-107, 2-1, 2-2, 2-3, 2-4, 2-5,
21 2-6, 2-9, 2-10, 2-11, 2-12, 2-13, 2-14, 2-15, 2-16, 2-17, 2-19, 2-20, 2-22, 2-23, 2-24,
22 2-25, 2-26, 2-27, 2-28, 2-30, 2-31, 2-32, 3-5, 3-8, 3-11, 3-12, 3-13, 3-17, 3-18, 3-20,
23 3-21, 3-23, 3-24, 3-27, 3-29, 3-31, 3-32, 3-35, 3-36, 3-39, 3-42, 3-44, 3-49, 3-50,
24 3-51, 3-52, 3-54 and 3-55 of East Baton Rouge Parish; Precincts 1-2A, 1-2B, 2-1A,
25 2-1B, 2-1C, 3-1A, 3-1B, 3-1C, 3-2A, 3-2B, 4-1A, 4-1B, 4-2, 5-1, 5-2, 5-3, 6-1, 7-1,
26 8-1A and 8-1B of East Feliciana Parish; Precincts 1010, 1011, 1050, 1080, 1081,
27 1090, 1100, 1101, 1110, 1120, 1150, 1160, 1162 and 1170 of Evangeline Parish;
28 Precincts 2, 3, 6, 6A, 7, 8, 10, 13, 13A, 13B, 13C, 14, 14A, 14B, 15, 15B, 16, 19,
29 19A, 20, 23, 31 and 32 of Iberville Parish; Precincts 11, 14, 15, 16, 17, 18, 19, 20,

1 21, 22, 23, 24, 50, 51, 52, 53, 54, 55, 56, 57, 58, 59, 60, 61, 62, 63 and 68 of
2 Lafayette Parish; Precinct 1A of Livingston Parish; Precincts 1, 2, 4, 8, 9, 10B, 13A,
3 14, 15A and 15B of Pointe Coupee Parish; Precincts C1, C2, C3, C4, C5, C6, C7,
4 C8, C9, C10, C11, C13, C14, C15, C17, C18, C19, C20, C21, C24, C25, C28, C39,
5 C40, N2, N3, N4, S14, S15, S17, S18, S19 and S20 of Rapides Parish; St. Helena
6 Parish; Precincts 1-1, 1-2, 1-2A, 1-3, 1-3A, 1-4, 1-4A, 1-5, 1-6, 1-7, 1-8, 1-9, 1-10,
7 1-11, 1-12, 1-13, 1-14, 1-15, 1-15A, 1-16, 1-17, 1-18, 1-19, 1-20, 1-21, 1-22, 1-23,
8 1-24, 1-25, 1-26, 1-26A, 1-28, 1-28A, 1-29, 2-1, 2-4, 2-5, 3-1, 3-6, 4-3, 4-4, 4-5, 4-6,
9 4-7, 4-8, 4-10, 4-11, 4-12, 4-12A, 4-13, 5-3, 5-5, 5-6, 6-1, 6-5, 6-6, 6-8, 6-10, 6-11,
10 6-11A, 6-15, 6-16 and 6-16A of St. Landry Parish; Precincts 2-1, 2-3, 3-1, 3-1A,
11 3-1B, 3-2, 3-6, 3-9, 4-3, 4-4A, 6-2A, 7-1, 7-3, 7-4, 7-4A, 8-3, 8-4A, 9-2, 9-4 and 9-5
12 of St. Martin Parish; Precincts 1, 2, 6, 11, 15, 16, 17, 18, 26, 27, 27A, 28, 28A, 40,
13 40A, 41, 42, 42A, 43, 44, 45, 45A, 46, 47, 48, 49, 71, 72, 72A, 73, 74, 101, 102, 103,
14 105, 107, 109, 109A, 111, 111A, 115B, 119, 121B, 123, 125, 127, 127A, 129, 129A,
15 133, 137B, 139, 141, 141A and 143 of Tangipahoa Parish; Precincts 3-1A, 3-2, 4-1,
16 4-2, 4-3A, 4-3B, 4-4, 4-5, 5-1, 6-2, 7-1 and 7-4 of West Baton Rouge Parish and
17 Precincts 1-1, 3-2, 3-3, 4-1, 4-2, 4-3, 5-1, 5-2, 5-3, 6-1, 6-2, 6-3; and 7-4 of West
18 Feliciana Parish.

19 Section 2.(A) The precincts referenced in this Act are those Voting Districts (VTDs)
20 contained in the 2010 Census Redistricting TIGER/Line Shapefiles for the State of
21 Louisiana.

22 (B) When a precinct referenced in this Act has been subdivided by action of the
23 parish governing authority on a nongeographic basis or subdivided by action of the parish
24 governing authority on a geographic basis in accordance with the provisions of R.S.
25 18:532.1, the enumeration in this Act of the general precinct designation shall include all
26 nongeographic and all geographic subdivisions thereof, however such subdivisions may be
27 designated. The territorial limits of the districts as provided in this Act shall continue in
28 effect without change regardless of any changes made to the precincts by the parish
29 governing authority.

1 Section 3. The provisions of this Act shall not reduce the term of office of any
2 person holding any position or office on the effective date of this Section, for which the
3 appointment or election is based upon a congressional district as composed pursuant to R.S.
4 18:1276. Any position or office filled after January 3, 2013, for which the appointment or
5 election is based on a congressional district shall be appointed or elected from a district as
6 it is described in this Act.

7 Section 4. R.S. 18:1276 is hereby repealed in its entirety.

8 Section 5.(A) The provisions of Section 1 of this Act shall become effective solely
9 for the purposes of the election of representatives to the United States Congress at the next
10 regularly scheduled election for representatives to the congress in 2012, commencing on the
11 date and at the time that the qualifying period opens for such offices. The effectiveness of
12 Section 1 of this Act for such purposes shall not reduce the term of office of any member of
13 the congress elected at the 2010 congressional election or elected to fill a vacancy for the
14 remainder of a term which began on January 3, 2011, or change the district which any
15 member of congress represents pursuant to R.S. 18:1276. For subsequent elections of
16 representatives to the United States Congress and for all other purposes, the provisions of
17 Section 1 of this Act shall become effective at noon on the third day of January in 2013.

18 (B) The provisions of Section 4 of this Act shall become effective at noon on the
19 third day of January in 2013.

20 (C) The provisions of this Section and Sections 2 and 3 of this Act shall become
21 effective upon signature of this Act by the governor or, if not signed by the governor, upon
22 expiration of the time for bills to become law without signature by the governor, as provided
23 in Article III, Section 18 of the Constitution of Louisiana. If this Act is vetoed by the
24 governor and subsequently approved by the legislature, the provisions of this Section and
25 Sections 2 and 3 of this Act shall become effective on the day following such approval.

DIGEST

The digest printed below was prepared by House Legislative Services. It constitutes no part of the legislative instrument. The keyword, one-liner, abstract, and digest do not constitute part of the law or proof or indicia of legislative intent. [R.S. 1:13(B) and 24:177(E)]

Barrow

HB No. 41

Abstract: Provides for the redistricting of the state's congressional districts and provides for the composition of each of the six congressional districts. Effective for election purposes only for the regular congressional elections in 2012 and for all purposes on Jan. 3, 2013.

Statistical summaries of the proposed law, including district variances from the ideal population of 755,562 and the range of those variances, as well as maps illustrating proposed district boundaries accompany this digest. (*Attached to hard copies of the bill distributed during session and available as a separate document on the Internet.*)

Present U.S. Constitution (14th Amendment) provides that representatives in congress shall be apportioned among the several states according to their respective numbers, counting the whole number of persons in each state. The U.S. Supreme Court has held that the population of congressional districts in the same state must be as nearly equal in population as practicable.

Present law divides the state into seven districts for election of Louisiana's representatives to the U.S. House of Representatives.

Proposed law redraws district boundaries for the six congressional districts, effective for election purposes with the opening of the qualifying period for the 2012 primary election for members of congress.

Proposed law specifies that precincts referenced in district descriptions are those precincts identified as Voting Districts (VTDs) in the 2010 Census Redistricting TIGER/Line Shapefiles for the state of La. Also specifies that if any such precinct has been subdivided by action of the parish governing authority on a nongeographic basis or subdivided by action of the parish governing authority on a geographic basis in accordance with present law, the enumeration of the general precinct designation shall include all nongeographic and all geographic subdivisions thereof. Further provides that the territorial limits of the districts as enacted shall continue in effect without change regardless of any changes made to the precincts by the parish governing authority.

Proposed law specifies that the effectiveness of the law for 2012 election purposes does not reduce the term of congressmen elected at the 2010 congressional election or elected to fill a vacancy for the remainder of a term which began on Jan. 3, 2011. Further specifies that the provisions of proposed law shall not reduce the term of office of any person holding any position or office on the effective date of proposed law, for which the appointment or election is based upon a congressional district as composed pursuant to present law. Specifies that any position or office filled after Jan. 3, 2013, for which the appointment or election is based on a congressional district shall be appointed or elected from a district as it is described in proposed law.

Proposed law retains present districts until noon on Jan. 3, 2013, at which time present law is repealed and proposed districts are effective for all purposes.

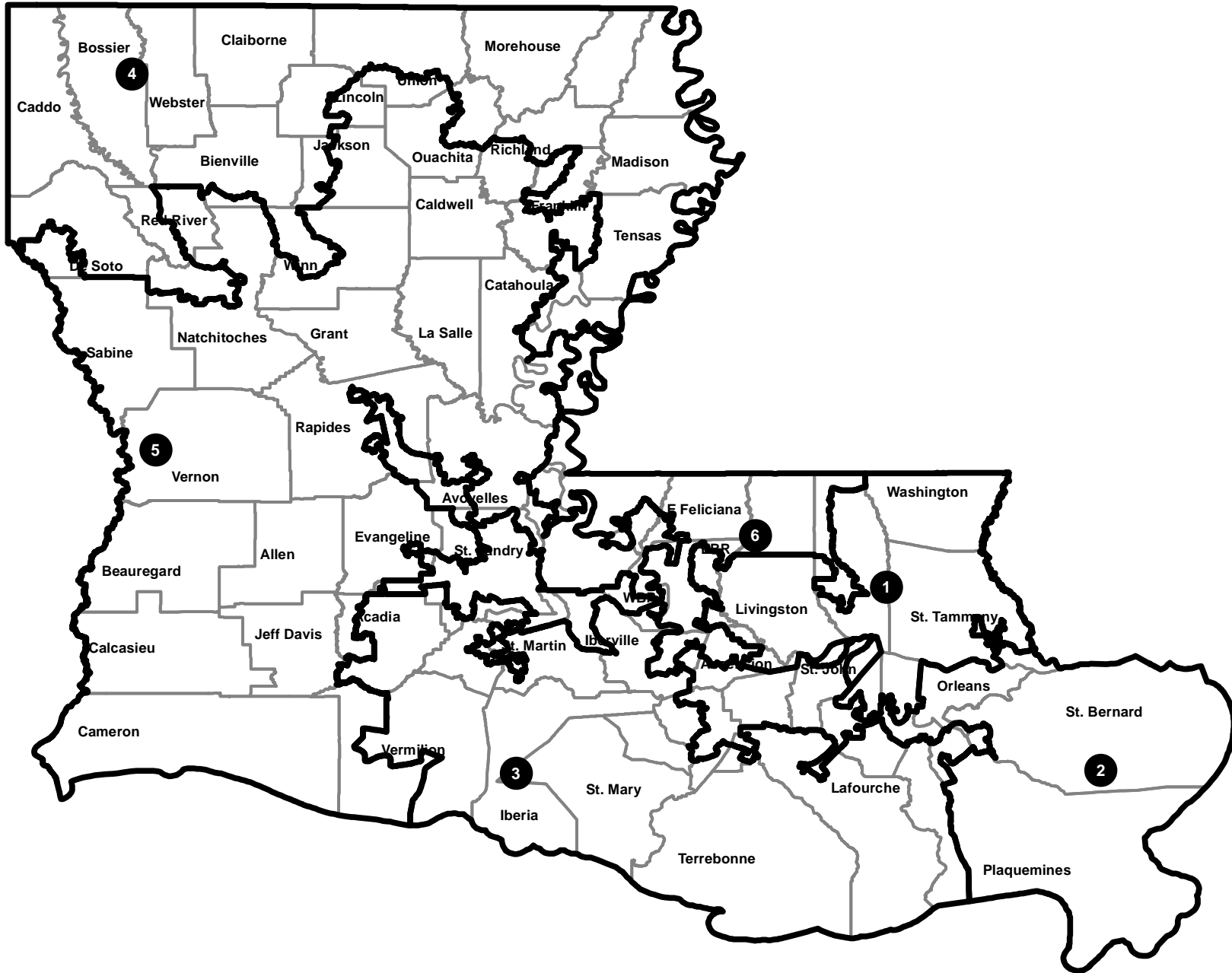
Population data in the summaries accompanying this digest are derived from 2010 Census Redistricting Data (Public Law 94-171), Summary File for Louisiana. Population data,

statistical information, and maps are supplied for purposes of information and analysis and comprise no part of proposed law.

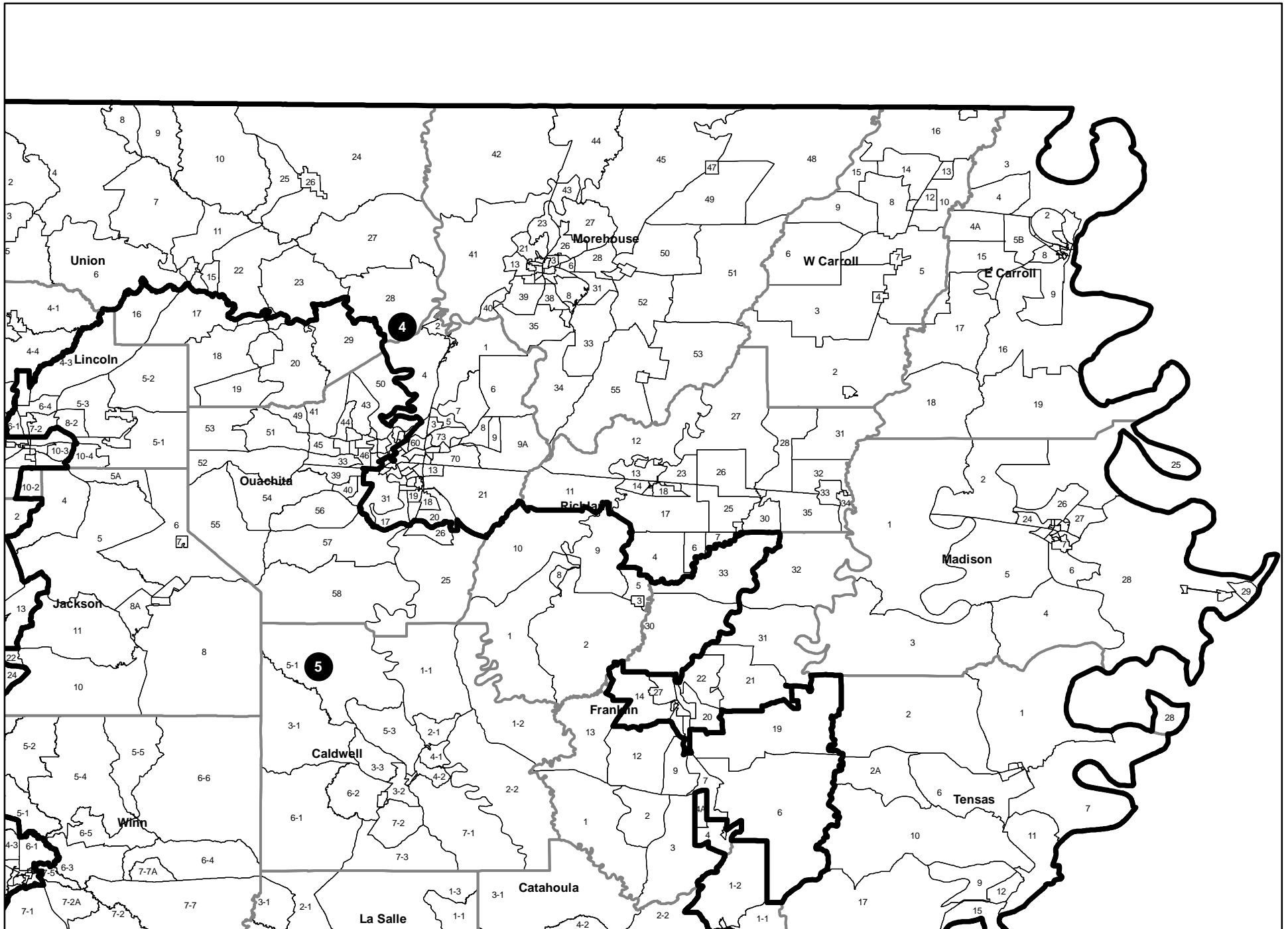
Effective for election purposes only for the regular congressional elections in 2012; effective for all purposes on Jan. 3, 2013.

(Adds R.S. 18:1276.1; Repeals R.S. 18:1276)

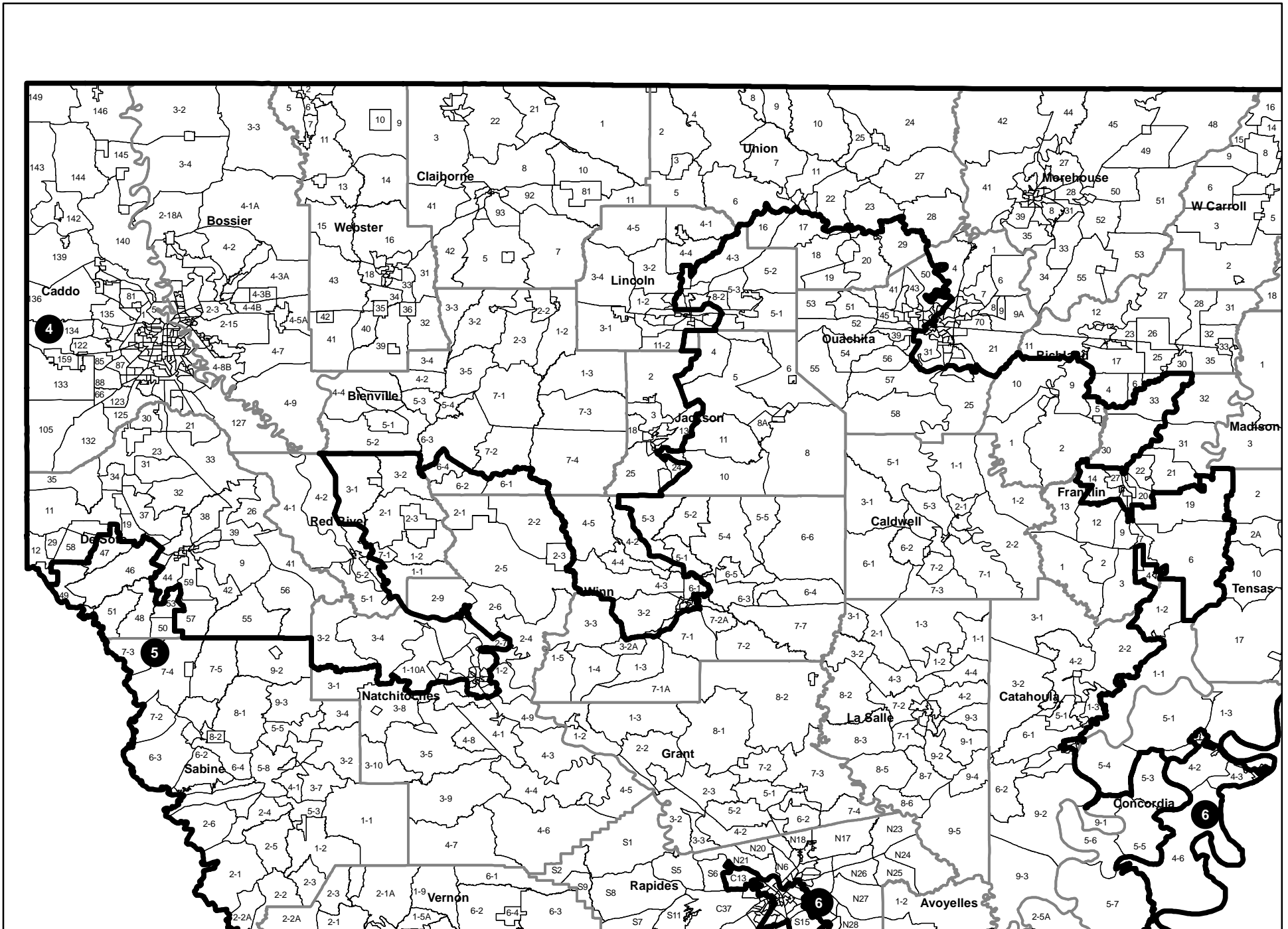
Proposed Congressional Plan---Statewide



Proposed Congressional Plan---Northeast



Proposed Congressional Plan---Northwest



Plan Statistics

<u>Districts:</u>	<u># of Members</u>	<u>Actual Population</u>	<u>Ideal Population</u>	<u>Absolute Deviation</u>	<u>Relative Deviation</u>
District 1	1	755,631	755,562	69	0.009%
District 2	1	755,636	755,562	74	0.010%
District 3	1	755,509	755,562	-53	-0.007%
District 4	1	755,505	755,562	-57	-0.008%
District 5	1	755,623	755,562	61	0.008%
District 6	1	755,468	755,562	-94	-0.012%
Grand Total:	6	4,533,372	4,533,372		

Ideal Population Per Member:	755562		
Number of Districts for Plan Type:	6		
Range of District Populations:	755,468	to	755,636
Absolute Mean Deviation:	28		
Absolute Range:	-94	to	74
Absolute Overall Range:	168		
Relative Mean Deviation:	0.01%		
Relative Range:	-0.01%	to	0.01%
Relative Overall Range:	0.02%		

<i>Ideal - Actual:</i>	0
<i>Remainder:</i>	0
<i>Unassigned Population:</i>	0

Total Population

	Total Population	Total White	Total Black	Total Asian	Total American Indian	Total Other	Total Hispanic	Reg Total Jan 2011
District 1	755,631	641,091	77,982	15,026	5,634	15,898	44,872	458,931
	100.000%	84.842%	10.320%	1.989%	0.746%	2.104%	5.938%	80.041%
District 2	755,636	305,421	398,460	23,381	5,047	23,327	54,278	448,570
	100.000%	40.419%	52.732%	3.094%	0.668%	3.087%	7.183%	77.663%
District 3	755,509	566,870	146,111	12,572	15,765	14,191	28,931	443,468
	100.000%	75.032%	19.339%	1.664%	2.087%	1.878%	3.829%	78.931%
District 4	755,505	398,379	334,501	8,325	5,310	8,990	19,988	440,505
	100.000%	52.730%	44.275%	1.102%	0.703%	1.190%	2.646%	77.461%
District 5	755,623	592,927	134,780	7,967	11,339	8,610	20,487	450,798
	100.000%	78.469%	17.837%	1.054%	1.501%	1.139%	2.711%	79.540%
District 6	755,468	331,504	395,051	14,280	3,458	11,175	24,004	438,103
	100.000%	43.881%	52.292%	1.890%	0.458%	1.479%	3.177%	77.250%
Grand Total	4,533,372	2,836,192	1,486,885	81,551	46,553	82,191	192,560	2,680,375
	100.000%	62.563%	32.799%	1.799%	1.027%	1.813%	4.248%	78.480%

Voter Registration

	Reg Total Jan 2011	Reg White Jan 2011	Reg Black Jan 2011	Reg Other Jan 2011	Reg Dem Total Jan 2011	Reg Rep Total Jan 2011	Reg Other Total Jan 2011
District 1	458,931	401,114	34,131	23,686	155,930	189,476	113,525
	80.041%	87.402%	7.437%	5.161%	33.977%	41.286%	24.737%
District 2	448,570	188,203	228,426	31,941	279,464	66,459	102,647
	77.663%	41.956%	50.923%	7.121%	62.301%	14.816%	22.883%
District 3	443,468	351,859	74,872	16,737	211,940	125,463	106,065
	78.931%	79.343%	16.883%	3.774%	47.791%	28.291%	23.917%
District 4	440,505	244,679	182,393	13,433	230,115	118,002	92,388
	77.461%	55.545%	41.405%	3.049%	52.239%	26.788%	20.973%
District 5	450,798	368,429	68,260	14,109	217,739	129,803	103,256
	79.540%	81.728%	15.142%	3.130%	48.301%	28.794%	22.905%
District 6	438,103	206,833	215,995	15,275	259,798	88,987	89,318
	77.250%	47.211%	49.302%	3.487%	59.301%	20.312%	20.387%
Grand Total	2,680,375	1,761,117	804,077	115,181	1,354,986	718,190	607,199

Splits

	Total Population	Total White	Total Black	Total Asian	Total American Indian	Total Other	VAP Total	VAP White	VAP Black	VAP Asian	VAP American Indian	VAP Other	Reg Total Jan 2011	Reg White Jan 2011	Reg Black Jan 2011	Reg Other Jan 2011
District 1																
*Ascension	22,294	20,103	1,489	168	136	398	16,096	14,682	957	112	103	242	13,610	12,435	715	460
*East Baton Rouge	81,919	67,700	10,511	2,295	524	889	62,761	53,181	6,972	1,606	371	631	54,779	47,757	4,859	2,163
*Jefferson	189,312	155,436	17,063	7,383	1,139	8,291	152,554	127,544	12,119	5,647	881	6,363	115,723	100,506	5,850	9,367
*Livingston	127,520	117,103	6,941	906	1,047	1,523	92,333	85,497	4,535	565	777	959	71,209	66,143	2,985	2,081
*Orleans	11,437	10,203	689	323	48	174	9,122	8,245	471	242	36	128	7,192	6,459	226	507
*St. Charles	14,970	12,665	1,694	153	87	371	11,100	9,481	1,174	99	72	274	9,274	7,800	989	485
*St. Tammany	210,945	183,136	19,338	3,363	1,922	3,186	156,878	138,379	12,642	2,254	1,387	2,216	131,805	115,464	8,961	7,380
*Tangipahoa	50,066	43,263	5,373	290	426	714	37,221	32,783	3,466	194	327	451	29,731	26,577	2,307	847
Washington	47,168	31,482	14,884	145	305	352	35,305	24,363	10,374	101	238	229	25,608	17,973	7,239	396
District 1	755,631	641,091	77,982	15,026	5,634	15,898	573,370	494,155	52,710	10,820	4,192	11,493	458,931	401,114	34,131	23,686
	100.000%	84.842%	10.320%	1.989%	0.746%	2.104%	100.000%	86.184%	9.193%	1.887%	0.731%	2.004%	80.041%	87.402%	7.437%	5.161%
District 2																
*Ascension	16,691	6,283	10,133	60	53	162	12,111	5,043	6,887	49	39	93	10,559	4,389	5,942	228
*Assumption	11,643	5,341	6,097	19	50	136	8,696	4,228	4,325	13	30	100	7,536	3,556	3,954	26
*Iberville	5,135	1,710	3,396	11	7	11	4,703	1,633	3,046	9	6	9	964	202	740	22
*Jefferson	216,150	97,040	94,797	10,255	1,735	12,323	162,425	78,619	65,733	7,745	1,237	9,091	119,928	56,401	51,401	12,126
*Lafourche	21,101	11,768	8,718	172	186	257	15,865	9,539	5,895	131	129	171	11,901	7,038	4,565	298
*Orleans	330,633	102,069	209,380	10,443	1,634	7,107	260,214	90,587	153,964	8,449	1,355	5,859	203,485	63,311	125,189	14,985
*Plaquemines	6,741	3,042	2,900	442	263	94	5,062	2,410	2,053	328	201	70	5,508	2,830	2,167	511
*St. Bernard	30,498	22,029	6,066	843	407	1,153	22,649	17,036	3,873	619	286	835	19,323	15,881	2,415	1,027
*St. Charles	26,223	13,795	11,628	235	163	402	19,166	10,601	8,024	143	114	284	15,069	8,493	5,994	582
St. James	22,102	10,615	11,290	43	52	102	16,401	8,231	8,039	26	41	64	14,703	7,249	7,260	194
St. John the Baptist	45,924	19,501	24,944	414	237	828	33,568	15,408	17,127	290	164	579	27,785	12,466	14,265	1,054
*St. Tammany	22,795	12,228	9,111	444	260	752	16,726	9,585	6,110	316	192	523	11,809	6,387	4,534	888
District 2	755,636	305,421	398,460	23,381	5,047	23,327	577,586	252,920	285,076	18,118	3,794	17,678	448,570	188,203	228,426	31,941
	100.000%	40.419%	52.732%	3.094%	0.668%	3.087%	100.000%	43.789%	49.356%	3.137%	0.657%	3.061%	77.663%	41.956%	50.923%	7.121%
District 3																
*Acadia	55,606	43,246	11,475	179	274	432	40,422	32,254	7,552	122	192	302	33,586	26,812	6,349	425
*Assumption	11,778	10,294	1,153	49	140	142	8,969	7,968	774	38	95	94	7,252	6,537	632	83
Iberia	73,240	45,551	24,091	1,926	428	1,244	53,398	35,137	15,754	1,308	307	892	45,139	30,016	13,917	1,206
*Iberville	13,090	9,907	2,945	61	69	108	9,983	7,747	2,049	41	57	89	8,757	6,888	1,750	119
*Jefferson	27,090	19,639	5,139	1,005	528	779	20,176	15,110	3,450	718	371	527	16,426	12,220	2,882	1,324
*Lafayette	185,128	145,240	31,610	3,741	1,146	3,391	140,361	113,122	21,219	2,767	835	2,418	108,450	90,176	13,706	4,568
*Lafourche	75,217	64,677	4,645	683	3,271	1,941	56,787	49,823	3,050	481	2,058	1,375	41,810	38,789	1,751	1,270
*Orleans	1,759	1,156	378	185	14	26	1,278	848	259	149	8	14	1,095	666	233	196

Splits

	Total Population	Total White	Total Black	Total Asian	Total American Indian	Total Other	VAP Total	VAP White	VAP Black	VAP Asian	VAP American Indian	VAP Other	Reg Total Jan 2011	Reg White Jan 2011	Reg Black Jan 2011	Reg Other Jan 2011
District 3																
*Plaquemines	16,301	13,204	2,051	402	293	351	11,651	9,676	1,314	255	195	211	9,026	7,711	908	407
*St. Bernard	5,399	4,550	639	30	115	65	4,071	3,454	465	21	84	47	4,035	3,451	414	170
*St. Charles	11,587	10,080	1,073	187	121	126	8,306	7,363	670	115	77	81	7,362	6,620	471	271
*St. Landry	16,807	12,943	3,493	67	84	220	12,325	9,766	2,314	42	57	146	10,124	8,022	1,846	256
*St. Martin	33,125	25,258	6,842	346	243	436	24,716	19,446	4,566	230	157	317	21,622	17,061	3,866	695
St. Mary	54,650	32,406	18,290	1,058	1,269	1,627	40,746	25,191	12,797	773	837	1,148	31,845	20,072	10,527	1,246
Terrebonne	111,860	78,591	22,072	1,333	7,375	2,489	82,737	60,621	14,647	986	4,725	1,758	59,299	45,337	10,268	3,694
*Vermilion	54,454	43,651	8,420	1,258	357	768	39,793	32,895	5,284	891	247	476	32,520	27,288	4,479	753
*West Baton Rouge	8,418	6,477	1,795	62	38	46	6,121	4,791	1,233	45	23	29	5,120	4,193	873	54
District 3	755,509	566,870	146,111	12,572	15,765	14,191	561,840	435,212	97,397	8,982	10,325	9,924	443,468	351,859	74,872	16,737
	100.000%	75.032%	19.339%	1.664%	2.087%	1.878%	100.000%	77.462%	17.335%	1.599%	1.838%	1.766%	78.931%	79.343%	16.883%	3.774%
District 4																
*Bienville	12,829	6,556	6,037	38	117	81	9,905	5,287	4,446	26	98	48	8,368	4,287	4,026	55
Bossier	116,979	84,430	25,606	2,516	1,139	3,288	86,945	64,692	17,413	1,836	837	2,167	60,834	46,663	11,491	2,680
Caddo	254,969	124,942	122,229	3,230	1,906	2,662	192,315	100,748	85,902	2,363	1,455	1,847	151,374	79,163	66,708	5,503
*Catahoula	3,532	1,354	2,149	3	6	20	2,554	1,073	1,461	2	6	12	2,197	872	1,313	12
Claiborne	17,195	8,167	8,820	62	99	47	13,815	6,781	6,889	37	80	28	8,877	4,908	3,872	97
*Concordia	7,516	5,333	2,076	27	46	34	5,635	4,206	1,358	17	34	20	4,918	3,889	954	75
*De Soto	24,494	13,639	10,289	53	305	208	18,349	10,652	7,272	41	249	135	14,955	8,505	5,954	496
East Carroll	7,759	2,245	5,398	47	31	38	5,766	1,845	3,830	37	25	29	5,330	1,617	3,664	49
*Franklin	12,935	7,053	5,749	43	40	50	9,474	5,556	3,833	28	30	27	8,222	4,783	3,392	47
*Jackson	9,887	6,117	3,640	27	44	59	7,667	4,817	2,757	19	36	38	5,563	3,543	1,951	69
*Lincoln	31,650	12,865	17,571	598	150	466	25,478	10,829	13,611	545	129	364	14,651	6,201	7,865	585
Madison	12,093	4,498	7,452	33	55	55	9,071	3,644	5,312	20	45	50	7,634	2,780	4,764	90
Morehouse	27,979	14,345	13,281	142	102	109	21,061	11,583	9,230	102	79	67	18,681	10,048	8,329	304
*Natchitoches	23,922	9,862	13,434	146	275	205	18,194	8,282	9,433	111	216	152	13,441	6,075	6,904	462
*Ouachita	85,697	31,595	52,247	979	284	592	62,209	25,763	35,072	750	216	408	50,155	19,529	28,621	2,005
*Red River	4,636	1,494	3,093	8	16	25	3,332	1,218	2,074	6	16	18	3,064	966	2,077	21
*Richland	16,906	10,109	6,541	77	83	96	12,426	7,826	4,425	58	57	60	10,864	6,487	4,278	99
Tensas	5,252	2,202	2,991	13	15	31	3,923	1,796	2,085	11	9	22	4,131	1,807	2,304	20
*Union	17,351	10,667	6,015	38	99	532	13,231	8,570	4,256	24	78	303	11,271	7,456	3,534	281
Webster	41,207	26,469	14,044	180	316	198	31,497	20,907	10,110	120	241	119	23,913	16,115	7,416	382
West Carroll	11,604	9,497	1,870	34	86	117	8,746	7,254	1,330	24	62	76	7,167	6,017	1,096	54
*Winn	9,113	4,940	3,969	31	96	77	7,089	3,917	3,019	27	74	52	4,895	2,968	1,880	47

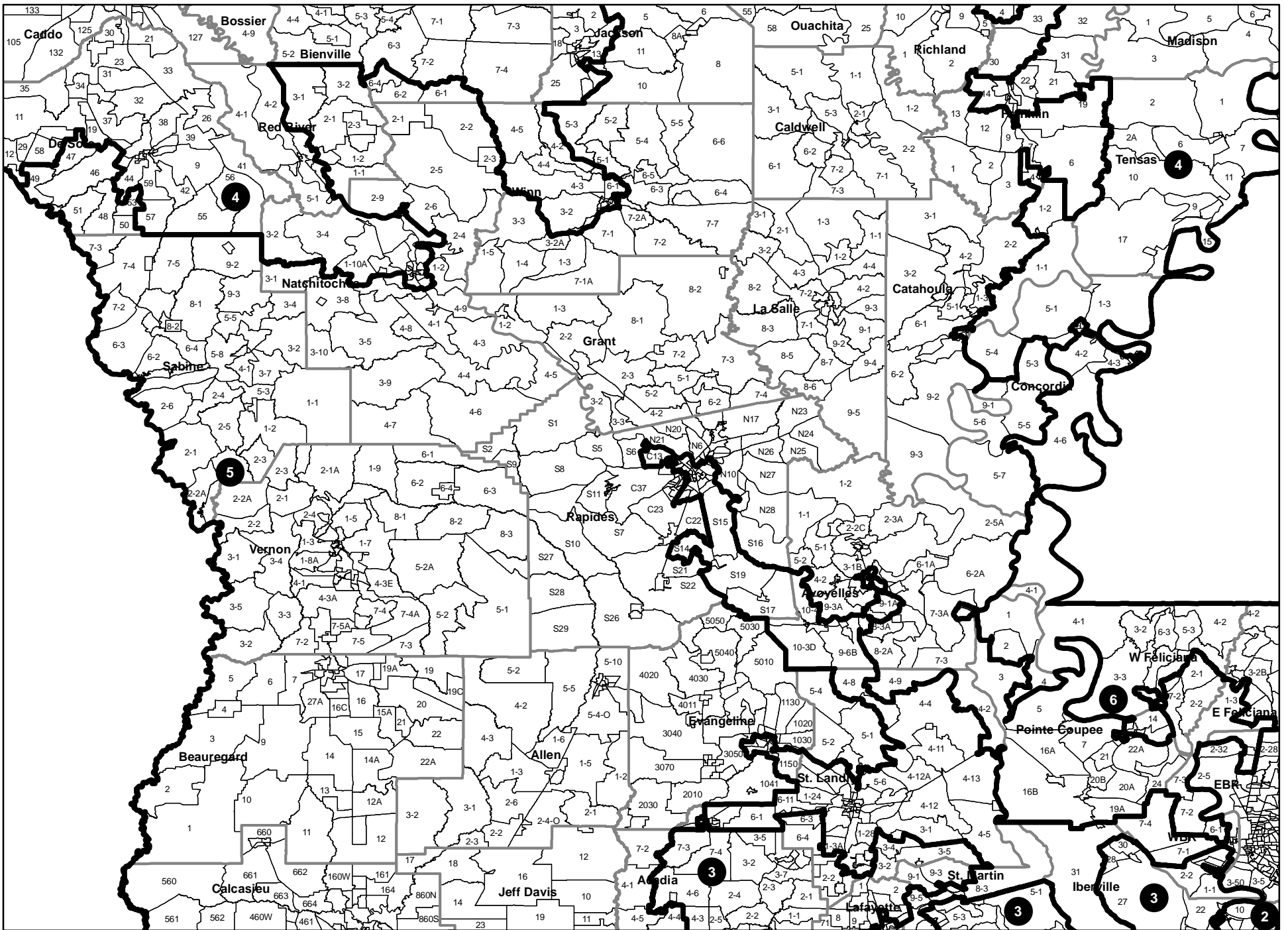
Splits

	Total Population	Total White	Total Black	Total Asian	Total American Indian	Total Other	VAP Total	VAP White	VAP Black	VAP Asian	VAP American Indian	VAP Other	Reg Total Jan 2011	Reg White Jan 2011	Reg Black Jan 2011	Reg Other Jan 2011
District 4	755,505	398,379	334,501	8,325	5,310	8,990	568,682	317,246	235,118	6,204	4,072	6,042	440,505	244,679	182,393	13,433
	100.000%	52.730%	44.275%	1.102%	0.703%	1.190%	100.000%	55.786%	41.344%	1.091%	0.716%	1.062%	77.461%	55.545%	41.405%	3.049%
District 5																
*Acadia	6,167	5,881	170	17	39	60	4,488	4,300	116	9	21	42	3,670	3,534	92	44
Allen	25,764	18,435	6,192	220	749	168	19,870	14,288	4,828	154	495	105	13,110	10,190	2,397	523
*Avoyelles	28,640	22,318	5,547	126	533	116	21,454	17,134	3,800	87	356	77	16,775	13,631	2,794	350
Beauregard	35,654	29,321	5,016	353	652	312	26,359	21,902	3,569	239	460	189	19,924	16,703	2,304	917
*Bienville	1,524	1,379	116	6	15	8	1,107	992	98	5	7	5	888	825	59	4
Calcasieu	192,768	136,514	49,825	2,550	1,626	2,253	143,756	105,077	34,139	1,846	1,187	1,507	117,844	86,021	27,975	3,848
Caldwell	10,132	8,213	1,778	30	64	47	7,758	6,314	1,336	23	51	34	6,324	5,351	911	62
Cameron	6,839	6,546	135	10	60	88	5,183	5,011	74	9	38	51	5,536	5,272	188	76
*Catahoula	6,875	5,631	1,169	6	47	22	5,503	4,470	977	6	37	13	4,183	3,877	283	23
*Concordia	2,162	2,115	28	1	16	2	1,600	1,567	23	1	8	1	1,420	1,386	23	11
*De Soto	2,162	1,817	311	1	26	7	1,657	1,403	223	1	24	6	1,441	1,158	237	46
*East Baton Rouge	11,143	7,624	3,277	124	67	51	7,790	5,392	2,243	83	43	29	7,397	5,137	2,049	211
*East Feliciana	1,895	1,582	281	1	28	3	1,487	1,265	195	1	23	3	1,318	1,151	121	46
*Evangeline	25,457	20,522	4,367	96	142	330	18,822	15,309	3,062	71	102	278	15,594	13,141	2,318	135
*Franklin	7,832	6,877	871	22	42	20	5,976	5,282	638	14	33	9	5,244	4,625	586	33
Grant	22,309	18,149	3,602	97	385	76	17,158	13,788	2,978	67	274	51	11,900	10,361	1,284	255
*Jackson	6,387	4,967	1,307	40	39	34	4,903	3,864	967	20	29	23	4,283	3,336	854	93
Jefferson Davis	31,594	25,125	5,836	98	275	260	23,196	18,871	3,891	66	180	188	19,337	15,808	3,132	397
La Salle	14,890	12,689	1,808	40	215	138	11,366	9,677	1,402	35	143	109	8,427	7,648	621	158
*Lincoln	15,085	12,910	1,613	276	80	206	11,652	10,046	1,210	204	54	138	9,365	8,403	654	308
*Natchitoches	15,644	11,632	3,344	51	374	243	11,772	8,944	2,338	40	261	189	9,541	7,106	1,974	461
*Ouachita	68,023	61,289	4,947	743	421	623	51,138	46,553	3,333	498	333	421	44,253	40,416	2,376	1,461
*Pointe Coupee	16,441	12,475	3,694	47	50	175	12,667	9,880	2,615	28	40	104	10,724	8,485	2,090	149
*Rapides	87,451	72,315	11,183	1,380	1,390	1,183	66,109	55,478	7,831	981	1,036	783	53,157	46,319	4,902	1,936
*Red River	4,455	3,866	540	8	27	14	3,446	3,038	376	6	18	8	2,917	2,600	300	17
*Richland	3,819	2,770	1,003	15	13	18	3,014	2,173	812	7	13	9	2,075	1,686	368	21
Sabine	24,233	17,155	4,234	84	2,636	124	18,311	13,544	2,835	63	1,796	73	13,837	10,811	2,032	994
*St. Landry	6,038	4,730	1,221	28	24	35	4,509	3,601	854	17	16	21	4,410	3,482	859	69
*Union	5,370	5,015	227	11	16	101	4,262	3,998	183	7	13	61	3,693	3,407	175	111
*Vermilion	3,545	3,271	234	16	19	5	2,729	2,529	173	11	12	4	2,233	2,063	149	21
Vernon	52,334	39,614	8,313	1,426	1,177	1,804	37,822	29,416	5,349	1,026	848	1,183	21,620	17,881	2,495	1,244
*West Baton Rouge	3,557	2,412	1,076	15	7	47	2,678	1,883	744	14	6	31	2,110	1,488	596	26
*West Feliciana	3,234	2,485	707	7	14	21	2,435	1,862	545	2	13	13	2,251	1,685	536	30

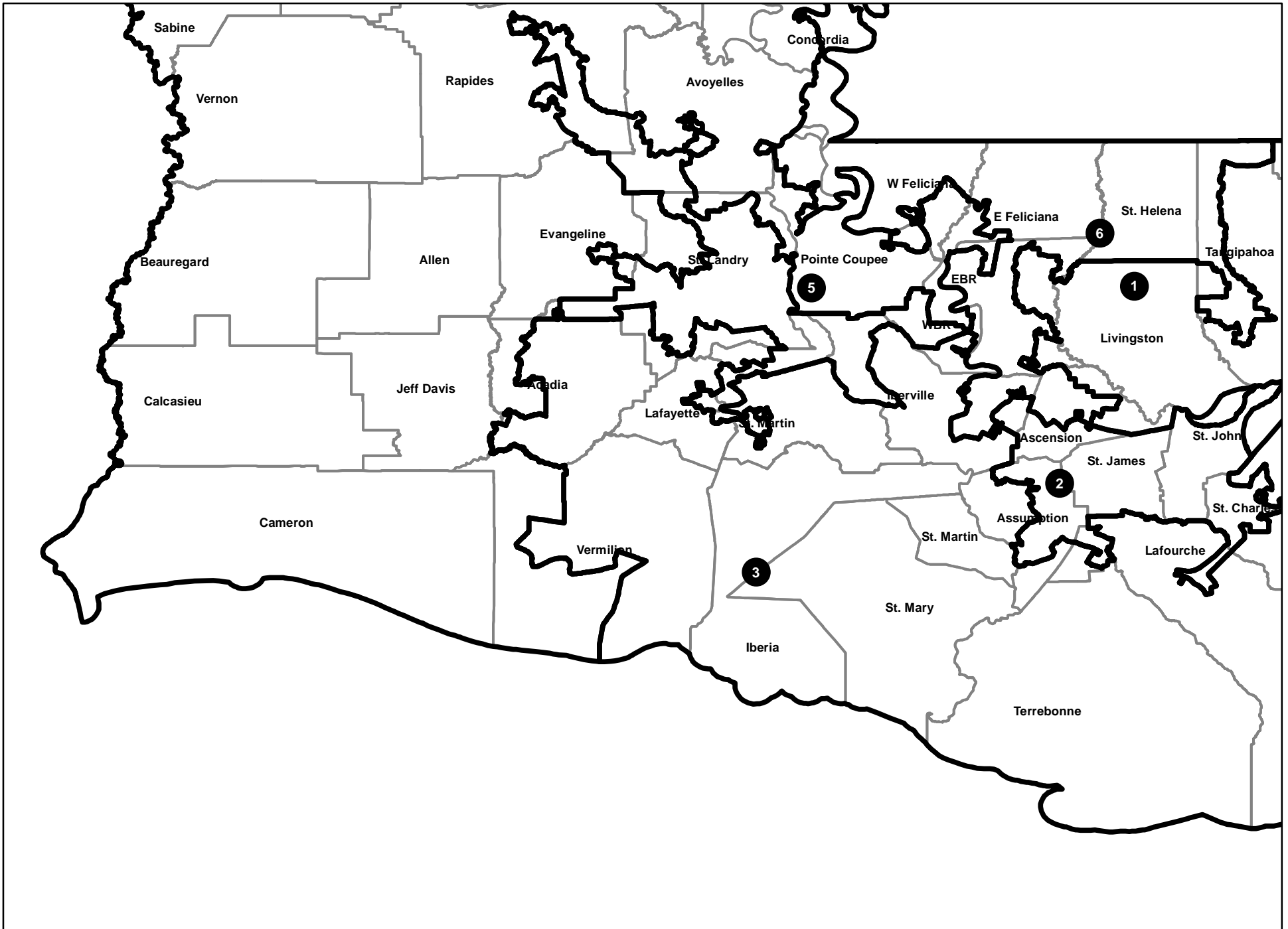
Splits

	Total Population	Total White	Total Black	Total Asian	Total American Indian	Total Other	VAP Total	VAP White	VAP Black	VAP Asian	VAP American Indian	VAP Other	Reg Total Jan 2011	Reg White Jan 2011	Reg Black Jan 2011	Reg Other Jan 2011
District 5																
*Winn	6,200	5,283	808	22	71	16	4,782	4,101	600	17	55	9	3,997	3,442	526	29
District 5	755,623	592,927	134,780	7,967	11,339	8,610	566,759	452,952	94,357	5,658	8,025	5,767	450,798	368,429	68,260	14,109
	100.000%	78.469%	17.837%	1.054%	1.501%	1.139%	100.000%	79.920%	16.649%	0.998%	1.416%	1.018%	79.540%	81.728%	15.142%	3.130%
District 6																
*Ascension	68,230	52,186	12,844	1,006	397	1,797	48,253	37,612	8,567	655	270	1,149	39,935	31,408	6,599	1,928
*Avoyelles	13,433	5,870	7,329	48	108	78	10,336	4,716	5,447	39	75	59	6,330	3,243	2,996	91
*Concordia	11,144	4,511	6,500	31	61	41	8,354	3,525	4,736	23	46	24	6,358	2,722	3,552	84
*East Baton Rouge	347,109	139,603	188,746	11,145	1,322	6,293	265,955	119,302	132,081	8,782	1,072	4,718	190,441	85,257	96,902	8,282
*East Feliciana	18,372	9,201	8,969	66	99	37	14,588	7,510	6,928	57	71	22	12,093	6,478	5,005	610
*Evangeline	8,527	2,917	5,495	43	19	53	5,995	2,310	3,599	26	15	45	5,813	2,126	3,655	32
*Iberville	15,162	4,663	10,279	52	41	127	11,199	3,874	7,163	35	35	92	10,731	3,324	7,264	143
*Lafayette	36,450	8,466	27,302	150	144	388	26,954	7,444	18,984	117	116	293	22,674	5,456	16,449	769
*Livingston	506	498	0	0	8	0	363	358	0	0	5	0	371	365	0	6
*Pointe Coupee	6,361	1,535	4,733	22	21	50	4,660	1,193	3,405	16	17	29	4,740	1,099	3,606	35
*Rapides	44,162	11,058	31,967	532	292	313	31,490	9,101	21,537	396	234	222	24,899	7,009	17,205	685
St. Helena	11,203	5,034	6,014	16	72	67	8,440	4,036	4,291	11	60	42	8,432	3,816	4,517	99
*St. Landry	60,539	28,942	30,439	300	298	560	43,870	22,226	20,829	207	205	403	42,015	20,397	20,886	732
*St. Martin	19,035	9,055	9,555	132	107	186	13,673	6,874	6,524	86	70	119	12,227	5,805	6,020	402
*Tangipahoa	71,031	36,943	32,008	665	408	1,007	53,456	30,348	21,593	516	304	695	38,933	22,002	15,682	1,249
*West Baton Rouge	11,813	5,382	6,261	37	40	93	9,062	4,393	4,540	33	38	58	7,566	3,563	3,939	64
*West Feliciana	12,391	5,640	6,610	35	21	85	10,472	4,550	5,819	22	20	61	4,545	2,763	1,718	64
District 6	755,468	331,504	395,051	14,280	3,458	11,175	567,120	269,372	276,043	11,021	2,653	8,031	438,103	206,833	215,995	15,275
	100.000%	43.881%	52.292%	1.890%	0.458%	1.479%	100.000%	47.498%	48.675%	1.943%	0.468%	1.416%	77.250%	47.211%	49.302%	3.487%

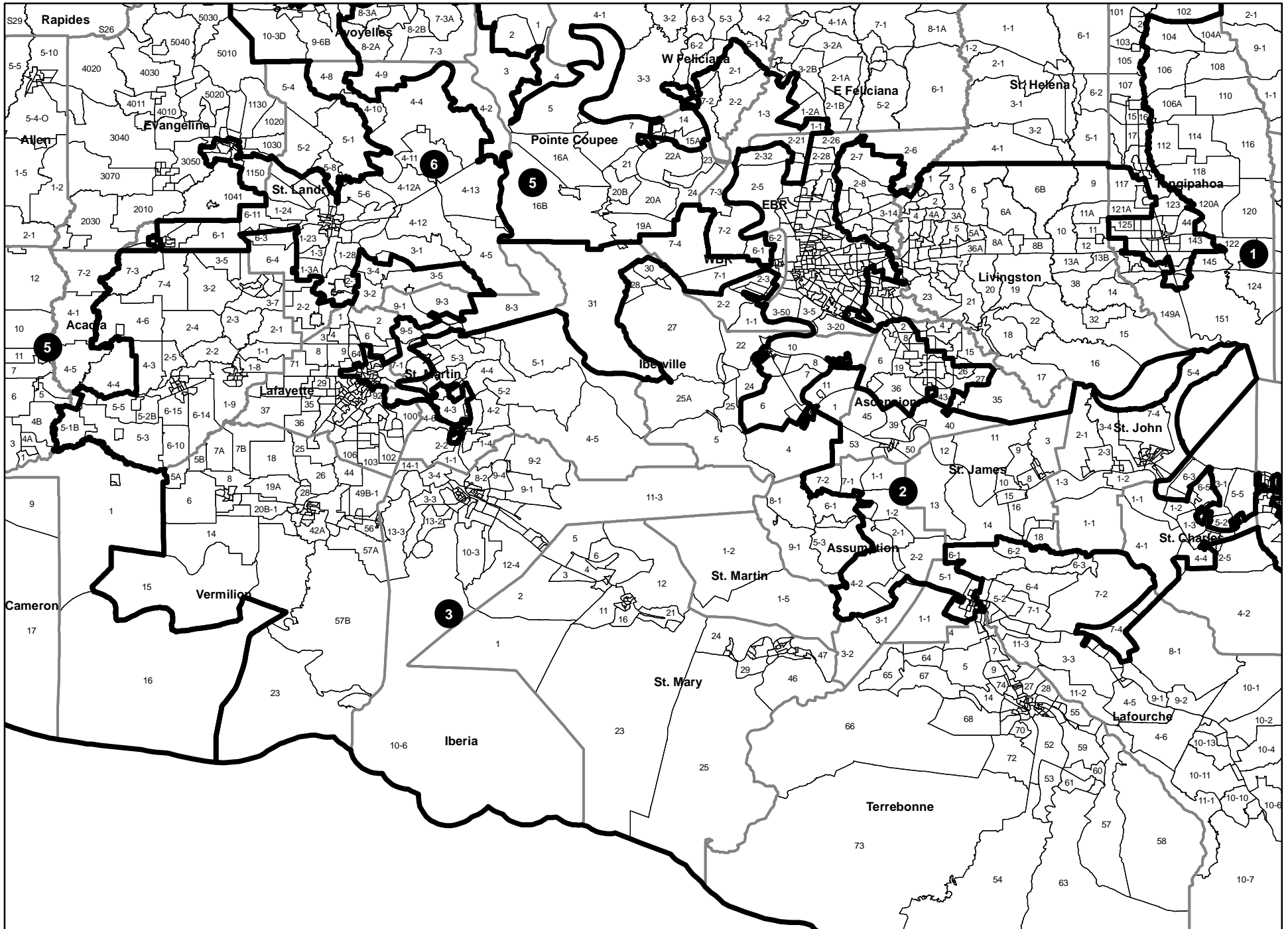
Proposed Congressional Plan---Central



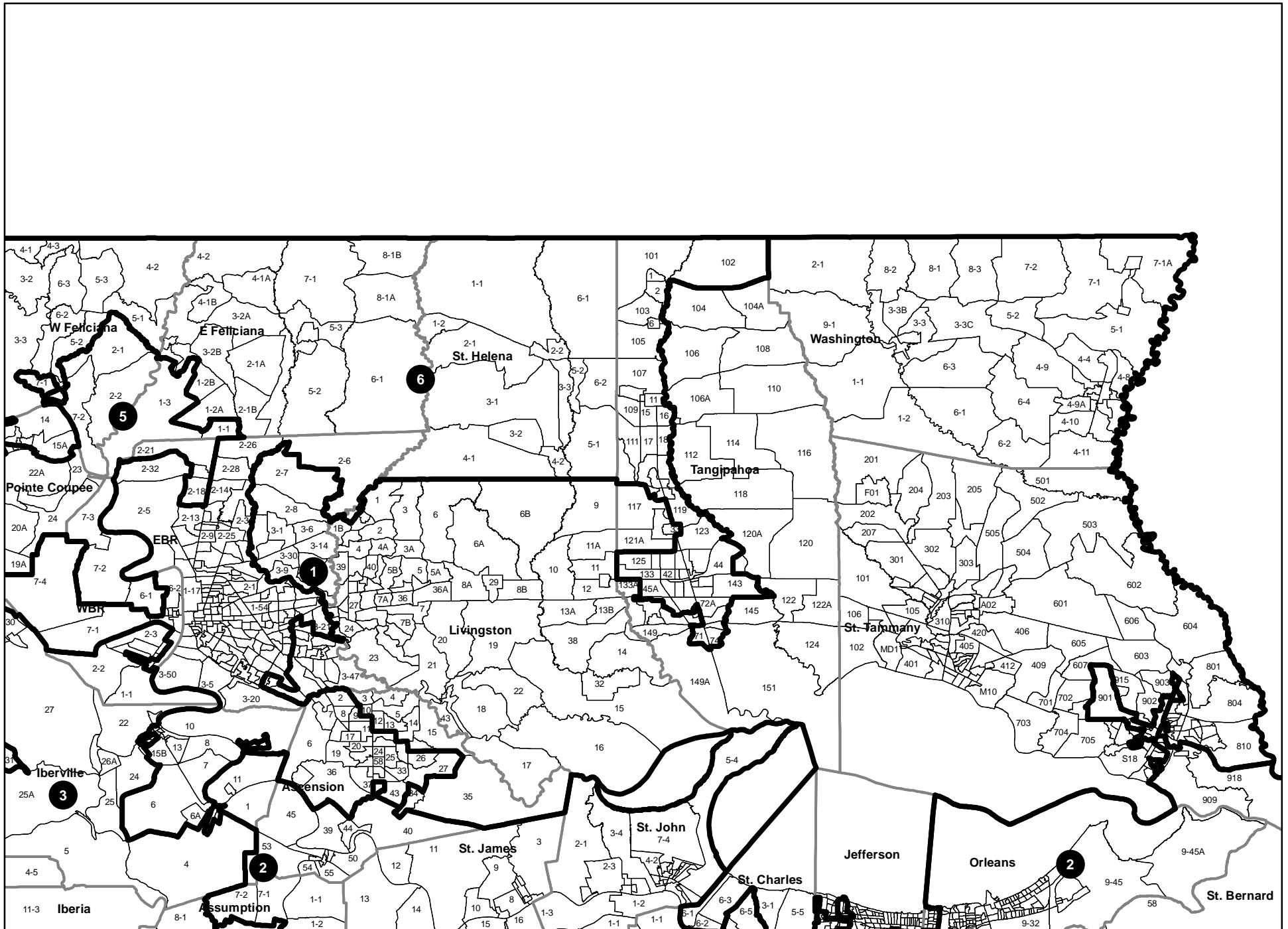
Proposed Congressional Plan---Southwest



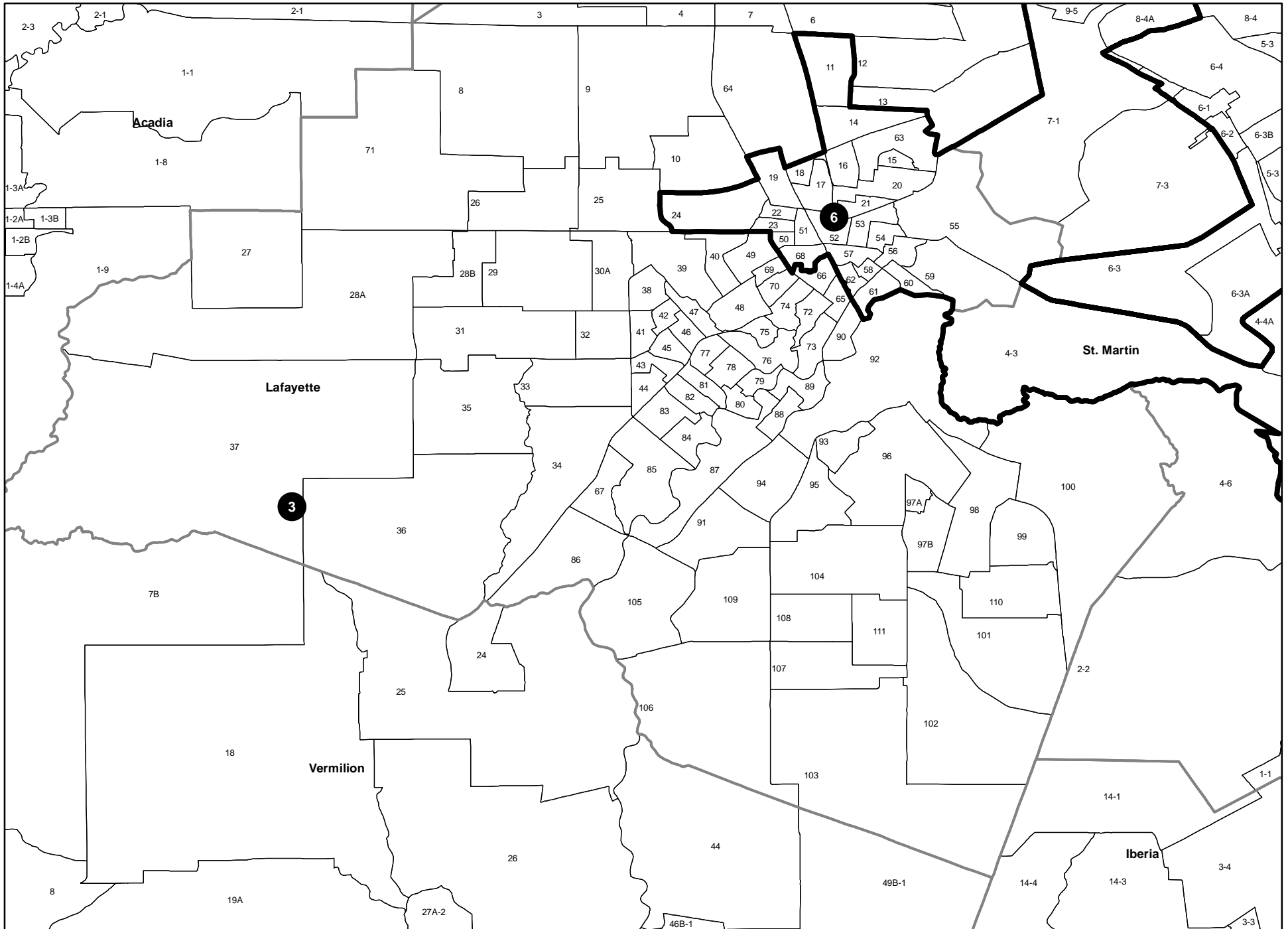
Proposed Congressional Plan---Acadiana



Proposed Congressional Plan---Florida Parishes



Proposed Congressional Plan---Lafayette



Proposed Congressional Plan---Baton Rouge



Proposed Congressional Plan---Orleans Jefferson

