

First Extraordinary Session, 2011

HOUSE BILL NO. 42

BY REPRESENTATIVE MICHAEL JACKSON

REAPPORTIONMENT/CONGRESS: Provides relative to the election districts for members of congress (Item #3)

1 AN ACT

2 To enact R.S. 18:1276.1 and to repeal R.S. 18:1276, relative to congressional districts; to
3 provide for the redistricting of Louisiana's congressional districts; to provide with
4 respect to positions and offices, other than congressional, which are based upon
5 congressional districts; to provide for effectiveness; and to provide for related
6 matters.

7 Be it enacted by the Legislature of Louisiana:

8 Section 1. R.S. 18:1276.1 is hereby enacted to read as follows:

9 §1276.1. Congressional districts

10 Louisiana shall be divided into six congressional districts, and the qualified
11 electors of each district shall elect one representative to the United States House of
12 Representatives. The districts shall be composed as follows:

- 13 (1) District 1 is composed of Precincts 3-1 and 3-2 of Assumption Parish;
- 14 Precincts 3-3, 3-4, 5-4, 5-5, 10-2, 10-3, 10-4, 10-6, 10-7, 13-1, 13-2, 13-3, 13-4,
- 15 14-1, 14-3 and 14-4 of Iberia Parish; Precincts 1, 2, 3, 4, 5, 7, 8, 9, 10, 11, 12, 13, 14,
- 16 15, 16, 17, 18, 19, 20, 21, 22, 23, 24, 25, 26, 27, 28, 29, 30, 31, 32, 33, 34, 35, 36, 37,
- 17 38, 39, 40, 41, 42, 43, 44, 45, 46, 51, 52, 53, 54, 55, 56, 57, 58, 59, 60, 61, 62, 63, 64,
- 18 65, 66, 67, 68, 69, 70, 71, 72, 73, 74, 75, 76, 77, 78, 79, 80, 81, 82, 83, 84, 85, 86, 87,
- 19 88, 89, 90, 91, 92, 93, 94, 95, 96, 97, 98, 99, 100, 101, 102, 103, 105, 106, 116, 117,
- 20 118, 119, 120, 121, 122, 123, 124, 125, 126, 127, 128, 129, 130, 132, 134, 136, 170,

1 171, 172, 174, 175, 176, 177, 178, 179A, 183, 185A, 192, 193, 194A, 194B, 198,
2 199, 202, 203, 210, 211, 226, 227, 228, 229, 230, 234, 246, 247, 248, 3-G, 5-G, 9-G,
3 10-G, 12-G, 1-GI, 1-H, 2-H, 3-H, 4-H, 5-H, 6-H, 7-H, 8-H, 9-H, 1-K, 2-K, 3-K, 4-K,
4 5-K, 6-K, 7-K, 8-K, 9-K, 10-K, 11-K, 12-K, 13-KA, 13-KB, 14-K, 15-K, 16-K,
5 17-K, 18-K, 19-K, 20-K, 25-K, 27-K, 28-K, 29-K, 30-K, 34-K, 35-K, 1-L, 1-W,
6 3-W, 4-W, 5-W, 6-W and 7-W of Jefferson Parish; Precincts 101, 102, 103, 106,
7 107, 108, 110 and 111 of Lafayette Parish; Lafourche Parish; Precincts 3-14, 3-19,
8 4-6, 4-7, 4-8, 4-9, 4-11, 4-14, 4-15, 4-17, 4-17A, 4-18, 4-20, 4-21, 4-22, 4-23, 5-11,
9 5-12, 5-13, 5-15, 5-16, 5-17, 5-18, 7-37A, 7-41, 7-42, 9-45, 9-45A, 13-8, 13-10,
10 13-12, 14-1, 14-2, 14-3, 14-4, 14-5, 14-6, 14-7, 14-8, 14-9, 14-10, 14-11, 14-12,
11 14-13A, 14-14, 14-15, 14-16, 14-17, 14-18A, 14-19, 14-21, 16-1, 16-1A, 16-2, 16-3,
12 16-4, 16-5, 16-6, 16-7, 16-8, 17-17, 17-18, 17-18A, 17-19 and 17-20 of Orleans
13 Parish; Plaquemines Parish; St. Bernard Parish; Precincts 1-6, 3-1, 3-2, 3-3, 3-4, 3-5,
14 3-6, 4-2, 5-1, 5-2, 5-3, 5-4, 5-5, 6-1, 6-2, 6-3, 6-4, 6-5, 6-6, 6-7 and 6-8 of St. Charles
15 Parish; Precinct 1-5 of St. Martin Parish; Precincts 1, 11, 23, 24, 25, 26, 27, 28, 29,
16 30, 31, 32, 33, 34, 35, 36, 37, 38, 39, 40, 41, 42, 43, 44, 45, 46 and 47 of St. Mary
17 Parish; Precincts 704, 705, 908, 909, 910, 911, 917, 921, S18 and S22 of St.
18 Tammany Parish; Terrebonne Parish; and Precincts 42B, 44, 45A, 49B-1, 49B-3,
19 50A, 50B, 51, 53, 54, 55, 56 and 57A of Vermilion Parish.

20 (2) District 2 is composed of Precincts 1-1, 1-2, 2-1, 2-2, 2-3, 4-1, 4-2, 5-1,
21 5-2, 5-3, 5-4, 6-1, 6-2, 7-1, 7-2, 8-1 and 9-1 of Assumption Parish; Precincts 1-1, 1-2,
22 1-3, 2-1, 2-2, 2-3, 3-1, 3-2, 4-1, 4-2, 4-3, 4-4, 5-1, 5-2, 5-3, 6-1, 6-2, 6-3, 6-4, 7-1,
23 7-2, 7-3, 7-4, 7-5, 8-1, 8-2, 8-4, 8-5, 9-1, 9-2, 9-3, 9-4, 9-5, 10-5, 11-1, 11-2, 11-3,
24 11-4, 11-5, 12-1, 12-2, 12-3 and 12-4 of Iberia Parish; Precincts 104, 107, 108, 115,
25 131, 133, 138, 150, 151, 152, 153, 154, 155, 156, 157A, 157B, 173, 179B, 180, 181,
26 182, 184, 185B, 187, 188, 189, 190, 191, 195, 196, 197A, 197B, 197C, 200, 201,
27 204, 205, 212A, 212B, 213A, 213B, 213C, 214A, 214B, 215, 216A, 216B, 217, 225,
28 231, 232A, 232B, 235, 236, 237, 238, 1-G, 2-G, 4-G, 6-G, 7-G, 8-G, 11-G, 13-G,
29 21-K, 22-K, 23-K, 24-K, 26-K, 31-K, 33-K and 2-W of Jefferson Parish; Precincts

1 1, 2, 4, 5, 6, 7, 11, 12, 13, 14, 15, 16, 17, 18, 19, 20, 21, 22, 23, 24, 50, 51, 52, 53, 54,
 2 55, 56, 57, 58, 59, 60, 61, 62, 63, 64, 68, 99 and 100 of Lafayette Parish; Precincts
 3 1-1, 1-2, 1-5, 1-6, 2-1, 2-2, 2-3, 2-4, 2-6, 2-6A, 2-7, 3-1, 3-3, 3-5, 3-8, 3-9, 3-12,
 4 3-15, 3-18, 3-20, 4-2, 4-3, 4-4, 4-5, 5-1, 5-2, 5-3, 5-4, 5-5, 5-7, 5-8, 5-9, 5-10, 6-1,
 5 6-2, 6-4, 6-6, 6-7, 6-8, 6-9, 7-1, 7-2, 7-4, 7-5, 7-6, 7-7, 7-8, 7-9A, 7-10, 7-11, 7-12,
 6 7-13, 7-14, 7-15, 7-16, 7-17, 7-18, 7-19, 7-20, 7-21, 7-23, 7-24, 7-25, 7-25A, 7-26,
 7 7-27, 7-27B, 7-28, 7-28A, 7-29, 7-30, 7-32, 7-33, 7-34, 7-35, 7-37, 7-40, 8-1, 8-2,
 8 8-4, 8-6, 8-7, 8-8, 8-9, 8-12, 8-13, 8-14, 8-15, 8-19, 8-20, 8-21, 8-22, 8-23, 8-24,
 9 8-25, 8-26, 8-27, 8-28, 8-30, 9-1, 9-3, 9-3A, 9-4, 9-5, 9-5A, 9-6B, 9-6C, 9-6D, 9-6E,
 10 9-6F, 9-7, 9-8, 9-8A, 9-9, 9-10, 9-11, 9-12, 9-13, 9-14, 9-15, 9-16, 9-17, 9-19, 9-21,
 11 9-23, 9-25, 9-26, 9-28, 9-28C, 9-28E, 9-29, 9-30, 9-30A, 9-31, 9-31A, 9-31B, 9-31D,
 12 9-32, 9-33, 9-34A, 9-35, 9-35A, 9-36, 9-36B, 9-37, 9-38, 9-38A, 9-39, 9-39B, 9-40,
 13 9-40A, 9-40C, 9-41, 9-41A, 9-41B, 9-41C, 9-41D, 9-42, 9-42C, 9-43A, 9-43B,
 14 9-43C, 9-43E, 9-43F, 9-43G, 9-43H, 9-43I, 9-43J, 9-43K, 9-43L, 9-43M, 9-43N,
 15 9-44, 9-44A, 9-44B, 9-44D, 9-44E, 9-44F, 9-44G, 9-44I, 9-44J, 9-44L, 9-44M,
 16 9-44N, 9-44O, 9-44P, 9-44Q, 10-3, 10-6, 10-7, 10-8, 10-9, 10-11, 10-12, 10-13,
 17 10-14, 11-2, 11-3, 11-4, 11-5, 11-8, 11-9, 11-10, 11-11, 11-12, 11-13, 11-14, 11-17,
 18 12-1, 12-2, 12-3, 12-4, 12-5, 12-6, 12-7, 12-8, 12-9, 12-10, 12-11, 12-12, 12-13,
 19 12-14, 12-16, 12-17, 12-19, 13-1, 13-2, 13-3, 13-4, 13-5, 13-6, 13-7, 13-9, 13-11,
 20 13-13, 13-14, 13-15, 13-16, 14-20, 14-23, 14-24A, 14-25, 14-26, 15-1, 15-2, 15-3,
 21 15-5, 15-6, 15-8, 15-9, 15-10, 15-11, 15-12, 15-12A, 15-13, 15-13A, 15-13B, 15-14,
 22 15-14A, 15-14B, 15-14C, 15-14D, 15-14E, 15-14F, 15-14G, 15-15, 15-15A, 15-15B,
 23 15-16, 15-17, 15-17A, 15-17B, 15-18, 15-18A, 15-18B, 15-18C, 15-18D, 15-18E,
 24 15-18F, 15-19, 15-19A, 15-19B, 15-19C, 16-9, 17-1, 17-2, 17-3, 17-4, 17-5, 17-6,
 25 17-7, 17-8, 17-9, 17-10, 17-11, 17-12, 17-13, 17-13A, 17-14, 17-15 and 17-16 of
 26 Orleans Parish; Precincts 1-1, 1-2, 1-3, 1-5, 2-1, 2-2, 2-3, 2-4, 2-5, 4-1, 4-3, 4-4, 7-1,
 27 7-2, 7-3 and 7-4 of St. Charles Parish; St. James Parish; St. John the Baptist Parish;
 28 Precincts 1-1, 1-2, 1-2A, 1-3, 1-3A, 1-4, 1-4A, 1-5, 1-7, 1-8, 1-9, 1-10, 1-11, 1-12,
 29 1-13, 1-14, 1-15, 1-15A, 1-16, 1-17, 1-18, 1-19, 1-20, 1-21, 1-22, 1-23, 1-24, 1-25,

1 1-28, 1-28A, 1-29, 2-1, 2-4, 2-5, 2-7, 2-9, 3-2, 3-3, 3-4, 3-6, 5-3, 6-1, 6-3, 6-5, 6-6,
 2 6-8, 6-10, 6-11, 6-11A, 6-15, 6-16 and 6-16A of St. Landry Parish; Precincts 1-1,
 3 1-2, 1-3, 1-4, 1-7, 2-1, 2-2, 2-3, 2-4, 3-1, 3-1A, 3-1B, 3-2, 3-3, 3-4, 3-4A, 3-5, 3-6,
 4 3-9, 4-1, 4-1A, 4-2, 4-3, 4-4A, 4-5, 4-6, 6-1, 6-2, 6-2A, 6-3, 6-3A, 6-3B, 6-4, 7-1,
 5 7-1A, 7-2A, 7-3, 7-4, 7-4A, 8-4A, 9-1, 9-2 and 9-5 of St. Martin Parish; and
 6 Precincts 2, 3, 4, 5, 6, 7, 8, 9, 10, 12, 13, 14, 15, 16, 17, 18, 19, 20, 21 and 22 of St.
 7 Mary Parish.

8 (3) District 3 is composed of Acadia Parish; Allen Parish; Beauregard Parish;
 9 Calcasieu Parish; Cameron Parish; Evangeline Parish; Jefferson Davis Parish;
 10 Precincts 3, 8, 9, 10, 25, 26, 27, 28A, 28B, 29, 30A, 31, 32, 33, 34, 35, 36, 37, 38,
 11 39, 40, 41, 42, 43, 44, 45, 46, 47, 48, 49, 65, 66, 67, 69, 70, 71, 72, 73, 74, 75, 76, 77,
 12 78, 79, 80, 81, 82, 83, 84, 85, 86, 87, 88, 89, 90, 91, 92, 93, 94, 95, 96, 97A, 97B, 98,
 13 104, 105 and 109 of Lafayette Parish; Precincts 1-1, 1-3, 1-3A, 1-4, 1-4A, 1-4B, 1-5,
 14 1-5A, 1-8, 1-9, 1-9A, 1-10, 1-10A, 1-10B, 1-13, 1-14, 2-9, 3-1, 3-2, 3-3, 3-4, 3-5,
 15 3-6, 3-7, 3-8, 3-9, 3-10, 4-1, 4-2, 4-3, 4-4, 4-5, 4-6, 4-7, 4-8 and 4-9 of Natchitoches
 16 Parish; Precincts C23, C30, C31, C32, C33, C34, C35, C36, C37, C41, C42, S2, S7,
 17 S8, S9, S10, S11, S13, S21, S22, S23, S24, S25, S26, S27, S28 and S29 of Rapides
 18 Parish; Sabine Parish; Precincts 1-6, 1-26, 1-26A, 2-2, 2-3, 2-6, 2-8, 3-1, 3-5, 4-3,
 19 4-5, 4-7, 4-12, 4-12A, 4-13, 5-1, 5-2, 5-4, 5-5, 5-6, 5-8, 6-2, 6-4, 6-7, 6-9, 6-13 and
 20 6-14 of St. Landry Parish; Precincts 4-4, 5-1, 5-2, 5-3, 5-4, 8-1, 8-3, 8-4, 9-3 and 9-4
 21 of St. Martin Parish; Precincts 1, 2, 3, 5A, 5B, 6, 7A, 7B, 8, 9, 10A, 11, 12, 14, 15,
 22 16, 18, 19A, 19B, 20A-1, 20A-2, 20B-1, 21, 23, 24, 25, 26, 27A-2, 28, 29, 32B, 34,
 23 35, 36A-1, 37, 38, 39, 40, 41, 42A, 46A, 46B-1, 46B-2, 46B-3 and 57B of Vermilion
 24 Parish; and Vernon Parish.

25 (4) District 4 is composed of Bienville Parish; Bossier Parish; Caddo Parish;
 26 Precincts 2-1, 2-2, 3-1, 3-2, 3-3, 4-1, 4-2, 4-3, 5-1, 5-2, 5-3, 6-1, 6-2, 6-3, 7-1, 7-2
 27 and 7-3 of Caldwell Parish; Precincts 3-1, 3-2, 3-4, 4-4, 5-1, 5-2, 6-1 and 6-2 of
 28 Catahoula Parish; Claiborne Parish; De Soto Parish; Precincts 1, 2, 3, 4A, 9, 12 and
 29 13 of Franklin Parish; Precincts 1-1, 1-2, 1-3, 2-1, 2-2, 2-3, 4-1, 4-2, 5-1, 5-2, 6-1,

1 6-2, 6-3, 7-1, 7-2, 7-3, 7-4, 8-1, 8-2 and 8-3 of Grant Parish; Jackson Parish; La Salle
2 Parish; Lincoln Parish; Precincts 23, 27, 35, 40, 41, 42, 43, 44, 45, 47, 48 and 49 of
3 Morehouse Parish; Precincts 1-1A, 1-2, 1-6, 1-7, 1-11, 1-12, 2-1, 2-2, 2-3, 2-4, 2-5,
4 2-6, 2-7, 2-7A and 2-8 of Natchitoches Parish; Precincts 1, 2, 4, 6, 7, 32, 33, 36, 37,
5 38, 40, 41, 42, 43, 44, 44A, 45, 46, 48, 49, 50, 51, 52, 53, 54, 55, 56, 57, 58, 61, 64,
6 71, 75, 77 and 78 of Ouachita Parish; Precincts N12, N15, N16, N17, N18, N19,
7 N20, N22, N23, N24, N25 and N26 of Rapides Parish; Red River Parish; Union
8 Parish; Webster Parish; Precincts 3, 4, 5, 6, 7, 8, 9, 11, 12, 13, 14, 15, 16 and 18 of
9 West Carroll Parish; and Winn Parish.

10 (5) District 5 is composed of Precincts 28, 30, 31, 32, 36, 37, 39, 40, 42, 44,
11 45, 47, 48, 49, 50, 51, 52, 53, 54, 55, 56, 57 and 58 of Ascension Parish; Avoyelles
12 Parish; Precincts 1-1 and 1-2 of Caldwell Parish; Precincts 1-1, 1-2, 1-3, 1-4, 2-1,
13 2-2, 2-5, 3-3, 4-1, 4-2, 6-3, 6-5, 7-1, 7-3, 7-5, 8-1, 8-2, 9-1, 9-2, 9-3 and 9-4 of
14 Catahoula Parish; Concordia Parish; Precincts 1-1, 1-2, 1-3, 1-4, 1-5, 1-6, 1-9, 1-10,
15 1-13, 1-14, 1-15, 1-16, 1-17, 1-18, 1-19, 1-21, 1-22, 1-23, 1-24, 1-25, 1-26, 1-27,
16 1-28, 1-29, 1-30, 1-31, 1-32, 1-36, 1-37, 1-38, 1-45, 1-46, 1-50, 1-51, 1-54, 1-55,
17 1-57, 1-58, 1-60, 1-61, 1-62, 1-63, 1-67, 1-68, 1-70, 1-71, 1-77, 1-78, 1-81, 1-82,
18 1-83, 1-84, 1-85, 1-86, 1-87, 1-88, 1-90, 1-91, 1-92, 1-93, 1-94, 1-95, 1-97, 1-100,
19 1-101, 1-102, 1-104, 2-1, 2-2, 2-3, 2-4, 2-5, 2-6, 2-7, 2-8, 2-9, 2-10, 2-11, 2-12, 2-13,
20 2-14, 2-15, 2-16, 2-17, 2-18, 2-19, 2-20, 2-21, 2-22, 2-23, 2-24, 2-25, 2-26, 2-27,
21 2-28, 2-29, 2-30, 2-31, 2-32, 3-5, 3-8, 3-12, 3-20, 3-21, 3-24, 3-27, 3-32, 3-42, 3-44,
22 3-50 and 3-54 of East Baton Rouge Parish; East Carroll Parish; East Feliciana Parish;
23 Precincts 4, 4B, 6, 7, 14, 16, 18, 19, 20, 21, 22, 24, 25, 26, 27, 27A, 28A, 30, 31, 32
24 and 33 of Franklin Parish; Precincts 3-1, 3-2 and 3-3 of Grant Parish; Iberville
25 Parish; Madison Parish; Precincts 1, 2, 3, 4, 5, 6, 7, 8, 9, 10, 12, 13, 14, 15, 16, 17,
26 18, 20, 21, 22, 24, 25, 26, 28, 29, 30, 31, 33, 34, 36, 37, 38, 39, 50, 51, 52, 53, 54 and
27 55 of Morehouse Parish; Precincts 3, 5, 8, 9, 9A, 10, 11, 12, 13, 14, 15, 16, 17, 18,
28 19, 20, 21, 22, 23, 24, 25, 26, 27, 28, 29, 30, 31, 34, 35, 39, 47, 59, 60, 62, 63, 65, 66,
29 67, 68, 69, 70, 72, 73, 74, 76 and 79 of Ouachita Parish; Pointe Coupee Parish;

1 Precincts C1, C2, C3, C4, C5, C6, C7, C8, C9, C10, C11, C13, C14, C15, C17, C18,
2 C19, C20, C21, C22, C24, C25, C26, C27, C28, C38, C39, C40, N1, N2, N3, N4,
3 N5, N6, N7, N8, N9, N10, N11, N13, N14, N21, N27, N28, N29, S1, S4, S5, S6,
4 S14, S15, S16, S17, S18, S19 and S20 of Rapides Parish; Richland Parish; St. Helena
5 Parish; Precincts 4-2, 4-4, 4-6, 4-8, 4-9, 4-10 and 4-11 of St. Landry Parish; Precincts
6 1, 2, 6, 11, 15, 16, 17, 18, 26, 27A, 101, 103, 105, 106B, 107, 109, 109A, 111 and
7 111A of Tangipahoa Parish; Tensas Parish; West Baton Rouge Parish; Precincts 1,
8 2 and 10 of West Carroll Parish; and West Feliciana Parish.

9 (6) District 6 is composed of Precincts 1, 2, 3, 4, 5, 6, 7, 8, 9, 10, 11, 12, 13,
10 14, 15, 16, 17, 18, 19, 20, 21, 22, 23, 24, 25, 26, 27, 33, 34, 35, 41, 43, 60 and 61 of
11 Ascension Parish; Precincts 1-7, 1-8, 1-12, 1-33, 1-34, 1-35, 1-39, 1-40, 1-41, 1-42,
12 1-43, 1-44, 1-47, 1-48, 1-49, 1-52, 1-53, 1-56, 1-59, 1-64, 1-65, 1-66, 1-69, 1-72,
13 1-73, 1-74, 1-75, 1-80, 1-89, 1-98, 1-99, 1-103, 1-105, 1-107, 3-1, 3-2, 3-3, 3-4, 3-6,
14 3-7, 3-9, 3-10, 3-11, 3-13, 3-14, 3-15, 3-16, 3-17, 3-18, 3-19, 3-22, 3-23, 3-25, 3-26,
15 3-28, 3-29, 3-30, 3-31, 3-33, 3-34, 3-35, 3-36, 3-37, 3-38, 3-39, 3-40, 3-41, 3-43,
16 3-45, 3-46, 3-47, 3-48, 3-49, 3-51, 3-52, 3-53 and 3-55 of East Baton Rouge Parish;
17 Livingston Parish; Precincts 101, 102, 103, 104, 105, 106, 107, 201, 202, 203, 204,
18 205, 206, 207, 301, 302, 303, 304, 305, 306, 307, 308, 309, 310, 311, 312, 313, 401,
19 402, 403, 404, 405, 406, 407, 408, 409, 410, 411, 412, 413, 414, 415, 416, 417, 418,
20 419, 420, 421, 422, 423, 424, 426, 427, 501, 502, 503, 504, 505, 601, 602, 603, 604,
21 605, 606, 607, 701, 702, 703, 706, 801, 802, 803, 804, 805, 806, 807, 808, 809, 810,
22 811, 812, 813, 814, 815, 816, 817, 901, 902, 903, 904, 905, 906, 907, 912, 913, 914,
23 915, 916, 918, A01, A02, A03, A04, C01, C02, C03, C04, C05, C06, C07, C08, C09,
24 C10, C11, F01, M01, M02, M03, M04, M05, M06, M07, M08, M09, M10, MD1,
25 P01, S01, S02, S03, S04, S05, S06, S07, S08, S09, S10, S11, S12, S13, S15, S16,
26 S17, S19, S21, S23, S24 and S25 of St. Tammany Parish; Precincts 27, 28, 28A, 33,
27 40, 40A, 41, 42, 42A, 43, 44, 45, 45A, 46, 47, 48, 49, 70, 70A, 71, 72, 72A, 73, 74,
28 102, 104, 104A, 106, 106A, 108, 110, 112, 114, 115B, 116, 117, 118, 119, 120,
29 120A, 120B, 121, 121A, 121B, 122, 122A, 123, 124, 125, 127, 127A, 129, 129A,

1 133, 133A, 137, 137A, 137B, 137C, 137D, 139, 141, 141A, 143, 145, 149, 149A and
2 151 of Tangipahoa Parish; and Washington Parish.

3 Section 2.(A) The precincts referenced in this Act are those Voting Districts (VTDs)
4 contained in the 2010 Census Redistricting TIGER/Line Shapefiles for the State of
5 Louisiana.

6 (B) When a precinct referenced in this Act has been subdivided by action of the
7 parish governing authority on a nongeographic basis or subdivided by action of the parish
8 governing authority on a geographic basis in accordance with the provisions of R.S.
9 18:532.1, the enumeration in this Act of the general precinct designation shall include all
10 nongeographic and all geographic subdivisions thereof, however such subdivisions may be
11 designated. The territorial limits of the districts as provided in this Act shall continue in
12 effect without change regardless of any changes made to the precincts by the parish
13 governing authority.

14 Section 3. The provisions of this Act shall not reduce the term of office of any
15 person holding any position or office on the effective date of this Section, for which the
16 appointment or election is based upon a congressional district as composed pursuant to R.S.
17 18:1276. Any position or office filled after January 3, 2013, for which the appointment or
18 election is based on a congressional district shall be appointed or elected from a district as
19 it is described in this Act.

20 Section 4. R.S. 18:1276 is hereby repealed in its entirety.

21 Section 5.(A) The provisions of Section 1 of this Act shall become effective solely
22 for the purposes of the election of representatives to the United States Congress at the next
23 regularly scheduled election for representatives to the congress in 2012, commencing on the
24 date and at the time that the qualifying period opens for such offices. The effectiveness of
25 Section 1 of this Act for such purposes shall not reduce the term of office of any member of
26 the congress elected at the 2010 congressional election or elected to fill a vacancy for the
27 remainder of a term which began on January 3, 2011, or change the district which any
28 member of congress represents pursuant to R.S. 18:1276. For subsequent elections of

1 representatives to the United States Congress and for all other purposes, the provisions of
2 Section 1 of this Act shall become effective at noon on the third day of January in 2013.

3 (B) The provisions of Section 4 of this Act shall become effective at noon on the
4 third day of January in 2013.

5 (C) The provisions of this Section and Sections 2 and 3 of this Act shall become
6 effective upon signature of this Act by the governor or, if not signed by the governor, upon
7 expiration of the time for bills to become law without signature by the governor, as provided
8 in Article III, Section 18 of the Constitution of Louisiana. If this Act is vetoed by the
9 governor and subsequently approved by the legislature, the provisions of this Section and
10 Sections 2 and 3 of this Act shall become effective on the day following such approval.

DIGEST

The digest printed below was prepared by House Legislative Services. It constitutes no part of the legislative instrument. The keyword, one-liner, abstract, and digest do not constitute part of the law or proof or indicia of legislative intent. [R.S. 1:13(B) and 24:177(E)]

Michael Jackson

HB No. 42

Abstract: Provides for the redistricting of the state's congressional districts and provides for the composition of each of the six congressional districts. Effective for election purposes only for the regular congressional elections in 2012 and for all purposes on Jan. 3, 2013.

Statistical summaries of the proposed law, including district variances from the ideal population of 755,562 and the range of those variances, as well as maps illustrating proposed district boundaries accompany this digest. (*Attached to hard copies of the bill distributed during session and available as a separate document on the Internet.*)

Present U.S. Constitution (14th Amendment) provides that representatives in congress shall be apportioned among the several states according to their respective numbers, counting the whole number of persons in each state. The U.S. Supreme Court has held that the population of congressional districts in the same state must be as nearly equal in population as practicable.

Present law divides the state into seven districts for election of Louisiana's representatives to the U.S. House of Representatives.

Proposed law redraws district boundaries for the six congressional districts, effective for election purposes with the opening of the qualifying period for the 2012 primary election for members of congress.

Proposed law specifies that precincts referenced in district descriptions are those precincts identified as Voting Districts (VTDs) in the 2010 Census Redistricting TIGER/Line Shapefiles for the state of La. Also specifies that if any such precinct has been subdivided by action of the parish governing authority on a nongeographic basis or subdivided by action of the parish governing authority on a geographic basis in accordance with present law, the enumeration of the general precinct designation shall include all nongeographic and all

geographic subdivisions thereof. Further provides that the territorial limits of the districts as enacted shall continue in effect without change regardless of any changes made to the precincts by the parish governing authority.

Proposed law specifies that the effectiveness of the law for 2012 election purposes does not reduce the term of congressmen elected at the 2010 congressional election or elected to fill a vacancy for the remainder of a term which began on Jan. 3, 2011. Further specifies that the provisions of proposed law shall not reduce the term of office of any person holding any position or office on the effective date of proposed law, for which the appointment or election is based upon a congressional district as composed pursuant to present law. Specifies that any position or office filled after Jan. 3, 2013, for which the appointment or election is based on a congressional district shall be appointed or elected from a district as it is described in proposed law.

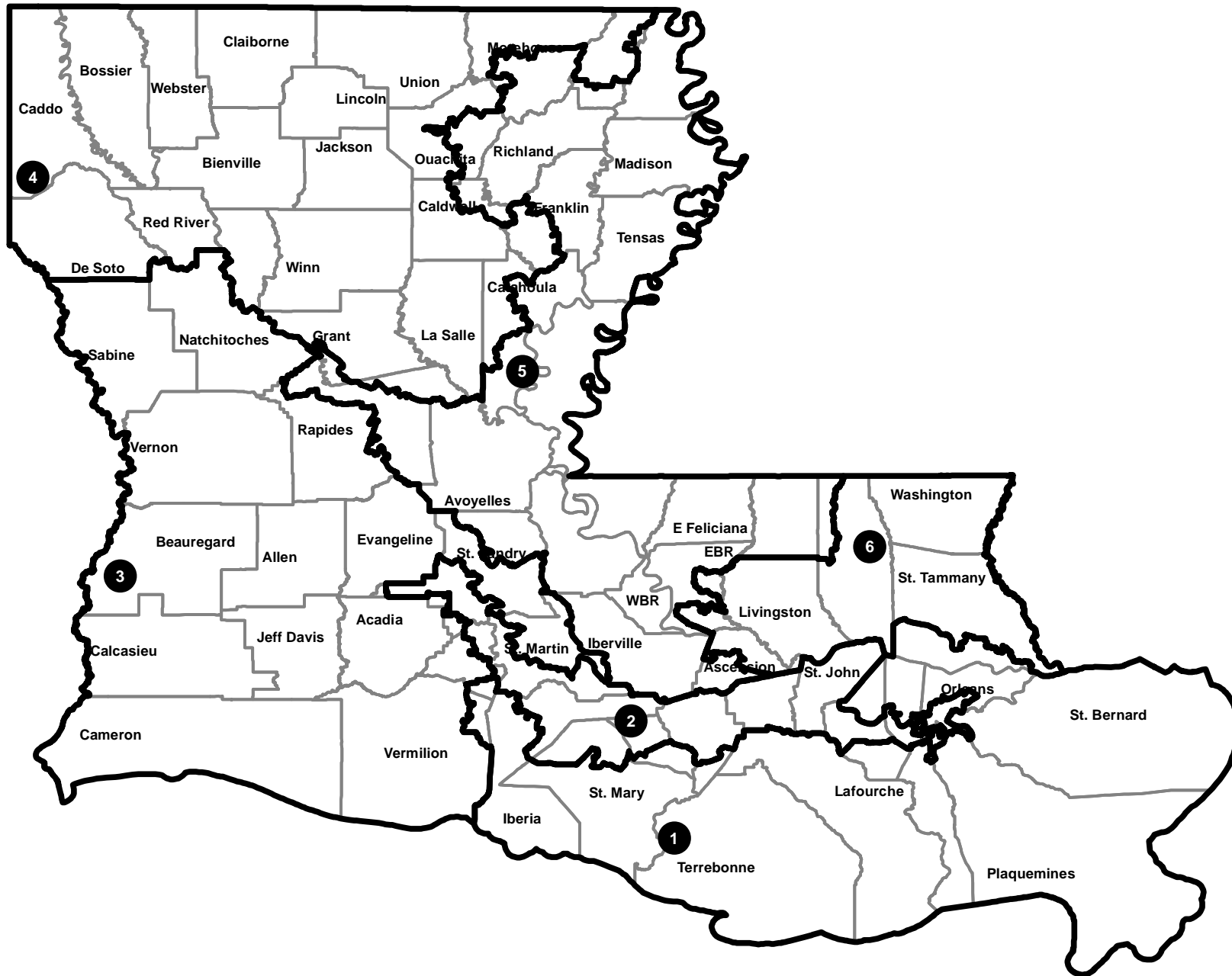
Proposed law retains present districts until noon on Jan. 3, 2013, at which time present law is repealed and proposed districts are effective for all purposes.

Population data in the summaries accompanying this digest are derived from 2010 Census Redistricting Data (Public Law 94-171), Summary File for Louisiana. Population data, statistical information, and maps are supplied for purposes of information and analysis and comprise no part of proposed law.

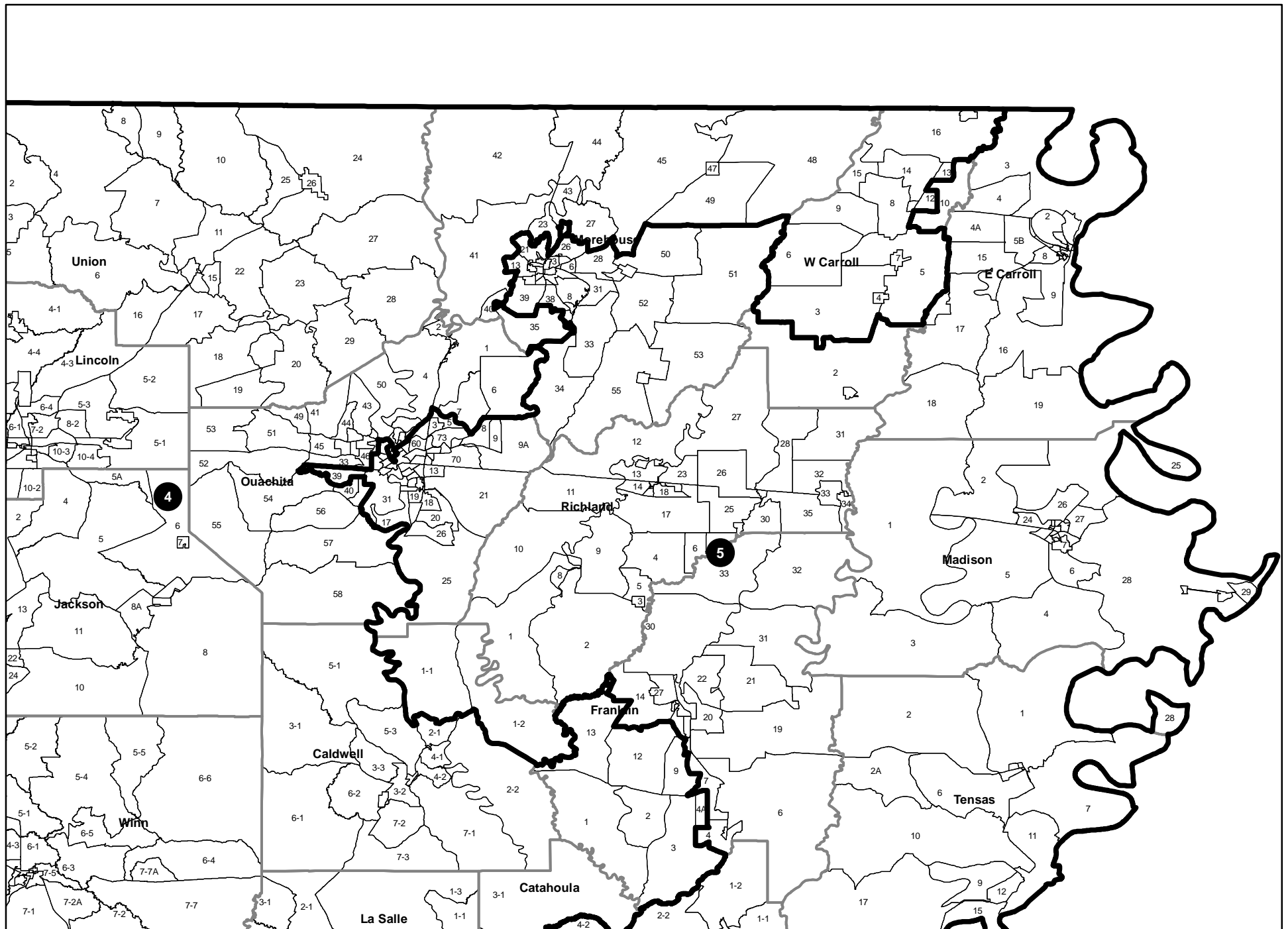
Effective for election purposes only for the regular congressional elections in 2012; effective for all purposes on Jan. 3, 2013.

(Adds R.S. 18:1276.1; Repeals R.S. 18:1276)

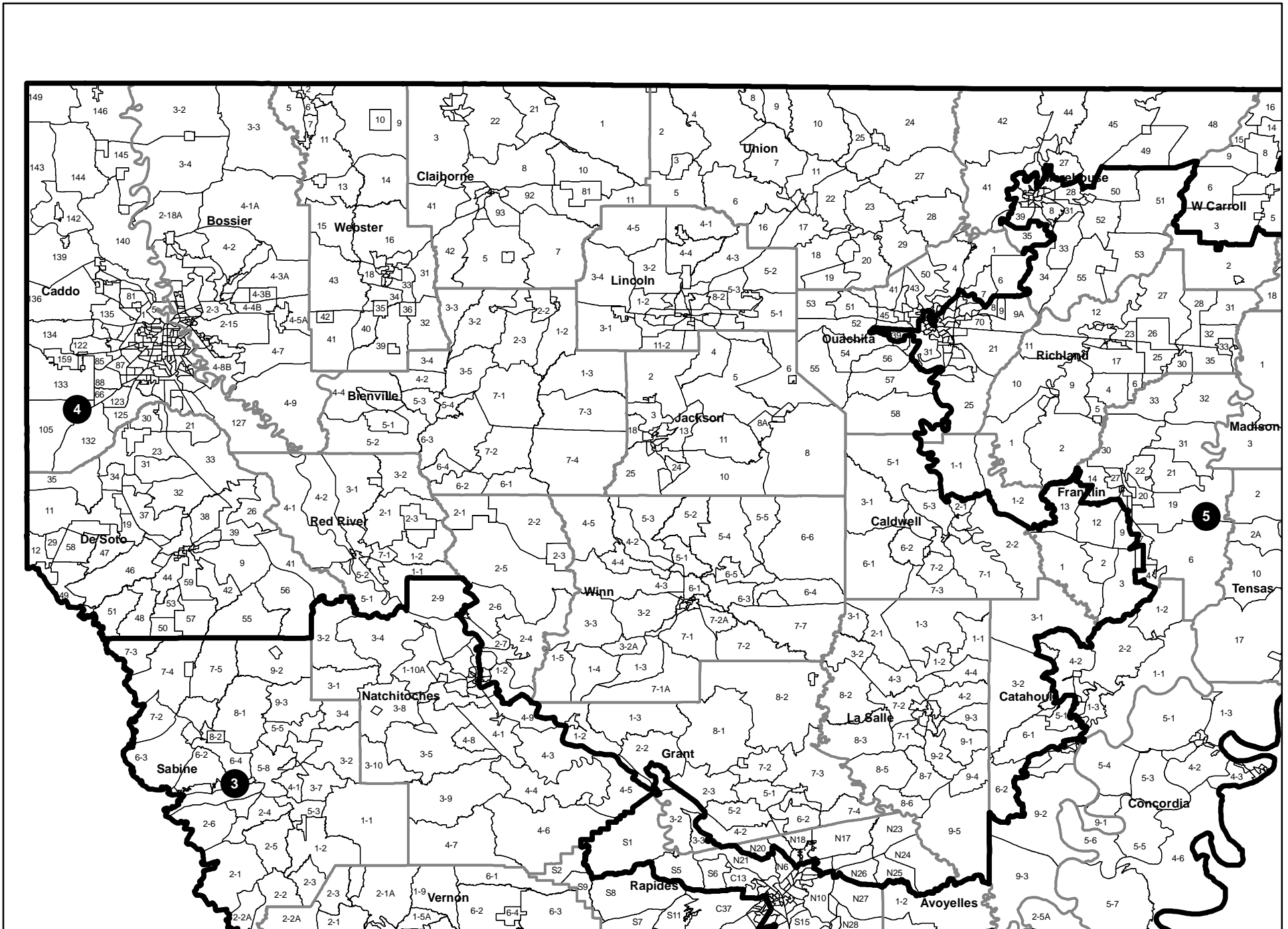
Proposed Congressional Plan --- Statewide



Proposed Congressional Plan --- Northeast



Proposed Congressional Plan --- Northwest



Plan Statistics

<u>Districts:</u>	<u># of Members</u>	<u>Actual Population</u>	<u>Ideal Population</u>	<u>Absolute Deviation</u>	<u>Relative Deviation</u>
District 1	1	755,565	755,562	3	0.000%
District 2	1	755,532	755,562	-30	-0.004%
District 3	1	755,616	755,562	54	0.007%
District 4	1	755,509	755,562	-53	-0.007%
District 5	1	755,638	755,562	76	0.010%
District 6	1	755,512	755,562	-50	-0.007%

Grand Total:	6	4,533,372	4,533,372
---------------------	----------	------------------	------------------

Ideal Population Per Member:	755562	
Number of Districts for Plan Type:	6	
Range of District Populations:	755,509	to 755,638
Absolute Mean Deviation:	22	
Absolute Range:	-53	to 76
Absolute Overall Range:	129	
Relative Mean Deviation:	0.01%	
Relative Range:	-0.01%	to 0.01%
Relative Overall Range:	0.02%	

<i>Ideal - Actual:</i>	0
<i>Remainder:</i>	0
<i>Unassigned Population:</i>	0

Total Population

	Total Population	Total White	Total Black	Total Asian	Total American Indian	Total Other	Total Hispanic	Reg Total Jan 2011
District 1	755,565	577,499	115,519	20,704	16,199	25,644	63,310	435,891
	100.000%	76.433%	15.289%	2.740%	2.144%	3.394%	8.379%	74.862%
District 2	755,532	273,845	441,980	18,607	4,574	16,526	36,087	469,510
	100.000%	36.245%	58.499%	2.463%	0.605%	2.187%	4.776%	82.915%
District 3	755,616	570,353	153,377	10,722	10,141	11,023	23,954	442,980
	100.000%	75.482%	20.298%	1.419%	1.342%	1.459%	3.170%	78.546%
District 4	755,509	486,841	244,654	8,515	6,217	9,282	21,460	442,399
	100.000%	64.439%	32.383%	1.127%	0.823%	1.229%	2.840%	77.285%
District 5	755,638	317,223	415,651	10,584	3,906	8,274	18,230	438,572
	100.000%	41.981%	55.007%	1.401%	0.517%	1.095%	2.413%	77.639%
District 6	755,512	610,431	115,704	12,419	5,516	11,442	29,519	451,023
	100.000%	80.797%	15.315%	1.644%	0.730%	1.514%	3.907%	79.749%
Grand Total	4,533,372	2,836,192	1,486,885	81,551	46,553	82,191	192,560	2,680,375
	100.000%	62.563%	32.799%	1.799%	1.027%	1.813%	4.248%	78.480%

Voter Registration

	Reg Total Jan 2011	Reg White Jan 2011	Reg Black Jan 2011	Reg Other Jan 2011	Reg Dem Total Jan 2011	Reg Rep Total Jan 2011	Reg Other Total Jan 2011
District 1	435,891	354,972	51,426	29,493	184,711	139,262	111,918
	74.862%	81.436%	11.798%	6.766%	42.376%	31.949%	25.676%
District 2	469,510	178,236	265,921	25,353	305,325	65,888	98,297
	82.915%	37.962%	56.638%	5.400%	65.031%	14.033%	20.936%
District 3	442,980	350,335	77,505	15,140	220,049	118,703	104,228
	78.546%	79.086%	17.496%	3.418%	49.675%	26.796%	23.529%
District 4	442,399	300,869	127,812	13,718	205,751	140,478	96,170
	77.285%	68.009%	28.891%	3.101%	46.508%	31.754%	21.738%
District 5	438,572	199,317	227,041	12,214	275,757	78,542	84,273
	77.639%	45.447%	51.768%	2.785%	62.876%	17.909%	19.215%
District 6	451,023	377,388	54,372	19,263	163,393	175,317	112,313
	79.749%	83.674%	12.055%	4.271%	36.227%	38.871%	24.902%
Grand Total	2,680,375	1,761,117	804,077	115,181	1,354,986	718,190	607,199

Splits

	Total Population	Total White	Total Black	Total Asian	Total American Indian	Total Other	VAP Total	VAP White	VAP Black	VAP Asian	VAP American Indian	VAP Other	Reg Total Jan 2011	Reg White Jan 2011	Reg Black Jan 2011	Reg Other Jan 2011
District 1																
*Assumption	3,095	2,759	142	31	69	94	2,317	2,098	89	23	48	59	1,666	1,587	28	51
*Iberia	19,530	15,486	2,581	819	185	459	14,477	11,709	1,739	542	139	348	11,369	9,760	1,217	392
*Jefferson	299,765	229,971	40,430	11,805	2,511	15,048	238,153	187,543	28,434	8,986	1,874	11,316	176,402	144,712	16,006	15,684
*Lafayette	18,451	16,236	1,623	285	131	176	12,934	11,495	1,058	179	88	114	10,953	9,703	828	422
Lafourche	96,318	76,445	13,363	855	3,457	2,198	72,652	59,362	8,945	612	2,187	1,546	53,711	45,827	6,316	1,568
*Orleans	56,606	46,948	6,233	1,990	310	1,125	47,569	39,799	4,955	1,663	245	907	36,417	29,686	3,411	3,320
Plaquemines	23,042	16,246	4,951	844	556	445	16,713	12,086	3,367	583	396	281	14,534	10,541	3,075	918
St. Bernard	35,897	26,579	6,705	873	522	1,218	26,720	20,490	4,338	640	370	882	23,358	19,332	2,829	1,197
*St. Charles	28,203	20,244	6,824	364	184	587	20,495	15,072	4,630	226	139	428	16,685	12,497	3,357	831
*St. Martin	1,228	1,190	10	8	15	5	982	960	4	6	9	3	811	794	0	17
*St. Mary	35,414	24,340	8,067	914	614	1,479	26,408	18,716	5,550	666	433	1,043	15,425	11,739	2,974	712
*St. Tammany	14,175	11,773	1,647	407	148	200	11,457	9,748	1,155	292	116	146	8,291	7,081	662	548
Terrebonne	111,860	78,591	22,072	1,333	7,375	2,489	82,737	60,621	14,647	986	4,725	1,758	59,299	45,337	10,268	3,694
*Vermilion	11,981	10,691	871	176	122	121	8,646	7,803	548	129	77	89	6,970	6,376	455	139
District 1	755,565	577,499	115,519	20,704	16,199	25,644	582,260	457,502	79,459	15,533	10,846	18,920	435,891	354,972	51,426	29,493
	100.000%	76.433%	15.289%	2.740%	2.144%	3.394%	100.000%	78.573%	13.647%	2.668%	1.863%	3.249%	74.862%	81.436%	11.798%	6.766%
District 2																
*Assumption	20,326	12,876	7,108	37	121	184	15,348	10,098	5,010	28	77	135	13,122	8,506	4,558	58
*Iberia	53,710	30,065	21,510	1,107	243	785	38,921	23,428	14,015	766	168	544	33,770	20,256	12,700	814
*Jefferson	132,787	42,144	76,569	6,838	891	6,345	97,002	33,730	52,868	5,124	615	4,665	75,675	24,415	44,127	7,133
*Lafayette	62,651	25,651	35,552	319	334	795	46,218	20,749	24,396	233	248	592	38,804	16,595	20,870	1,339
*Orleans	287,223	66,480	204,214	8,961	1,386	6,182	223,045	59,881	149,739	7,177	1,154	5,094	175,355	40,750	122,237	12,368
*St. Charles	24,577	16,296	7,571	211	187	312	18,077	12,373	5,238	131	124	211	15,020	10,416	4,097	507
St. James	22,102	10,615	11,290	43	52	102	16,401	8,231	8,039	26	41	64	14,703	7,249	7,260	194
St. John the Baptist	45,924	19,501	24,944	414	237	828	33,568	15,408	17,127	290	164	579	27,785	12,466	14,265	1,054
*St. Landry	53,588	23,379	29,119	272	267	551	38,849	18,165	19,896	191	186	411	37,072	16,582	19,777	713
*St. Martin	33,408	18,772	13,880	261	201	294	24,488	14,568	9,426	170	130	194	21,784	12,668	8,477	639
*St. Mary	19,236	8,066	10,223	144	655	148	14,338	6,475	7,247	107	404	105	16,420	8,333	7,553	534
District 2	755,532	273,845	441,980	18,607	4,574	16,526	566,255	223,106	313,001	14,243	3,311	12,594	469,510	178,236	265,921	25,353
	100.000%	36.245%	58.499%	2.463%	0.605%	2.187%	100.000%	39.400%	55.276%	2.515%	0.585%	2.224%	82.915%	37.962%	56.638%	5.400%
District 3																
Acadia	61,773	49,127	11,645	196	313	492	44,910	36,554	7,668	131	213	344	37,256	30,346	6,441	469
Allen	25,764	18,435	6,192	220	749	168	19,870	14,288	4,828	154	495	105	13,110	10,190	2,397	523
Beauregard	35,654	29,321	5,016	353	652	312	26,359	21,902	3,569	239	460	189	19,924	16,703	2,304	917
Calcasieu	192,768	136,514	49,825	2,550	1,626	2,253	143,756	105,077	34,139	1,846	1,187	1,507	117,844	86,021	27,975	3,848

Splits

	Total Population	Total White	Total Black	Total Asian	Total American Indian	Total Other	VAP Total	VAP White	VAP Black	VAP Asian	VAP American Indian	VAP Other	Reg Total Jan 2011	Reg White Jan 2011	Reg Black Jan 2011	Reg Other Jan 2011
District 3																
Cameron	6,839	6,546	135	10	60	88	5,183	5,011	74	9	38	51	5,536	5,272	188	76
Evangeline	33,984	23,439	9,862	139	161	383	24,817	17,619	6,661	97	117	323	21,407	15,267	5,973	167
Jefferson Davis	31,594	25,125	5,836	98	275	260	23,196	18,871	3,891	66	180	188	19,337	15,808	3,132	397
*Lafayette	140,476	111,819	21,737	3,287	825	2,808	108,163	88,322	14,749	2,472	615	2,005	81,367	69,334	8,457	3,576
*Natchitoches	27,018	13,221	12,911	103	481	302	20,363	10,614	9,071	79	363	236	15,071	7,795	6,628	648
*Rapides	33,713	28,067	3,301	834	675	836	25,486	21,561	2,276	595	512	542	20,959	18,507	1,553	899
Sabine	24,233	17,155	4,234	84	2,636	124	18,311	13,544	2,835	63	1,796	73	13,837	10,811	2,032	994
*St. Landry	25,924	21,388	4,080	115	123	218	18,946	15,987	2,672	73	81	133	16,675	14,021	2,348	306
*St. Martin	17,524	14,351	2,507	209	134	323	12,919	10,792	1,660	140	88	239	11,254	9,404	1,409	441
*Vermilion	46,018	36,231	7,783	1,098	254	652	33,876	27,621	4,909	773	182	391	27,783	22,975	4,173	635
Vernon	52,334	39,614	8,313	1,426	1,177	1,804	37,822	29,416	5,349	1,026	848	1,183	21,620	17,881	2,495	1,244
District 3	755,616	570,353	153,377	10,722	10,141	11,023	563,977	437,179	104,351	7,763	7,175	7,509	442,980	350,335	77,505	15,140
	100.000%	75.482%	20.298%	1.419%	1.342%	1.459%	100.000%	77.517%	18.503%	1.376%	1.272%	1.331%	78.546%	79.086%	17.496%	3.418%
District 4																
Bienville	14,353	7,935	6,153	44	132	89	11,012	6,279	4,544	31	105	53	9,256	5,112	4,085	59
Bossier	116,979	84,430	25,606	2,516	1,139	3,288	86,945	64,692	17,413	1,836	837	2,167	60,834	46,663	11,491	2,680
Caddo	254,969	124,942	122,229	3,230	1,906	2,662	192,315	100,748	85,902	2,363	1,455	1,847	151,374	79,163	66,708	5,503
*Caldwell	8,783	7,012	1,648	30	48	45	6,704	5,368	1,242	23	39	32	5,397	4,556	790	51
*Catahoula	3,153	2,984	130	1	32	6	2,441	2,321	93	1	23	3	2,203	2,132	61	10
Claiborne	17,195	8,167	8,820	62	99	47	13,815	6,781	6,889	37	80	28	8,877	4,908	3,872	97
De Soto	26,656	15,456	10,600	54	331	215	20,006	12,055	7,495	42	273	141	16,396	9,663	6,191	542
*Franklin	3,626	3,279	302	8	26	11	2,747	2,488	226	5	21	7	2,416	2,200	199	17
*Grant	20,346	17,650	2,143	95	383	75	15,728	13,382	1,958	65	273	50	10,565	10,043	288	234
Jackson	16,274	11,084	4,947	67	83	93	12,570	8,681	3,724	39	65	61	9,846	6,879	2,805	162
La Salle	14,890	12,689	1,808	40	215	138	11,366	9,677	1,402	35	143	109	8,427	7,648	621	158
Lincoln	46,735	25,775	19,184	874	230	672	37,130	20,875	14,821	749	183	502	24,016	14,604	8,519	893
*Morehouse	6,706	5,685	920	43	25	33	5,203	4,452	681	30	21	19	4,808	3,989	726	93
*Natchitoches	12,548	8,273	3,867	94	168	146	9,603	6,612	2,700	72	114	105	7,911	5,386	2,250	275
*Ouachita	72,305	65,362	5,097	879	396	571	53,805	49,201	3,354	574	304	372	46,962	43,125	2,259	1,578
*Rapides	23,055	20,933	1,528	154	304	136	16,998	15,473	1,089	114	225	97	13,961	13,099	431	431
Red River	9,091	5,360	3,633	16	43	39	6,778	4,256	2,450	12	34	26	5,981	3,566	2,377	38
Union	22,721	15,682	6,242	49	115	633	17,493	12,568	4,439	31	91	364	14,964	10,863	3,709	392
Webster	41,207	26,469	14,044	180	316	198	31,497	20,907	10,110	120	241	119	23,913	16,115	7,416	382
*West Carroll	8,604	7,451	976	26	59	92	6,401	5,637	648	18	41	57	5,400	4,745	608	47
Winn	15,313	10,223	4,777	53	167	93	11,871	8,018	3,619	44	129	61	8,892	6,410	2,406	76

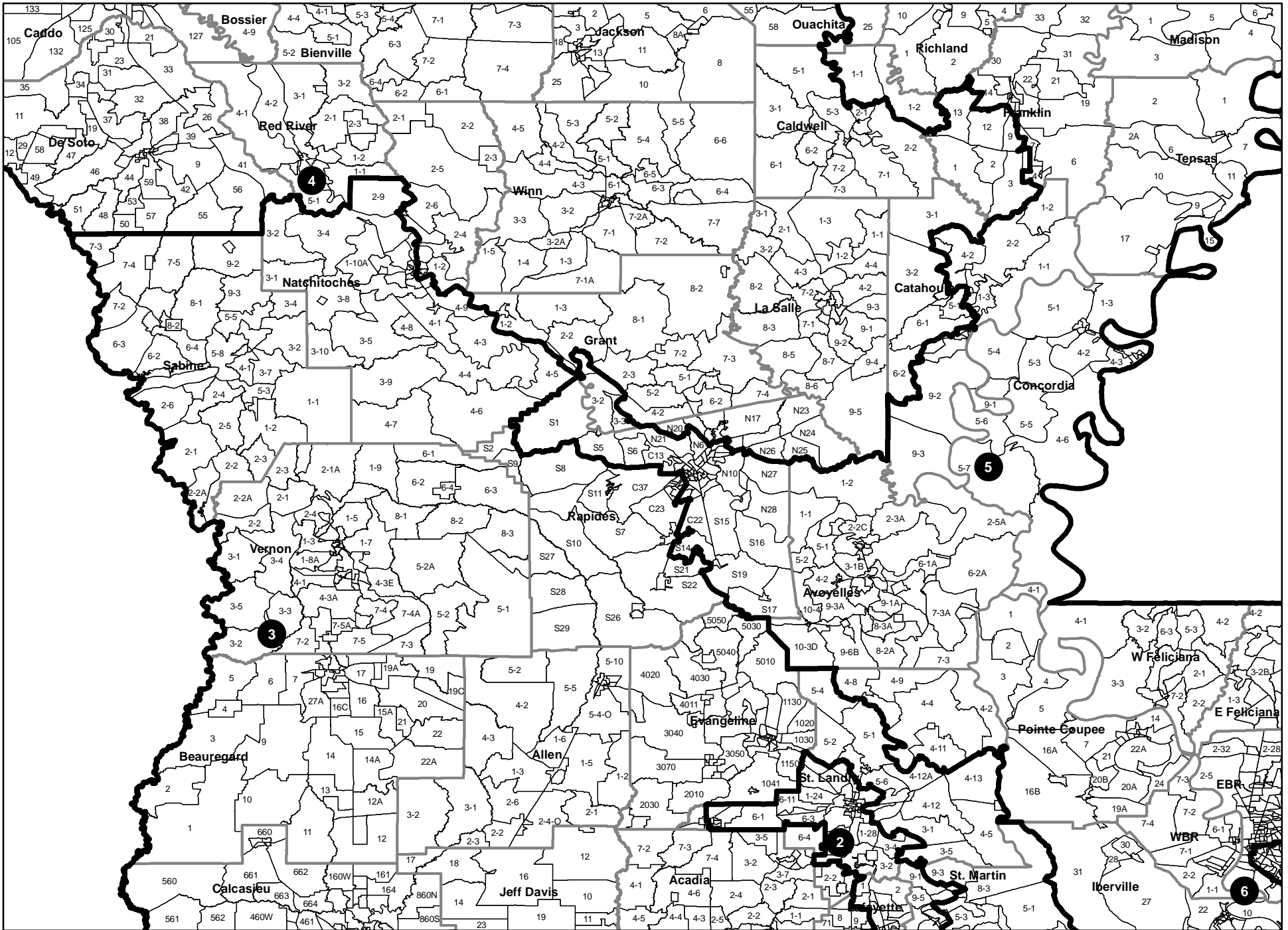
Splits

	Total Population	Total White	Total Black	Total Asian	Total American Indian	Total Other	VAP Total	VAP White	VAP Black	VAP Asian	VAP American Indian	VAP Other	Reg Total Jan 2011	Reg White Jan 2011	Reg Black Jan 2011	Reg Other Jan 2011
District 4	755,509	486,841	244,654	8,515	6,217	9,282	572,428	380,471	174,799	6,241	4,697	6,220	442,399	300,869	127,812	13,718
	100.000%	64.439%	32.383%	1.127%	0.823%	1.229%	100.000%	66.466%	30.536%	1.090%	0.821%	1.087%	77.285%	68.009%	28.891%	3.101%
District 5																
*Ascension	28,853	11,940	15,865	190	117	741	21,139	9,572	10,855	149	87	476	17,768	7,988	9,188	592
Avoyelles	42,073	28,188	12,876	174	641	194	31,790	21,850	9,247	126	431	136	23,105	16,874	5,790	441
*Caldwell	1,349	1,201	130	0	16	2	1,054	946	94	0	12	2	927	795	121	11
*Catahoula	7,254	4,001	3,188	8	21	36	5,616	3,222	2,345	7	20	22	4,177	2,617	1,535	25
Concordia	20,822	11,959	8,604	59	123	77	15,589	9,298	6,117	41	88	45	12,696	7,997	4,529	170
*East Baton Rouge	263,323	78,222	171,879	7,513	1,036	4,673	195,708	66,089	119,384	5,931	812	3,492	139,772	44,972	89,303	5,497
East Carroll	7,759	2,245	5,398	47	31	38	5,766	1,845	3,830	37	25	29	5,330	1,617	3,664	49
East Feliciana	20,267	10,783	9,250	67	127	40	16,075	8,775	7,123	58	94	25	13,411	7,629	5,126	656
*Franklin	17,141	10,651	6,318	57	56	59	12,703	8,350	4,245	37	42	29	11,050	7,208	3,779	63
*Grant	1,963	499	1,459	2	2	1	1,430	406	1,020	2	1	1	1,335	318	996	21
Iberville	33,387	16,280	16,620	124	117	246	25,885	13,254	12,258	85	98	190	20,452	10,414	9,754	284
Madison	12,093	4,498	7,452	33	55	55	9,071	3,644	5,312	20	45	50	7,634	2,780	4,764	90
*Morehouse	21,273	8,660	12,361	99	77	76	15,858	7,131	8,549	72	58	48	13,873	6,059	7,603	211
*Ouachita	81,415	27,522	52,097	843	309	644	59,542	23,115	35,051	674	245	457	47,446	16,820	28,738	1,888
Pointe Coupee	22,802	14,010	8,427	69	71	225	17,327	11,073	6,020	44	57	133	15,464	9,584	5,696	184
*Rapides	74,845	34,373	38,321	924	703	524	55,115	27,545	26,003	668	533	366	43,136	21,722	20,123	1,291
Richland	20,725	12,879	7,544	92	96	114	15,440	9,999	5,237	65	70	69	12,939	8,173	4,646	120
St. Helena	11,203	5,034	6,014	16	72	67	8,440	4,036	4,291	11	60	42	8,432	3,816	4,517	99
*St. Landry	3,872	1,848	1,954	8	16	46	2,909	1,441	1,429	2	11	26	2,802	1,298	1,466	38
*Tangipahoa	15,554	5,786	9,560	82	58	68	11,393	4,668	6,575	54	45	51	9,333	3,865	5,249	219
Tensas	5,252	2,202	2,991	13	15	31	3,923	1,796	2,085	11	9	22	4,131	1,807	2,304	20
West Baton Rouge	23,788	14,271	9,132	114	85	186	17,861	11,067	6,517	92	67	118	14,796	9,244	5,408	144
*West Carroll	3,000	2,046	894	8	27	25	2,345	1,617	682	6	21	19	1,767	1,272	488	7
West Feliciana	15,625	8,125	7,317	42	35	106	12,907	6,412	6,364	24	33	74	6,796	4,448	2,254	94
District 5	755,638	317,223	415,651	10,584	3,906	8,274	564,886	257,151	290,633	8,216	2,964	5,922	438,572	199,317	227,041	12,214
	100.000%	41.981%	55.007%	1.401%	0.517%	1.095%	100.000%	45.523%	51.450%	1.454%	0.525%	1.048%	77.639%	45.447%	51.768%	2.785%
District 6																
*Ascension	78,362	66,632	8,601	1,044	469	1,616	55,321	47,765	5,556	667	325	1,008	46,336	40,244	4,068	2,024
*East Baton Rouge	176,848	136,705	30,655	6,051	877	2,560	140,798	111,786	21,912	4,540	674	1,886	112,845	93,179	14,507	5,159
Livingston	128,026	117,601	6,941	906	1,055	1,523	92,696	85,855	4,535	565	782	959	71,580	66,508	2,985	2,087
*St. Tammany	219,565	183,591	26,802	3,400	2,034	3,738	162,147	138,216	17,597	2,278	1,463	2,593	135,323	114,770	12,833	7,720
*Tangipahoa	105,543	74,420	27,821	873	776	1,653	79,284	58,463	18,484	656	586	1,095	59,331	44,714	12,740	1,877
Washington	47,168	31,482	14,884	145	305	352	35,305	24,363	10,374	101	238	229	25,608	17,973	7,239	396

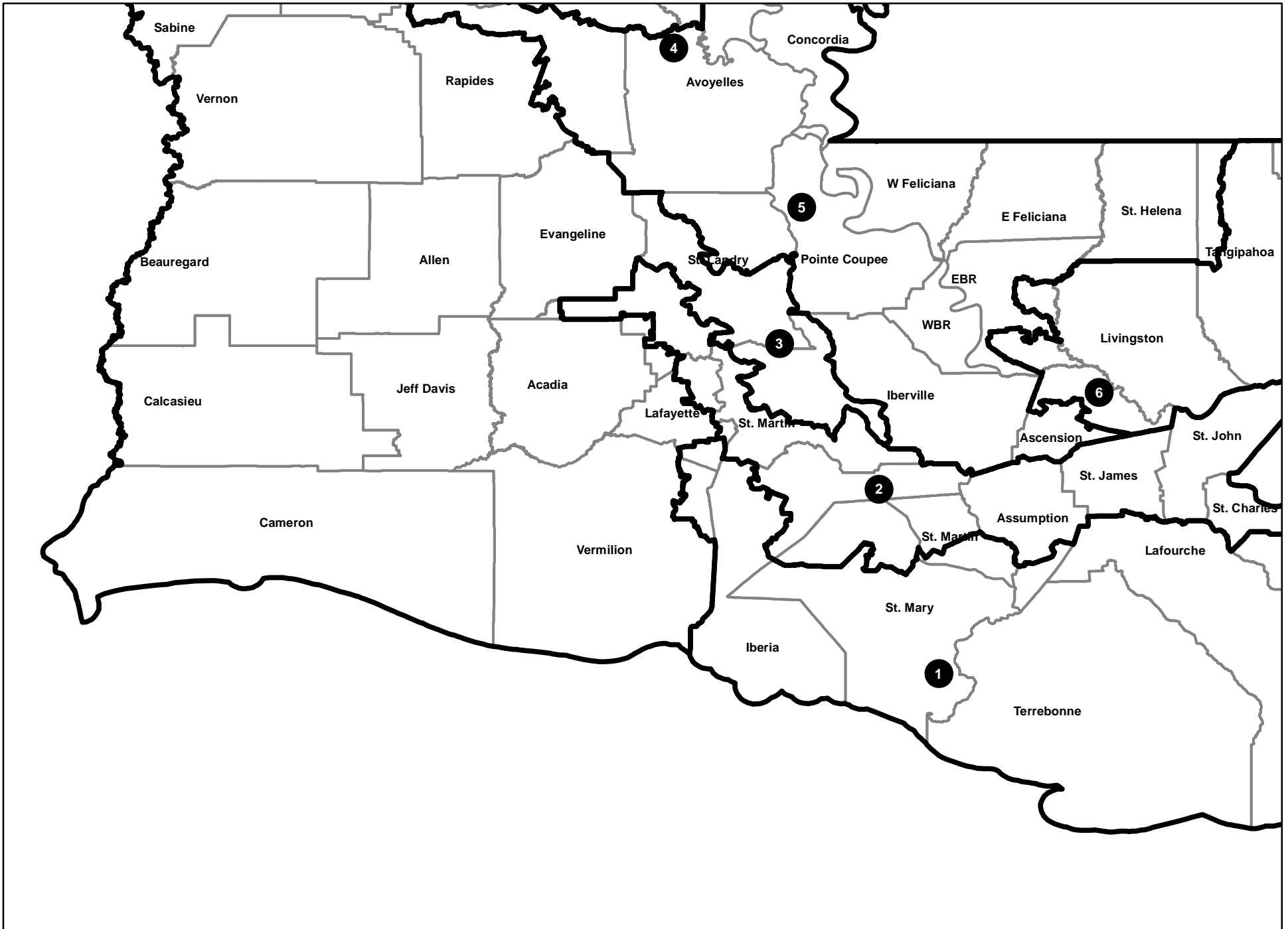
Splits

	Total Population	Total White	Total Black	Total Asian	Total American Indian	Total Other	VAP Total	VAP White	VAP Black	VAP Asian	VAP American Indian	VAP Other	Reg Total Jan 2011	Reg White Jan 2011	Reg Black Jan 2011	Reg Other Jan 2011
District 6	755,512 100.000%	610,431 80.797%	115,704 15.315%	12,419 1.644%	5,516 0.730%	11,442 1.514%	565,551 100.000%	466,448 82.477%	78,458 13.873%	8,807 1.557%	4,068 0.719%	7,770 1.374%	451,023 79.749%	377,388 83.674%	54,372 12.055%	19,263 4.271%

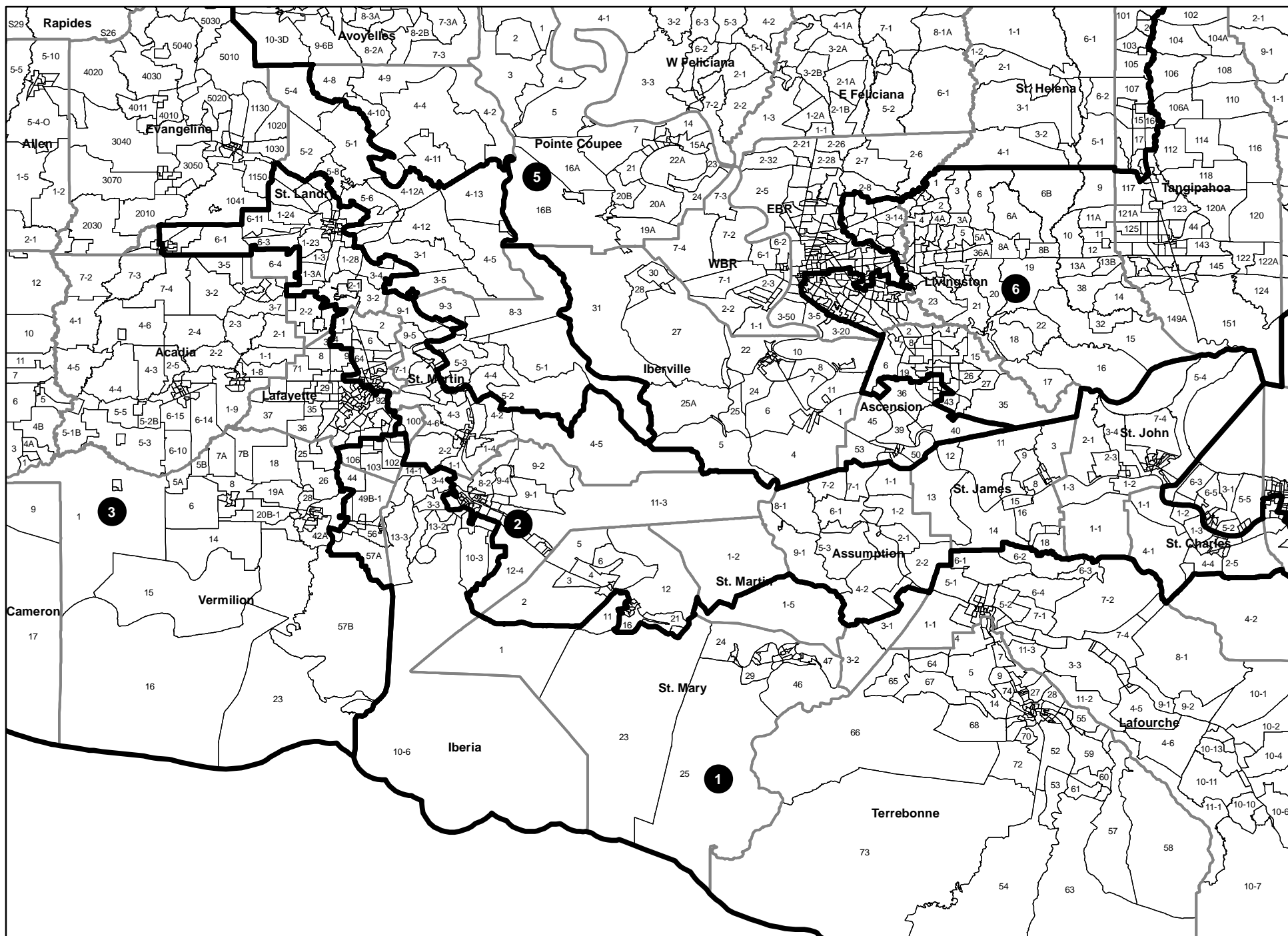
Proposed Congressional Plan --- Central



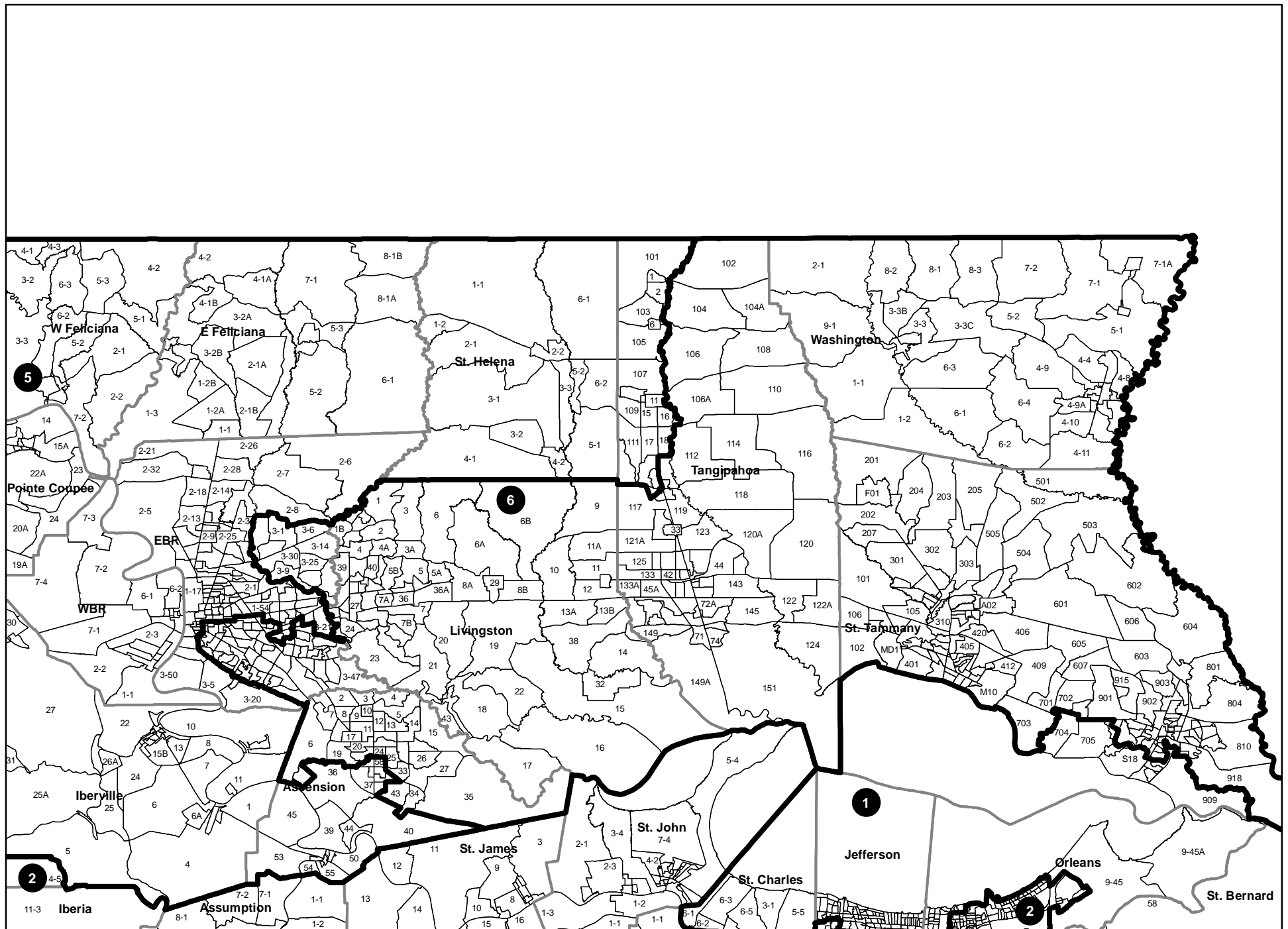
Proposed Congressional Plan --- Southwest



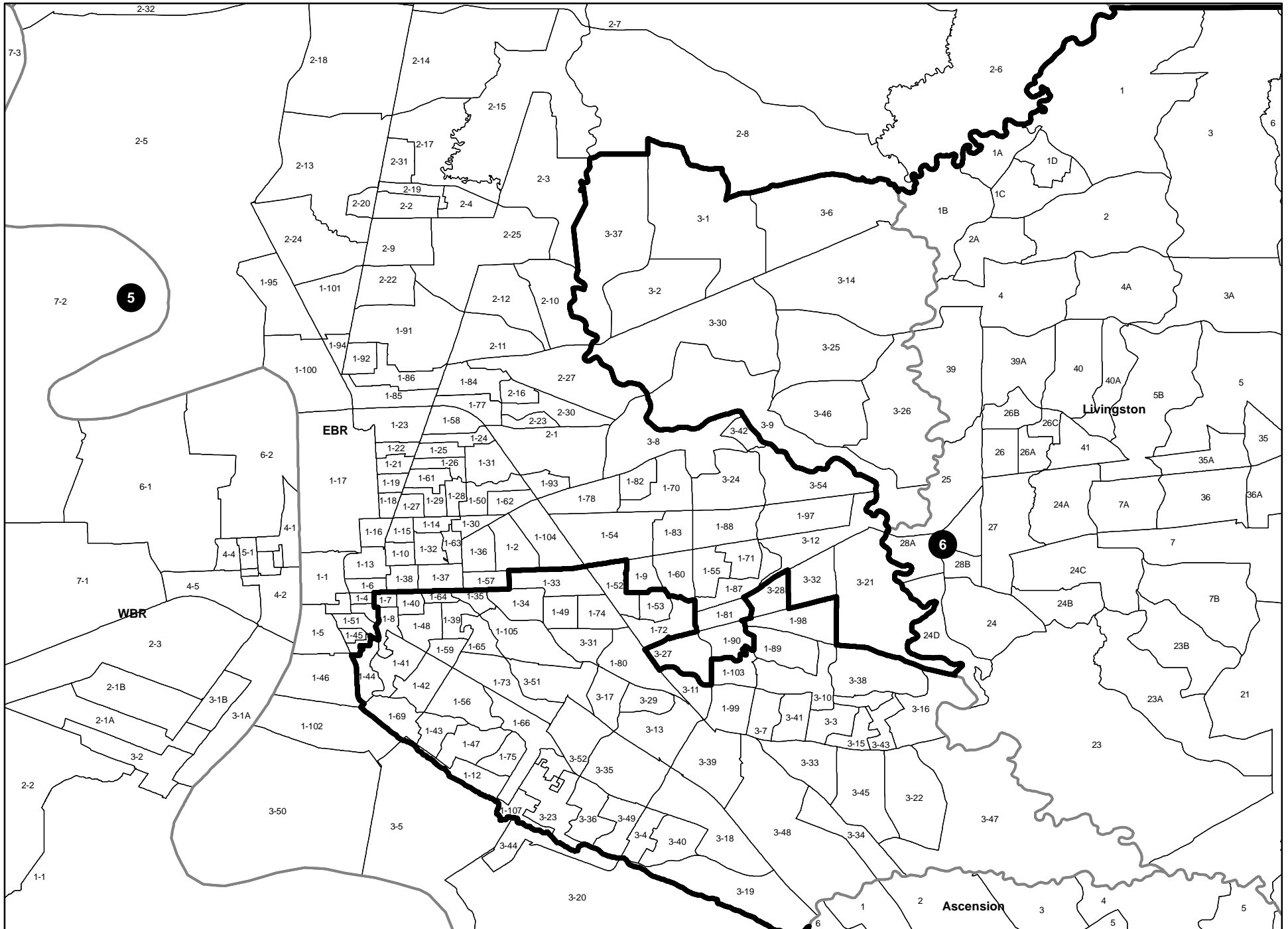
Proposed Congressional Plan --- Acadiana



Proposed Congressional Plan --- Florida Parishes



Proposed Congressional Plan --- Baton Rouge



Proposed Congressional Plan --- Orleans Jefferson

