

First Extraordinary Session, 2011

HOUSE BILL NO. 45

BY REPRESENTATIVE HOFFMANN

REAPPORTIONMENT/SENATE: Provides for the districts for the election of members to the Senate (Item #2)

1 AN ACT

2 To enact R.S. 24:35 and to repeal R.S. 24:35.1, relative to legislative redistricting; to provide  
3 for the election districts for the Senate of the Legislature of Louisiana; to provide for  
4 effectiveness; and to provide for related matters.

5 Be it enacted by the Legislature of Louisiana:

6 Section 1. R.S. 24:35 is hereby enacted to read as follows:

7 §35. Membership of the Senate

8 The Senate of the Legislature of Louisiana shall be composed of thirty-nine  
9 members. The state shall be divided into the following senatorial districts and one  
10 senator shall be chosen from each of the districts:

11 (1) District 1 is composed of Precincts 406, 409, 420, 501, 502, 503, 504,  
12 601, 602, 603, 604, 605, 606, 607, 701, 702, 703, 704, 705, 706, 801, 802, 803, 804,  
13 805, 806, 807, 808, 809, 810, 811, 812, 813, 814, 815, 816, 817, 901, 902, 903, 904,  
14 905, 906, 907, 908, 909, 910, 911, 912, 913, 914, 915, 916, 917, 918, 921, P01, S01,  
15 S02, S03, S04, S05, S06, S07, S08, S09, S10, S11, S12, S13, S15, S16, S17, S18,  
16 S19, S21, S22, S23, S24, and S25 of St. Tammany Parish.

17 (2) District 2 is composed of Precincts 2-7, 3-9, 3-12, 3-14, 3-15, 3-18, 3-19,  
18 3-20, 4-5, 4-6, 4-7, 4-8, 5-11, 5-12, 5-13, 5-15, 5-16, 5-17, 6-9, 7-1, 7-17, 7-18, 7-32,  
19 7-33, 7-37, 7-37A, 7-40, 7-41, 7-42, 8-1, 8-2, 8-4, 8-27, 8-28, 8-30, 9-1, 9-3, 9-3A,  
20 9-4, 9-5, 9-5A, 9-6B, 9-6C, 9-6D, 9-6E, 9-6F, 9-7, 9-8, 9-8A, 9-9, 9-10, 9-11, 9-12,

1        9-13, 9-14, 9-15, 9-16, 9-17, 9-19, 9-21, 9-23, 9-25, 9-26, 9-28, 9-28C, 9-28E, 9-29,  
2        9-30, 9-30A, 9-31, 9-31A, 9-31B, 9-31D, 9-32, 9-33, 9-34A, 9-35, 9-35A, 9-36,  
3        9-36B, 9-37, 9-38, 9-38A, 9-39, 9-39B, 9-40, 9-40A, 9-40C, 9-41, 9-42, 9-42C,  
4        9-43A, 9-43B, 9-43C, 9-43E, 9-43F, 9-43G, 9-43H, 9-43I, 9-43J, 9-43K, 9-43L,  
5        9-43M, 9-43N, 9-44, 9-44A, 9-44B, 9-44D, 9-44E, 9-44F, 9-44G, 9-44I, 9-44J,  
6        9-44L, 9-44M, 9-44N, 9-44O, 9-44P, 9-44Q, 14-19, 14-20, 14-21, 14-24A, 14-25,  
7        14-26, 16-7, 16-8, 16-9, and 17-10 of Orleans Parish.

8                (3) District 3 is composed of Precincts 1-89, 1-90, 1-98, 1-99, 1-103, 2-6,  
9        2-7, 2-8, 2-14, 2-18, 2-21, 2-26, 2-28, 2-29, 3-1, 3-2, 3-3, 3-6, 3-7, 3-9, 3-10, 3-12,  
10        3-14, 3-15, 3-22, 3-25, 3-26, 3-28, 3-30, 3-32, 3-33, 3-37, 3-39, 3-41, 3-43, 3-45, and  
11        3-46 of East Baton Rouge Parish; Precincts 1-1, 1-2A, 1-2B, 1-3, 2-1B, 2-1C, 3-1B,  
12        5-1, 5-2, 5-3, and 6-1 of East Feliciana Parish; and Precincts 2-1 and 2-2 of West  
13        Feliciana Parish.

14                (4) District 4 is composed of Precincts 1-1, 1-2, 1-5, 1-6, 2-2, 2-3, 2-4, 2-6,  
15        2-6A, 3-1, 3-3, 3-5, 3-8, 4-3, 4-4, 5-4, 5-5, 5-7, 5-8, 5-9, 5-10, 6-4, 6-6, 6-7, 6-8, 7-6,  
16        7-7, 7-8, 7-9A, 7-10, 7-11, 7-12, 7-13, 7-14, 7-15, 7-16, 7-19, 7-20, 7-21, 7-23, 7-24,  
17        7-25, 7-25A, 7-26, 7-27, 7-27B, 7-28, 7-28A, 7-29, 7-30, 7-34, 7-35, 8-13, 8-25,  
18        8-26, 10-3, 10-6, 10-7, 10-8, 10-9, 10-11, 10-12, 10-13, 10-14, 11-2, 11-3, 11-4,  
19        11-5, 11-8, 11-9, 11-10, 11-11, 11-12, 11-13, 11-14, 11-17, 12-1, 12-2, 12-3, 12-4,  
20        12-5, 12-6, 12-7, 12-8, 12-9, 12-10, 12-11, 12-12, 12-13, 12-14, 12-16, 12-17, 12-19,  
21        13-1, 13-2, 13-3, 13-4, 13-5, 13-6, 13-7, 13-8, 13-9, 13-10, 13-11, 13-12, 13-13,  
22        13-14, 13-15, 13-16, 14-1, 14-2, 14-3, 14-4, 14-5, 14-6, 14-7, 14-8, 14-12, 14-13A,  
23        14-14, 14-15, 14-16, 14-17, 14-18A, 14-23, 16-4, 16-5, 16-6, 17-2, 17-3, 17-4, 17-5,  
24        17-6, 17-7, 17-8, 17-9, 17-11, 17-12, 17-13, 17-13A, 17-14, 17-15, and 17-16 of  
25        Orleans Parish.

26                (5) District 5 is composed of Precincts 171, 173, 179B, 180, 181, 187, 188,  
27        196, 197B, 197C, 200, 201, 205, 210, 211, 212A, 213A, 213B, 213C, 214A, 214B,  
28        215, 216A, 225, 1-G, 2-G, 3-G, 6-G, 7-G, 8-G, and 11-G of Jefferson Parish and  
29        Precincts 2-1, 4-2, 5-1, 5-2, 5-3, 6-1, 6-2, 7-2, 7-4, 7-5, 8-6, 8-7, 8-8, 8-9, 8-12, 8-14,

1 8-15, 8-19, 8-20, 8-21, 8-22, 8-23, 8-24, 15-1, 15-2, 15-3, 15-5, 15-6, 15-8, 15-9,  
2 15-10, 15-11, 15-12, 15-12A, 15-13, 15-13A, 15-13B, 15-14, 15-14A, 15-14B,  
3 15-14C, 15-14D, 15-14E, 15-14F, 15-14G, 15-15, 15-15A, 15-15B, 15-16, 15-18B,  
4 15-18D, 15-18F, 15-19, 15-19B, and 15-19C of Orleans Parish.

5 (6) District 6 is composed of Precincts 192, 193, 194A, 194B, 195, 197A,  
6 198, 203, 212B, 246, 247, 248, 1-GI, and 1-L of Jefferson Parish and Lafourche  
7 Parish.

8 (7) District 7 is composed of Precincts 216B, 217, 226, 227, 228, 229, 230,  
9 231, 232A, 232B, 234, 235, 236, 237, 238, 4-G, 5-G, 9-G, 10-G, 12-G, and 13-G of  
10 Jefferson Parish; Precincts 9-41A, 9-41B, 9-41C, 9-41D, 9-45, 9-45A, 15-17,  
11 15-17A, 15-17B, 15-18, 15-18A, 15-18C, 15-18E, and 15-19A of Orleans Parish;  
12 Plaquemines Parish; and St. Bernard Parish.

13 (8) District 8 is composed of Precincts 105, 125, 126, 127, 128, 129, 130,  
14 131, 132, 133, 134, 136, 138, 150, 151, 152, 153, 154, 155, 156, 157A, 157B, 170,  
15 172, 174, 175, 176, 177, 178, 179A, 182, 183, 184, 185A, 185B, 189, 190, 191, 199,  
16 202, 204, 1-W, 2-W, 3-W, 4-W, 5-W, 6-W, and 7-W of Jefferson Parish; Precincts  
17 14-9, 14-10, 14-11, 16-1, 16-1A, 16-2, 16-3, and 17-1 of Orleans Parish; and  
18 Precincts 2-1, 2-2, 2-3, 2-4, 2-5, 3-1, 3-3, 3-4, 3-5, 3-6, 4-1, 4-2, 4-3, 5-1, 5-2, 5-3,  
19 5-4, 5-5, 6-1, 6-2, 6-3, 6-4, 6-7, 6-8, 7-2, and 7-3 of St. Charles Parish.

20 (9) District 9 is composed of Precincts 11, 12, 13, 14, 15, 16, 17, 18, 19, 20,  
21 21, 22, 23, 24, 25, 26, 27, 28, 29, 30, 31, 32, 33, 34, 35, 36, 37, 38, 39, 40, 41, 42, 43,  
22 44, 45, 46, 59, 60, 64, 65, 66, 68, 69, 70, 71, 72, 73, 74, 75, 76, 77, 78, 79, 80, 81, 82,  
23 83, 84, 85, 86, 87, 88, 89, 90, 91, 92, 93, 94, 95, 96, 97, 98, 99, 100, 101, 102, 103,  
24 106, and 107 of Jefferson Parish and Precincts 4-9, 4-11, 4-14, 4-15, 4-17, 4-17A,  
25 4-18, 4-20, 4-21, 4-22, 4-23, 5-18, 17-17, 17-18, 17-18A, 17-19, and 17-20 of  
26 Orleans Parish.

27 (10) District 10 is composed of Precincts 1, 2, 3, 4, 5, 7, 8, 9, 10, 51, 52, 53,  
28 54, 55, 56, 57, 58, 61, 62, 63, 67, 104, 108, 115, 116, 117, 118, 119, 120, 121, 122,  
29 123, 124, 1-H, 2-H, 3-H, 4-H, 5-H, 6-H, 7-H, 8-H, 9-H, 1-K, 2-K, 3-K, 4-K, 5-K,

1        6-K, 7-K, 8-K, 9-K, 10-K, 11-K, 12-K, 13-KA, 13-KB, 14-K, 15-K, 16-K, 17-K,  
2        18-K, 19-K, 20-K, 21-K, 22-K, 23-K, 24-K, 25-K, 26-K, 27-K, 28-K, 29-K, 30-K,  
3        31-K, 33-K, 34-K, and 35-K of Jefferson Parish.

4                (11) District 11 is composed of Precincts 101, 102, 103, 104, 105, 106, 107,  
5        305, 306, 307, 308, 309, 310, 312, 313, 401, 402, 403, 404, 405, 407, 408, 410, 411,  
6        412, 413, 414, 415, 416, 417, 418, 419, 421, 422, 423, 424, 426, 427, C01, C02, C03,  
7        C04, C05, C06, C07, C10, C11, M01, M02, M03, M04, M05, M06, M07, M08, M09,  
8        M10, and MD1 of St. Tammany Parish and Precincts 40, 40A, 45A, 70, 70A, 71,  
9        124, 125, 127, 127A, 133, 133A, 137, 137A, 137B, 137C, 137D, 139, 149, 149A,  
10       and 151 of Tangipahoa Parish.

11               (12) District 12 is composed of Precincts 5-2, 6-1, and 6-2 of St. Helena  
12       Parish; Precincts 201, 202, 203, 204, 205, 206, 207, 301, 302, 303, 304, 311, 505,  
13       A01, A02, A03, A04, C08, C09, and F01 of St. Tammany Parish; Precincts 16, 44,  
14       72, 72A, 73, 74, 101, 102, 104, 104A, 106, 106A, 106B, 108, 110, 112, 114, 116,  
15       118, 120, 120A, 120B, 122, 122A, 141A, 143, and 145 of Tangipahoa Parish; and  
16       Washington Parish.

17               (13) District 13 is composed of Precincts 3-16, 3-21, 3-38, and 3-53 of East  
18       Baton Rouge Parish; Precincts 1, 1A, 1B, 1C, 1D, 2, 2A, 3, 3A, 4, 4A, 5, 5A, 5B, 6,  
19       6A, 6B, 7, 7A, 7B, 8A, 8B, 9, 10, 11A, 23, 23A, 23B, 24, 24A, 24B, 24C, 24D, 25,  
20       26, 26A, 26B, 26C, 27, 28A, 28B, 29, 35, 35A, 36, 36A, 39, 39A, 40, 40A, and 41  
21       of Livingston Parish; and Precincts 27, 27A, 33, 117, 121, 121A, and 121B of  
22       Tangipahoa Parish.

23               (14) District 14 is composed of Precincts 1-1, 1-3, 1-4, 1-5, 1-6, 1-7, 1-10,  
24       1-13, 1-14, 1-15, 1-16, 1-17, 1-18, 1-19, 1-21, 1-22, 1-23, 1-24, 1-25, 1-26, 1-27,  
25       1-28, 1-29, 1-30, 1-31, 1-32, 1-35, 1-37, 1-38, 1-39, 1-40, 1-45, 1-46, 1-50, 1-51,  
26       1-58, 1-59, 1-61, 1-62, 1-63, 1-64, 1-65, 1-66, 1-67, 1-68, 1-73, 1-107, 3-23, 3-52,  
27       and 3-55 of East Baton Rouge Parish; Precincts 14, 14A, 14B, 15, 16, 18, 19, 19A,  
28       20, 21, 22, and 23 of Iberville Parish; and Precincts 1-1, 2-1A, 2-1B, 2-2, 2-3, 3-1A,

1        3-1B, 3-2, 4-1, 4-2, 4-3A, 4-3B, 4-4, 4-5, 5-1, 6-1, and 6-2 of West Baton Rouge  
2        Parish.

3                (15) District 15 is composed of Precincts 1-2, 1-9, 1-33, 1-36, 1-54, 1-55,  
4        1-57, 1-60, 1-70, 1-71, 1-72, 1-77, 1-78, 1-81, 1-82, 1-83, 1-84, 1-87, 1-88, 1-93,  
5        1-97, 1-104, 2-1, 2-2, 2-3, 2-4, 2-9, 2-10, 2-11, 2-12, 2-13, 2-15, 2-16, 2-17, 2-19,  
6        2-20, 2-23, 2-25, 2-27, 2-30, 2-31, 3-8, 3-11, 3-24, 3-27, 3-42, and 3-54 of East  
7        Baton Rouge Parish.

8                (16) District 16 is composed of Precincts 1-8, 1-12, 1-34, 1-41, 1-42, 1-43,  
9        1-44, 1-47, 1-48, 1-49, 1-52, 1-53, 1-56, 1-69, 1-74, 1-75, 1-80, 1-102, 1-105, 3-4,  
10       3-5, 3-13, 3-17, 3-18, 3-19, 3-20, 3-29, 3-31, 3-34, 3-35, 3-36, 3-40, 3-44, 3-47, 3-48,  
11       3-49, 3-50, and 3-51 of East Baton Rouge Parish.

12               (17) District 17 is composed of Precincts 1-85, 1-86, 1-91, 1-92, 1-94, 1-95,  
13       1-100, 1-101, 2-5, 2-22, 2-24, and 2-32 of East Baton Rouge Parish; Precincts 2-1A,  
14       3-1A, 3-1C, 3-2A, 3-2B, 4-1A, 4-1B, 4-2, 7-1, 8-1A, and 8-1B of East Feliciana  
15       Parish; Precincts 1, 2, 3, 4, 5, 6, 6A, 7, 8, 10, 11, 12, 13, 13A, 13B, 13C, 15A, 15B,  
16       17, 17A, 24, 25, 25A, 25B, 26, 26A, 27, 28, 29, 30, 31, and 32 of Iberville Parish;  
17       Precincts 1-1, 1-2, 2-1, 2-2, 3-1, 3-2, 3-3, 4-1, 4-2, and 5-1 of St. Helena Parish;  
18       Precincts 1, 2, 6, 11, 15, 17, 18, 26, 28, 28A, 41, 42, 42A, 43, 45, 46, 47, 48, 49, 103,  
19       105, 107, 109, 109A, 111, 111A, 115B, 119, 123, 129, 129A, and 141 of Tangipahoa  
20       Parish; Precincts 7-1, 7-2, 7-3, and 7-4 of West Baton Rouge Parish; and Precincts  
21       1-1, 3-2, 3-3, 4-2, 4-3, 5-1, 5-2, 5-3, 6-1, 6-2, 6-3, 7-1, 7-2, and 7-4 of West Feliciana  
22       Parish.

23               (18) District 18 is composed of Precincts 1, 2, 3, 4, 5, 6, 7, 8, 9, 10, 11, 12,  
24       13, 14, 15, 16, 17, 18, 19, 20, 21, 22, 23, 24, 25, 26, 27, 33, 34, 35, 40, 41, 43, 58, 60,  
25       and 61 of Ascension Parish; Precincts 11, 12, 13A, 13B, 14, 15, 16, 17, 18, 19, 20,  
26       21, 22, 30, 31, 32, 33, 34, 38, and 43 of Livingston Parish; and Precincts 4-4, 4-8,  
27       5-1, 5-4, 5-5, 5-6, 5-7, 7-3, 7-4, and 7-5 of St. John the Baptist Parish.

28               (19) District 19 is composed of Precincts 28, 30, 31, 32, 36, 37, 39, 42, 44,  
29       45, 47, 48, 49, 50, 51, 52, 53, 54, 55, 56, and 57 of Ascension Parish; Precincts 1-1,

1 1-2, 2-1, 2-2, 2-3, 4-1, 4-2, 5-1, 6-1, 6-2, and 7-1 of Assumption Parish; Precincts  
 2 1-1, 1-2, 1-3, 1-5, 1-6, 3-2, 4-4, 6-5, 6-6, 7-1, and 7-4 of St. Charles Parish; St. James  
 3 Parish; and Precincts 1-1, 1-2, 1-3, 1-4, 1-5, 2-1, 2-2, 2-3, 2-4, 3-1, 3-2, 3-3, 3-4, 4-1,  
 4 4-2, 4-3, 4-9, 5-2, 5-3, 6-1, 6-3, 6-4, 7-2, and 7-7 of St. John the Baptist Parish.

5 (20) District 20 is composed of Terrebonne Parish.

6 (21) District 21 is composed of Precincts 3-1, 3-2, 5-2, 5-3, 5-4, 7-2, 8-1, and  
 7 9-1 of Assumption Parish; Precincts 1-1, 1-2, 2-1, 2-2, 4-1, 4-2, 4-3, 4-4, 5-1, 5-2,  
 8 5-3, 6-1, 6-2, 6-3, 6-4, 7-3, 8-1, 8-4, 8-5, 9-1, 10-2, 10-3, 10-4, 10-5, 10-6, 10-7,  
 9 11-1, 11-2, 11-3, 11-4, 11-5, 12-1, 12-2, 12-3, 12-4, 13-1, 13-2, 13-3, and 13-4 of  
 10 Iberia Parish; Precincts 1-2 and 1-5 of St. Martin Parish; and St. Mary Parish.

11 (22) District 22 is composed of Precincts 1-3, 2-3, 3-1, 3-2, 3-3, 3-4, 5-4,  
 12 5-5, 7-1, 7-2, 7-4, 7-5, 8-2, 9-2, 9-3, 9-4, and 9-5 of Iberia Parish; Precincts 2, 3, 6,  
 13 8, 9, 10, 12, 13, 25, 26, 27, 30A, 39, 40, 49, 56, 57, 58, 59, 60, 61, 62, 65, 66, 68, 69,  
 14 70, 71, and 74 of Lafayette Parish; Precincts 2-2, 2-3, 2-6, 2-8, and 2-9 of St. Landry  
 15 Parish; and Precincts 1-1, 1-3, 1-4, 1-7, 2-1, 2-2, 2-3, 2-4, 3-1, 3-1A, 3-1B, 3-2, 3-3,  
 16 3-4, 3-4A, 3-5, 3-6, 3-9, 4-1, 4-1A, 4-2, 4-3, 4-4, 4-4A, 4-5, 4-6, 5-1, 5-2, 5-3, 5-4,  
 17 6-1, 6-2, 6-3, 6-3A, 6-3B, 6-4, 7-1A, 7-2A, 7-4A, 8-1, 8-3, 8-4, 8-4A, 9-1, 9-2, 9-3,  
 18 9-4, and 9-5 of St. Martin Parish.

19 (23) District 23 is composed of Precincts 14-1, 14-3, and 14-4 of Iberia  
 20 Parish and Precincts 28B, 29, 31, 32, 33, 38, 41, 42, 43, 44, 45, 46, 47, 48, 67, 72,  
 21 73, 75, 76, 77, 78, 79, 80, 81, 82, 83, 84, 85, 86, 87, 88, 89, 90, 91, 92, 93, 94, 95, 96,  
 22 97A, 97B, 98, 99, 100, 101, 102, 103, 104, 105, 106, 107, 108, 109, 110, and 111 of  
 23 Lafayette Parish.

24 (24) District 24 is composed of Precincts 3-4 and 3-6 of Acadia Parish;  
 25 Precincts 1010, 1031, 1080, 1081, 1090, 1101, 1110, 1120, 1150, 1160, 1162, and  
 26 1170 of Evangeline Parish; Precincts 1, 4, 5, 7, 11, 14, 15, 16, 17, 18, 19, 20, 21, 22,  
 27 23, 24, 50, 51, 52, 53, 54, 55, 63, and 64 of Lafayette Parish; Precincts 1-1, 1-2,  
 28 1-2A, 1-3, 1-3A, 1-4, 1-4A, 1-5, 1-7, 1-8, 1-9, 1-10, 1-11, 1-12, 1-13, 1-14, 1-15,  
 29 1-15A, 1-16, 1-17, 1-18, 1-20, 1-21, 1-22, 1-23, 1-24, 1-25, 1-28, 1-28A, 1-29, 2-1,

1        2-4, 2-5, 2-7, 3-2, 3-4, 3-6, 4-10, 4-11, 4-12A, 5-1, 5-3, 5-5, 5-6, 5-8, 6-1, 6-2, 6-3,  
2        6-4, 6-5, 6-6, 6-7, 6-8, 6-9, 6-10, 6-11, 6-11A, 6-13, 6-14, 6-15, 6-16, and 6-16A of  
3        St. Landry Parish; and Precincts 6-2A, 7-1, 7-3, and 7-4 of St. Martin Parish.

4                (25) District 25 is composed of Precincts 2-2, 2-3, 2-4, 2-5, 3-2, 3-5, 4-1,  
5        4-2, 4-3, 4-4, 4-5, 4-6, 5-1A, 5-1B, 5-2A, 5-2B, 5-3, 5-4, 5-5, 6-10, 6-13, 6-15, 6-16,  
6        7-2, 7-3, and 7-4 of Acadia Parish; Precincts 260, 261, 262, 301, 309E, 313E, 324,  
7        330, 333, 336, 337, 338, 339, 360, 361, 362, 363, 364, 365, 366, 367N, 367S, 368,  
8        369, 370, 371N, 371S, 800, 801, 860S, 861E, and 861W of Calcasieu Parish; and  
9        Jefferson Davis Parish.

10               (26) District 26 is composed of Precincts 1-1, 1-2A, 1-2B, 1-3A, 1-3B, 1-4A,  
11        1-4B, 1-5A, 1-5B, 1-6, 1-7, 1-8, 1-9, 2-1, 3-1, 3-3A, 3-3B, 3-7, 6-1, 6-2, 6-3A, 6-3B,  
12        6-4, 6-5, 6-6, 6-7, 6-8, 6-9, 6-11, 6-12, and 6-14 of Acadia Parish; Cameron Parish;  
13        Precincts 28A, 34, 35, 36, and 37 of Lafayette Parish; and Vermilion Parish.

14               (27) District 27 is composed of Precincts 160E, 160W, 161, 162E, 162W,  
15        163, 164, 165, 166, 167, 300, 302, 303, 304, 305, 306, 307, 308, 309W, 310, 311,  
16        312, 313W, 314, 315E, 315W, 316E, 316W, 317, 318, 319, 320, 321, 322, 323, 325,  
17        326, 327, 328, 329, 331, 332N, 332S, 334, 335, 400, 401, 402, 403, 404, 405, 406,  
18        407, 408, 440, 441, 460E, 461, 462, 463, 464, 465, 467, 468, 469, and 860N of  
19        Calcasieu Parish.

20               (28) District 28 is composed of Allen Parish; Precincts 1011, 1020, 1030,  
21        1040, 1041, 1050, 1060, 1091, 1100, 1130, 1131, 1140, 1141, 1161, 1171, 2010,  
22        2020, 2030, 2040, 3010, 3020, 3030, 3031, 3032, 3040, 3050, 3051, 3052, 3060,  
23        3070, 3071, 4001, 4010, 4011, 4012, 4013, 4020, 4021, 4030, 4040, 5004, 5010,  
24        5020, 5030, 5040, 5041, and 5050 of Evangeline Parish; Precincts 13B, 15B, 16A,  
25        16B, 17, 18, 19A, 20A, 20B, 21, 22A, 23, and 24 of Pointe Coupee Parish; Precincts  
26        C22, C23, C26, C27, C30, C31, C32, C33, C34, C35, C36, C37, C41, C42, S2, S7,  
27        S8, S9, S10, S11, S13, S14, S21, S22, S23, S24, S25, S26, S27, S28, and S29 of  
28        Rapides Parish; and Precincts 1-6, 1-19, 1-26, 1-26A, 3-1, 3-3, 3-5, 4-2, 4-3, 4-4, 4-5,  
29        4-6, 4-7, 4-8, 4-9, 4-12, 4-13, 5-2, and 5-4 of St. Landry Parish.

1           (29) District 29 is composed of Precincts 2-2B, 2-2C, 2-4D, 2-5C, 2-7, 2-8,  
2           3-1A, 3-1B, 3-1C, 3-3A, 3-3D, 7-1, 7-2, 7-3, 8-2A, 8-2B, 9-1A, 9-1C, 9-2, 9-4A,  
3           9-5C, 9-6A, 9-6B, 10-2B, 10-2C, 10-3A, 10-3D, 10-4, 10-5C, and 11-1 of Avoyelles  
4           Parish; Precincts 1-1, 1-3, 1-3A, 1-4, 1-4A, 1-4B, 1-5, 1-5A, 1-6, 1-8, 1-13, 1-14,  
5           2-7, 2-8, 4-1, 4-2, 4-3, 4-4, 4-5, and 4-9 of Natchitoches Parish; Precincts 1, 2, 3, 4,  
6           5, 6, 7, 8, 9, 10A, 10B, 11, 12, 13A, 14, and 15A of Pointe Coupee Parish; Precincts  
7           C1, C2, C3, C4, C5, C6, C7, C8, C9, C10, C11, C13, C14, C15, C17, C18, C19, C20,  
8           C21, C24, C25, C28, C38, C39, C40, N1, N2, N3, N4, N8, N14, S1, S4, S5, S6, S15,  
9           S16, S17, S18, S19, and S20 of Rapides Parish; and Precinct 4-1 of West Feliciana  
10           Parish.

11           (30) District 30 is composed of Beauregard Parish; Precincts 460W, 466E,  
12           466W, 560, 561, 562, 600, 601, 602, 603, 660, 661, 662, 663, 664, 700, 701, 702,  
13           703, 760, 761, and 762 of Calcasieu Parish; and Vernon Parish.

14           (31) District 31 is composed of Grant Parish; Precincts 1-1A, 1-2, 1-7, 1-9,  
15           1-9A, 1-10, 1-10A, 1-10B, 1-11, 1-12, 2-1, 2-2, 2-3, 2-4, 2-5, 2-6, 2-7A, 2-9, 3-1,  
16           3-2, 3-3, 3-4, 3-5, 3-6, 3-7, 3-8, 3-9, 3-10, 4-6, 4-7, and 4-8 of Natchitoches Parish;  
17           Precincts N5, N6, N7, N9, N10, N11, N12, N13, N15, N16, N17, N18, N19, N20,  
18           N21, N22, N28, and N29 of Rapides Parish; Sabine Parish; and Winn Parish.

19           (32) District 32 is composed of Precincts 1-1, 1-2, 2-1A, 2-2A, 2-3A, 2-4A,  
20           2-4B, 2-5A, 2-5B, 4-1, 4-2, 5-1, 5-2, 6-1A, 6-2A, 7-3A, 8-1, 8-3A, 9-3A, and 11-2A  
21           of Avoyelles Parish; Caldwell Parish; Catahoula Parish; Precincts 1-4, 2-1, 2-4, 3-1,  
22           3-2, 3-3, 4-1, 4-2, 4-3, 4-4, 4-6, 5-1, 5-2, 5-3, 5-4, 5-5, 5-6, and 5-7 of Concordia  
23           Parish; Franklin Parish; La Salle Parish; Precincts 25, 26, 57, and 58 of Ouachita  
24           Parish; Precincts N23, N24, N25, N26, and N27 of Rapides Parish; and Precincts 1,  
25           2, 3, 4, 5, 6, 7, 8, and 9 of Richland Parish.

26           (33) District 33 is composed of Claiborne Parish; Precincts 2, 3, 4, 5, 6, 7,  
27           8, 13, 16, 17, 18, 20, 21, 22, 23, 24, 25, 26, 27, 28, 29, 30, 31, 34, 35, 39, 40, 41, 42,  
28           43, 44, 45, 47, 48, 49, 50, and 51 of Morehouse Parish; Precincts 1, 2, 4, 5, 6, 7, 8,



1       36, 38, 41, 43, 44, 44A, 49, 50, 72, 75, and 76 of Ouachita Parish; Union Parish; and  
2       West Carroll Parish.

3               (34) District 34 is composed of Precincts 1-1, 1-2, and 1-3 of Concordia  
4       Parish; East Carroll Parish; Madison Parish; Precincts 1, 9, 10, 12, 14, 15, 33, 36, 37,  
5       38, 52, 53, 54, and 55 of Morehouse Parish; Precincts 3, 9, 9A, 10, 11, 12, 13, 14, 15,  
6       16, 17, 18, 19, 20, 21, 22, 23, 24, 27, 28, 29, 30, 59, 60, 62, 63, 65, 66, 67, 68, 69, 70,  
7       73, 74, and 79 of Ouachita Parish; Precincts 10, 11, 12, 13, 14, 15, 16, 17, 18, 19, 20,  
8       21, 22, 23, 24, 25, 26, 27, 28, 29, 30, 31, 32, 33, 34, and 35 of Richland Parish; and  
9       Tensas Parish.

10              (35) District 35 is composed of Jackson Parish; Lincoln Parish; and Precincts  
11       31, 32, 33, 34, 35, 37, 39, 40, 42, 45, 46, 47, 48, 51, 52, 53, 54, 55, 56, 61, 64, 71, 77,  
12       and 78 of Ouachita Parish.

13              (36) District 36 is composed of Bienville Parish; Precincts 2-1, 2-18A,  
14       2-18B, 2-18C, 2-21A, 2-21D, 2-22A, 2-22B, 3-1, 3-2, 3-3, 3-4, 4-1A, 4-2, 4-3A,  
15       4-3B, 4-3C, 4-4A, 4-4B, 4-5A, 4-6, 4-7, 4-9, 4-11A, 4-11B, and 4-11C of Bossier  
16       Parish; Precincts 146, 149, 150, and 151 of Caddo Parish; Precincts 1-1, 1-2, 2-1,  
17       2-3, 3-1, 3-2, 3-3, 4-2, and 7-2 of Red River Parish; and Webster Parish.

18              (37) District 37 is composed of Precincts 4, 23, 24, 26, 27, 34, 35, 36, 38, 50,  
19       51, 52, 53, 59, 61, 62, 63, 65, 69, 70, 78, 79, 80, 84, 85, 86, 87, 88, 89, 90, 91, 94,  
20       100, 105, 122, 132, 133, 134, and 159 of Caddo Parish; Precincts 1, 4, 5, 6, 7, 8, 9,  
21       10, 11, 12, 15, 19, 20, 21, 26, 27, 28, 29, 31, 32, 33, 34, 35, 36, 37, 38, 39, 41, 42, 44,  
22       46, 47, 48, 49, 50, 51, 52, 53, 55, 56, 57, 58, 59, 60, 61, and 63 of De Soto Parish;  
23       and Precincts 4-1, 4-3, 4-5, 5-1, 5-2, 6-1, 6-2, 7-1, and 7-3 of Red River Parish.

24              (38) District 38 is composed of Precincts 1-1, 1-2, 1-3, 1-3A, 1-4, 1-4A, 1-5,  
25       2-2, 2-3, 2-4, 2-7, 2-10, 2-14, 2-15, 2-16, 2-16A, 2-20, 2-21B, 2-21C, 2-23, 4-8A,  
26       4-8B, 4-8C, 4-8D, and 4-10 of Bossier Parish; Precincts 9, 10, 11, 12, 13, 16, 20, 21,  
27       22, 48, 49, 56, 66, 68, 72, 75, 76, 77, 92, 93, 95, 97, 101, 102, 103, 104, 107, 108,  
28       109, 110, 123, 125, 126, 127, 128, and 129 of Caddo Parish; and Precincts 3, 16, 22,  
29       23, and 30 of De Soto Parish.

1           (39) District 39 is composed of Precincts 2-5, 2-6, 2-8, 2-9, 2-11, 2-11A,  
2           2-12A, 2-12B, 2-12C, 2-13, 2-17A, 2-17B, and 2-19 of Bossier Parish and Precincts  
3           1, 2, 3, 5, 6, 7, 8, 14, 15, 17, 25, 28, 29, 30, 31, 32, 37, 39, 40, 41, 42, 43, 44, 45, 46,  
4           47, 54, 55, 57, 58, 60, 64, 67, 71, 73, 74, 81, 82, 83, 98, 99, 106, 130, 135, 136, 137,  
5           138, 139, 140, 142, 143, 144, 145, 154, 155, 156, 157, and 158 of Caddo Parish.

6           Section 2. R.S. 24:35.1 is hereby repealed in its entirety.

7           Section 3.(A) The precincts referenced in this Act are those Voting Districts (VTDs)  
8           contained in the 2010 Census Redistricting TIGER/Line Shapefiles for the State of  
9           Louisiana.

10          (B) When a precinct referenced in this Act has been subdivided by action of the  
11          parish governing authority on a nongeographic basis or subdivided by action of the parish  
12          governing authority on a geographic basis in accordance with the provisions of R.S.  
13          18:532.1, the enumeration in this Act of the general precinct designation shall include all  
14          nongeographic and all geographic subdivisions thereof, however such subdivisions may be  
15          designated. The territorial limits of the districts as provided in this Act shall continue in  
16          effect without change regardless of any changes made to the precincts by the parish  
17          governing authority.

18          Section 4.(A) Section 1 of this Act shall become effective solely for the purposes of  
19          qualifying and election of representatives to the Louisiana Senate at the regularly scheduled  
20          elections in 2011, upon signature of this Act by the governor or, if not signed by the  
21          governor, upon expiration of the time for bills to become law without signature by the  
22          governor, as provided in Article III, Section 18 of the Constitution of Louisiana. If vetoed  
23          by the governor and subsequently approved by the legislature, Section 1 of this Act shall  
24          become effective for such purposes on the day following such approval. The provisions of  
25          Section 1 of this Act shall be effective for all other purposes at 10:00 a.m. on January 9,  
26          2012. If this Act is vetoed by the governor and subsequently approved by the legislature,  
27          the provisions of this Section and Section 3 of this Act shall become effective on the day  
28          following such approval.

29          (B) Section 2 of this Act shall become effective at 10:00 a.m. on January 9, 2012.

1 (C) The provisions of this Section and Section 3 of this Act shall become effective  
 2 upon signature of this Act by the governor or, if not signed by the governor, upon expiration  
 3 of the time for bills to become law without signature by the governor, as provided in Article  
 4 III, Section 18 of the Constitution of Louisiana. If this Act is vetoed by the governor and  
 5 subsequently approved by the legislature, the provisions of this Section and Section 3 of this  
 6 Act shall become effective on the day following such approval.

---

### DIGEST

The digest printed below was prepared by House Legislative Services. It constitutes no part of the legislative instrument. The keyword, one-liner, abstract, and digest do not constitute part of the law or proof or indicia of legislative intent. [R.S. 1:13(B) and 24:177(E)]

---

Hoffmann

HB No. 45

**Abstract:** Provides for the redistricting of the Senate and provides for the composition of each of the 39 Senate districts. Effective for election purposes for the regular legislative elections in 2011 and for all purposes on Jan. 9, 2012.

Statistical summaries of proposed law, including district variances from the ideal population of 116, 240 and the range of those variances, as well as maps illustrating proposed district boundaries accompany this digest. (*Attached to hard copies of the bill distributed during session and available as a separate document on the Internet.*)

Present constitution (Const. Art. III, §6(A)) requires the legislature, by the end of the year following the year in which the state's population is reported to the president of the U.S. for each decennial federal census, to reapportion the representation in each house as equally as practicable on the basis of population shown by the census.

Present law divides the state into 39 districts for election of members of the Senate.

Proposed law redraws district boundaries for the 39 Senate districts. For purposes of qualifying and election in 2011, proposed districts become effective upon signature of governor or lapse of time for gubernatorial action. For all other purposes, present districts remain in effect until 10:00 a.m., Jan. 9, 2012, when proposed districts become effective for all other purposes.

Proposed law specifies that precincts referenced in district descriptions are those precincts identified as Voting Districts (VTDs) in the 2010 Census Redistricting TIGER/Line Shapefiles for the state of La. Also specifies that if any such precinct has been subdivided by action of the parish governing authority on a nongeographic basis or subdivided by action of the parish governing authority on a geographic basis in accordance with present law, the enumeration of the general precinct designation shall include all nongeographic and all geographic subdivisions thereof. Further provides that the territorial limits of the districts as enacted shall continue in effect without change regardless of any changes made to the precincts by the parish governing authority.

Population data in the summaries accompanying this digest are derived from 2010 Census Redistricting Data (Public Law 94-171), Summary File for Louisiana. Population data, statistical information, and maps are supplied for purposes of information and analysis and comprise no part of proposed law.

Effective in part upon signature of governor or lapse of time for gubernatorial action; effective in part at 10:00 a.m., Jan. 9, 2012. See Act.

(Adds R.S. 24:35; Repeals R.S. 24:35.1)

# Plan Statistics

<u>Districts:</u>	<u># of Members</u>	<u>Actual Population</u>	<u>Ideal Population</u>	<u>Absolute Deviation</u>	<u>Relative Deviation</u>
District 1	1	117,824	116,240	1,584	1.363%
District 2	1	119,268	116,240	3,028	2.605%
District 3	1	110,725	116,240	-5,515	-4.744%
District 4	1	120,143	116,240	3,903	3.358%
District 5	1	121,823	116,240	5,583	4.803%
District 6	1	121,055	116,240	4,815	4.142%
District 7	1	120,915	116,240	4,675	4.022%
District 8	1	121,924	116,240	5,684	4.890%
District 9	1	121,627	116,240	5,387	4.634%
District 10	1	121,852	116,240	5,612	4.828%
District 11	1	120,779	116,240	4,539	3.905%
District 12	1	121,600	116,240	5,360	4.611%
District 13	1	118,590	116,240	2,350	2.022%
District 14	1	111,653	116,240	-4,587	-3.946%
District 15	1	110,528	116,240	-5,712	-4.914%
District 16	1	111,793	116,240	-4,447	-3.826%
District 17	1	115,821	116,240	-419	-0.360%
District 18	1	120,838	116,240	4,598	3.956%
District 19	1	111,517	116,240	-4,723	-4.063%
District 20	1	111,860	116,240	-4,380	-3.768%
District 21	1	113,239	116,240	-3,001	-2.582%
District 22	1	121,957	116,240	5,717	4.918%
District 23	1	121,180	116,240	4,940	4.250%
District 24	1	119,188	116,240	2,948	2.536%
District 25	1	113,875	116,240	-2,365	-2.035%
District 26	1	115,343	116,240	-897	-0.772%
District 27	1	110,864	116,240	-5,376	-4.625%
District 28	1	115,590	116,240	-650	-0.559%
District 29	1	117,003	116,240	763	0.656%
District 30	1	111,497	116,240	-4,743	-4.080%
District 31	1	111,627	116,240	-4,613	-3.969%
District 32	1	111,638	116,240	-4,602	-3.959%
District 33	1	110,683	116,240	-5,557	-4.781%
District 34	1	112,173	116,240	-4,067	-3.499%
District 35	1	112,125	116,240	-4,115	-3.540%
District 36	1	114,253	116,240	-1,987	-1.709%
District 37	1	111,115	116,240	-5,125	-4.409%
District 38	1	119,811	116,240	3,571	3.072%
District 39	1	118,076	116,240	1,836	1.579%

---

<b>Grand Total:</b>	<b>39</b>	<b>4,533,372</b>	<b>4,533,360</b>
---------------------	-----------	------------------	------------------

---

Ideal Population Per Member:	116240	
Number of Districts for Plan Type:	39	
Range of District Populations:	110,528	to 121,957
Absolute Mean Deviation:	293	
Absolute Range:	-5,712	to 5,717
Absolute Overall Range:	11,429	
Relative Mean Deviation:	3.39%	
Relative Range:	-4.91%	to 4.92%
Relative Overall Range:	9.83%	

<b><i>Ideal - Actual:</i></b>	<b>-12</b>
<b><i>Remainder:</i></b>	<b>12</b>
<b><i>Unassigned Population:</i></b>	<b>0</b>

# Total Population

	Total Population	Total White	Total Black	Total Asian	Total American Indian	Total Other	Total Hispanic	Reg Total Jan 2011
District 1	117,824	91,441	20,550	2,070	1,298	2,465	5,700	69,131
	100.000%	77.608%	17.441%	1.757%	1.102%	2.092%	4.838%	78.229%
District 2	119,268	25,452	87,738	3,061	508	2,509	5,799	73,671
	100.000%	21.340%	73.564%	2.566%	0.426%	2.104%	4.862%	80.658%
District 3	110,725	81,202	24,899	2,369	716	1,539	3,538	70,843
	100.000%	73.337%	22.487%	2.140%	0.647%	1.390%	3.195%	83.826%
District 4	120,143	45,670	69,156	2,183	623	2,511	6,511	76,549
	100.000%	38.013%	57.561%	1.817%	0.519%	2.090%	5.419%	77.700%
District 5	121,823	30,536	83,244	3,515	724	3,804	8,570	68,786
	100.000%	25.066%	68.332%	2.885%	0.594%	3.123%	7.035%	75.201%
District 6	121,055	92,695	19,577	1,886	3,958	2,939	5,784	68,469
	100.000%	76.573%	16.172%	1.558%	3.270%	2.428%	4.778%	75.296%
District 7	120,915	72,613	32,888	8,680	1,474	5,260	11,946	72,319
	100.000%	60.053%	27.199%	7.179%	1.219%	4.350%	9.880%	80.496%
District 8	121,924	80,795	32,118	4,556	1,178	3,277	8,634	73,604
	100.000%	66.267%	26.343%	3.737%	0.966%	2.688%	7.081%	78.787%
District 9	121,627	99,599	11,249	4,595	685	5,499	14,564	73,306
	100.000%	81.889%	9.249%	3.778%	0.563%	4.521%	11.974%	74.456%
District 10	121,852	86,398	23,150	4,118	766	7,420	19,899	71,576
	100.000%	70.904%	18.998%	3.380%	0.629%	6.089%	16.330%	75.273%
District 11	120,779	103,838	12,522	1,876	859	1,684	5,502	74,286
	100.000%	85.974%	10.368%	1.553%	0.711%	1.394%	4.555%	83.576%
District 12	121,600	92,970	25,950	592	918	1,170	3,132	72,027
	100.000%	76.456%	21.340%	0.487%	0.755%	0.962%	2.576%	78.937%
District 13	118,590	104,892	9,541	1,339	968	1,850	4,487	65,873
	100.000%	88.449%	8.045%	1.129%	0.816%	1.560%	3.784%	77.240%
District 14	111,653	34,516	73,115	2,640	398	984	2,389	66,158
	100.000%	30.914%	65.484%	2.364%	0.356%	0.881%	2.140%	78.364%
District 15	110,528	27,727	76,345	3,186	452	2,818	5,343	58,117
	100.000%	25.086%	69.073%	2.883%	0.409%	2.550%	4.834%	72.165%
District 16	111,793	84,646	19,908	4,958	431	1,850	5,087	62,587
	100.000%	75.717%	17.808%	4.435%	0.386%	1.655%	4.550%	68.982%
District 17	115,821	44,183	69,799	563	450	826	2,138	69,535
	100.000%	38.148%	60.265%	0.486%	0.389%	0.713%	1.846%	78.723%
District 18	120,838	102,546	13,943	1,343	807	2,199	5,076	71,440
	100.000%	84.862%	11.539%	1.111%	0.668%	1.820%	4.201%	81.861%
District 19	111,517	45,838	62,920	659	435	1,665	3,938	68,957
	100.000%	41.104%	56.422%	0.591%	0.390%	1.493%	3.531%	84.640%
District 20	111,860	78,591	22,072	1,333	7,375	2,489	4,421	59,299
	100.000%	70.258%	19.732%	1.192%	6.593%	2.225%	3.952%	71.672%
District 21	113,239	68,621	38,225	2,030	1,693	2,670	4,724	68,017
	100.000%	60.598%	33.756%	1.793%	1.495%	2.358%	4.172%	81.313%
District 22	121,957	84,325	33,362	1,670	756	1,844	3,542	73,859
	100.000%	69.143%	27.356%	1.369%	0.620%	1.512%	2.904%	80.044%
District 23	121,180	100,416	14,637	3,281	773	2,073	5,094	73,188
	100.000%	82.865%	12.079%	2.708%	0.638%	1.711%	4.204%	79.471%
District 24	119,188	48,286	68,467	564	571	1,300	2,323	77,874
	100.000%	40.512%	57.445%	0.473%	0.479%	1.091%	1.949%	90.900%
District 25	113,875	88,361	22,050	1,425	853	1,186	2,439	68,081
	100.000%	77.595%	19.363%	1.251%	0.749%	1.041%	2.142%	80.885%
District 26	115,343	90,635	20,951	1,626	679	1,452	2,917	69,753
	100.000%	78.579%	18.164%	1.410%	0.589%	1.259%	2.529%	82.649%
District 27	110,864	74,874	32,487	1,220	891	1,392	2,985	69,236
	100.000%	67.537%	29.303%	1.100%	0.804%	1.256%	2.692%	83.679%
District 28	115,590	91,977	19,072	1,285	1,692	1,564	3,065	70,444
	100.000%	79.572%	16.500%	1.112%	1.464%	1.353%	2.652%	80.668%
District 29	117,003	43,401	70,722	874	1,129	877	1,894	62,945
	100.000%	37.094%	60.445%	0.747%	0.965%	0.750%	1.619%	71.677%
District 30	111,497	89,734	15,537	1,861	2,107	2,258	5,214	55,826
	100.000%	80.481%	13.935%	1.669%	1.890%	2.025%	4.676%	68.437%
District 31	111,627	86,392	19,830	696	3,994	715	3,161	65,100
	100.000%	77.393%	17.765%	0.624%	3.578%	0.641%	2.832%	76.382%
District 32	111,638	87,178	22,662	340	946	512	1,520	68,556
	100.000%	78.090%	20.300%	0.305%	0.847%	0.459%	1.362%	81.667%
District 33	110,683	77,078	31,078	854	554	1,119	2,229	69,918
	100.000%	69.639%	28.078%	0.772%	0.501%	1.011%	2.014%	82.868%
District 34	112,173	34,039	76,280	805	396	653	1,608	68,502
	100.000%	30.345%	68.002%	0.718%	0.353%	0.582%	1.434%	83.625%
District 35	112,125	80,135	28,576	1,458	629	1,327	2,593	64,789
	100.000%	71.469%	25.486%	1.300%	0.561%	1.184%	2.313%	74.663%

# Total Population

	Total Population	Total White	Total Black	Total Asian	Total American Indian	Total Other	Total Hispanic	Reg Total Jan 2011
District 36	114,253	81,654	29,648	902	1,047	1,002	2,752	67,049
	100.000%	71.468%	25.949%	0.789%	0.916%	0.877%	2.409%	77.616%
District 37	111,115	42,836	65,715	783	867	914	2,354	65,570
	100.000%	38.551%	59.141%	0.705%	0.780%	0.823%	2.119%	79.849%
District 38	119,811	95,620	17,408	3,367	1,133	2,283	5,237	70,960
	100.000%	79.809%	14.530%	2.810%	0.946%	1.906%	4.371%	77.019%
District 39	118,076	44,482	69,494	988	820	2,292	4,451	64,175
	100.000%	37.672%	58.855%	0.837%	0.694%	1.941%	3.770%	72.996%
Grand Total	4,533,372	2,836,192	1,486,885	81,551	46,553	82,191	192,560	2,680,375
	100.000%	62.563%	32.799%	1.799%	1.027%	1.813%	4.248%	78.480%

# Voter Registration

	Reg Total Jan 2011	Reg White Jan 2011	Reg Black Jan 2011	Reg Other Jan 2011	Reg Dem Total Jan 2011	Reg Rep Total Jan 2011	Reg Other Total Jan 2011
District 1	69,131	55,059	9,805	4,267	23,807	26,457	18,867
	78.229%	79.644%	14.183%	6.172%	34.438%	38.271%	27.292%
District 2	73,671	15,489	53,714	4,468	54,610	4,913	14,148
	80.658%	21.025%	72.911%	6.065%	74.127%	6.669%	19.204%
District 3	70,843	55,683	12,472	2,688	28,002	27,298	15,543
	83.826%	78.601%	17.605%	3.794%	39.527%	38.533%	21.940%
District 4	76,549	28,109	43,136	5,304	50,162	8,680	17,707
	77.700%	36.720%	56.351%	6.929%	65.529%	11.339%	23.132%
District 5	68,786	17,737	45,921	5,128	45,926	6,828	16,032
	75.201%	25.786%	66.759%	7.455%	66.766%	9.926%	23.307%
District 6	68,469	55,763	9,865	2,841	36,556	15,613	16,300
	75.296%	81.443%	14.408%	4.149%	53.391%	22.803%	23.806%
District 7	72,319	48,250	16,554	7,515	35,266	17,810	19,243
	80.496%	66.718%	22.890%	10.391%	48.765%	24.627%	26.608%
District 8	73,604	50,914	17,568	5,122	35,197	18,299	20,108
	78.787%	69.173%	23.868%	6.959%	47.819%	24.861%	27.319%
District 9	73,306	64,203	3,590	5,513	24,287	31,607	17,412
	74.456%	87.582%	4.897%	7.521%	33.131%	43.117%	23.752%
District 10	71,576	53,155	11,153	7,268	27,198	26,688	17,690
	75.273%	74.264%	15.582%	10.154%	37.999%	37.286%	24.715%
District 11	74,286	65,418	5,127	3,741	19,485	36,391	18,410
	83.576%	88.062%	6.902%	5.036%	26.230%	48.988%	24.783%
District 12	72,027	57,335	12,651	2,041	33,609	22,022	16,396
	78.937%	79.602%	17.564%	2.834%	46.662%	30.575%	22.764%
District 13	65,873	59,986	3,726	2,161	22,259	26,081	17,533
	77.240%	91.063%	5.656%	3.281%	33.791%	39.593%	26.616%
District 14	66,158	21,441	42,607	2,110	44,820	8,425	12,913
	78.364%	32.409%	64.402%	3.189%	67.747%	12.735%	19.518%
District 15	58,117	18,866	36,910	2,341	38,528	8,635	10,954
	72.165%	32.462%	63.510%	4.028%	66.294%	14.858%	18.848%
District 16	62,587	51,092	8,076	3,419	20,162	27,741	14,684
	68.982%	81.634%	12.904%	5.463%	32.214%	44.324%	23.462%
District 17	69,535	27,788	40,124	1,623	47,561	9,788	12,186
	78.723%	39.963%	57.703%	2.334%	68.399%	14.076%	17.525%
District 18	71,440	61,882	6,761	2,797	29,197	23,409	18,834
	81.861%	86.621%	9.464%	3.915%	40.869%	32.767%	26.363%
District 19	68,957	29,811	37,292	1,854	47,340	9,506	12,111
	84.640%	43.231%	54.080%	2.689%	68.651%	13.785%	17.563%
District 20	59,299	45,337	10,268	3,694	25,418	17,406	16,475
	71.672%	76.455%	17.316%	6.229%	42.864%	29.353%	27.783%
District 21	68,017	43,733	22,271	2,013	38,296	14,902	14,819
	81.313%	64.297%	32.743%	2.960%	56.304%	21.909%	21.787%
District 22	73,859	53,075	18,278	2,506	37,786	19,395	16,678
	80.044%	71.860%	24.747%	3.393%	51.160%	26.259%	22.581%
District 23	73,188	63,936	5,952	3,300	22,714	31,680	18,794
	79.471%	87.359%	8.132%	4.509%	31.035%	43.286%	25.679%
District 24	77,874	32,962	43,102	1,810	50,944	11,949	14,981
	90.900%	42.327%	55.348%	2.324%	65.418%	15.344%	19.237%
District 25	68,081	54,898	11,363	1,820	34,916	17,252	15,913
	80.885%	80.636%	16.690%	2.673%	51.286%	25.340%	23.374%
District 26	69,753	57,147	11,212	1,394	39,047	14,974	15,732
	82.649%	81.928%	16.074%	1.998%	55.979%	21.467%	22.554%
District 27	69,236	47,939	19,051	2,246	35,812	16,392	17,032
	83.679%	69.240%	27.516%	3.244%	51.725%	23.676%	24.600%
District 28	70,444	58,983	9,553	1,908	39,325	17,293	13,826
	80.668%	83.730%	13.561%	2.709%	55.824%	24.549%	19.627%
District 29	62,945	25,542	35,663	1,740	41,722	8,938	12,285
	71.677%	40.578%	56.657%	2.764%	66.283%	14.200%	19.517%
District 30	55,826	47,314	5,999	2,513	25,917	15,011	14,898
	68.437%	84.753%	10.746%	4.501%	46.425%	26.889%	26.686%
District 31	65,100	53,690	9,062	2,348	30,670	19,873	14,557
	76.382%	82.473%	13.920%	3.607%	47.112%	30.527%	22.361%
District 32	68,556	55,828	11,764	964	36,635	18,393	13,528
	81.667%	81.434%	17.160%	1.406%	53.438%	26.829%	19.733%
District 33	69,918	51,972	16,311	1,635	30,717	24,453	14,748
	82.868%	74.333%	23.329%	2.338%	43.933%	34.974%	21.093%
District 34	68,502	21,323	45,407	1,772	44,733	10,543	13,226
	83.625%	31.128%	66.286%	2.587%	65.302%	15.391%	19.307%
District 35	64,789	49,175	13,501	2,113	25,710	24,009	15,070
	74.663%	75.900%	20.838%	3.261%	39.683%	37.057%	23.260%



## Voter Registration

	Reg Total Jan 2011	Reg White Jan 2011	Reg Black Jan 2011	Reg Other Jan 2011	Reg Dem Total Jan 2011	Reg Rep Total Jan 2011	Reg Other Total Jan 2011
District 36	67,049	48,811	16,698	1,540	29,909	22,372	14,768
	77.616%	72.799%	24.904%	2.297%	44.608%	33.367%	22.026%
District 37	65,570	26,869	36,486	2,215	40,344	12,327	12,899
	79.849%	40.978%	55.644%	3.378%	61.528%	18.800%	19.672%
District 38	70,960	59,575	8,227	3,158	21,748	33,320	15,892
	77.019%	83.956%	11.594%	4.450%	30.648%	46.956%	22.396%
District 39	64,175	25,027	36,857	2,291	38,651	11,517	14,007
	72.996%	38.998%	57.432%	3.570%	60.228%	17.946%	21.826%
<b>Grand Total</b>	<b>2,680,375</b>	<b>1,761,117</b>	<b>804,077</b>	<b>115,181</b>	<b>1,354,986</b>	<b>718,190</b>	<b>607,199</b>

## Splits

	Total Population	Total White	Total Black	Total Asian	Total American Indian	Total Other	VAP Total	VAP White	VAP Black	VAP Asian	VAP American Indian	VAP Other	Reg Total Jan 2011	Reg White Jan 2011	Reg Black Jan 2011	Reg Other Jan 2011
District 1																
*St. Tammany	117,824	91,441	20,550	2,070	1,298	2,465	88,370	70,623	13,631	1,433	963	1,720	69,131	55,059	9,805	4,267
District 1	117,824	91,441	20,550	2,070	1,298	2,465	88,370	70,623	13,631	1,433	963	1,720	69,131	55,059	9,805	4,267
	100.000%	77.608%	17.441%	1.757%	1.102%	2.092%	100.000%	79.917%	15.425%	1.622%	1.090%	1.946%	78.229%	79.644%	14.183%	6.172%
District 2																
*Orleans	119,268	25,452	87,738	3,061	508	2,509	91,337	22,690	63,735	2,414	420	2,078	73,671	15,489	53,714	4,468
District 2	119,268	25,452	87,738	3,061	508	2,509	91,337	22,690	63,735	2,414	420	2,078	73,671	15,489	53,714	4,468
	100.000%	21.340%	73.564%	2.566%	0.426%	2.104%	100.000%	24.842%	69.780%	2.643%	0.460%	2.275%	80.658%	21.025%	72.911%	6.065%
District 3																
*East Baton Rouge	97,930	72,463	21,014	2,329	617	1,507	74,693	57,035	14,450	1,681	440	1,087	61,777	49,357	10,077	2,343
*East Feliciana	10,666	6,825	3,695	37	92	17	8,224	5,442	2,678	29	67	8	7,669	5,028	2,317	324
*West Feliciana	2,129	1,914	190	3	7	15	1,595	1,430	150	1	6	8	1,397	1,298	78	21
District 3	110,725	81,202	24,899	2,369	716	1,539	84,512	63,907	17,278	1,711	513	1,103	70,843	55,683	12,472	2,688
	100.000%	73.337%	22.487%	2.140%	0.647%	1.390%	100.000%	75.619%	20.444%	2.025%	0.607%	1.305%	83.826%	78.601%	17.605%	3.794%
District 4																
*Orleans	120,143	45,670	69,156	2,183	623	2,511	98,519	40,898	53,027	1,922	533	2,139	76,549	28,109	43,136	5,304
District 4	120,143	45,670	69,156	2,183	623	2,511	98,519	40,898	53,027	1,922	533	2,139	76,549	28,109	43,136	5,304
	100.000%	38.013%	57.561%	1.817%	0.519%	2.090%	100.000%	41.513%	53.824%	1.951%	0.541%	2.171%	77.700%	36.720%	56.351%	6.929%
District 5																
*Jefferson	56,287	14,276	37,004	2,173	342	2,492	41,232	11,733	25,731	1,664	235	1,869	31,297	7,696	21,108	2,493
*Orleans	65,536	16,260	46,240	1,342	382	1,312	50,238	14,813	32,954	1,107	303	1,061	37,489	10,041	24,813	2,635
District 5	121,823	30,536	83,244	3,515	724	3,804	91,470	26,546	58,685	2,771	538	2,930	68,786	17,737	45,921	5,128
	100.000%	25.066%	68.332%	2.885%	0.594%	3.123%	100.000%	29.022%	64.158%	3.029%	0.588%	3.203%	75.201%	25.786%	66.759%	7.455%
District 6																
*Jefferson	24,737	16,250	6,214	1,031	501	741	18,281	12,438	4,230	763	351	499	14,758	9,936	3,549	1,273
Lafourche	96,318	76,445	13,363	855	3,457	2,198	72,652	59,362	8,945	612	2,187	1,546	53,711	45,827	6,316	1,568
District 6	121,055	92,695	19,577	1,886	3,958	2,939	90,933	71,800	13,175	1,375	2,538	2,045	68,469	55,763	9,865	2,841
	100.000%	76.573%	16.172%	1.558%	3.270%	2.428%	100.000%	78.959%	14.489%	1.512%	2.791%	2.249%	75.296%	81.443%	14.408%	4.149%
District 7																
*Jefferson	45,440	23,380	15,559	3,220	315	2,966	34,093	18,665	10,626	2,422	214	2,166	24,853	14,143	7,505	3,205
*Orleans	16,536	6,408	5,673	3,743	81	631	12,316	5,169	3,730	2,897	63	457	9,574	4,234	3,145	2,195
Plaquemines	23,042	16,246	4,951	844	556	445	16,713	12,086	3,367	583	396	281	14,534	10,541	3,075	918
St. Bernard	35,897	26,579	6,705	873	522	1,218	26,720	20,490	4,338	640	370	882	23,358	19,332	2,829	1,197
District 7	120,915	72,613	32,888	8,680	1,474	5,260	89,842	56,410	22,061	6,542	1,043	3,786	72,319	48,250	16,554	7,515
	100.000%	60.053%	27.199%	7.179%	1.219%	4.350%	100.000%	62.788%	24.555%	7.282%	1.161%	4.214%	80.496%	66.718%	22.890%	10.391%
District 8																
*Jefferson	78,855	46,828	24,704	3,903	866	2,554	60,948	38,437	17,157	2,888	630	1,836	46,698	29,372	13,538	3,788

## Splits

	Total Population	Total White	Total Black	Total Asian	Total American Indian	Total Other	VAP Total	VAP White	VAP Black	VAP Asian	VAP American Indian	VAP Other	Reg Total Jan 2011	Reg White Jan 2011	Reg Black Jan 2011	Reg Other Jan 2011
District 8																
*Orleans	6,100	5,022	759	225	29	65	5,261	4,346	637	197	26	55	4,078	3,185	530	363
*St. Charles	36,969	28,945	6,655	428	283	658	27,212	21,705	4,559	275	199	474	22,828	18,357	3,500	971
District 8	121,924	80,795	32,118	4,556	1,178	3,277	93,421	64,488	22,353	3,360	855	2,365	73,604	50,914	17,568	5,122
	100.000%	66.267%	26.343%	3.737%	0.966%	2.688%	100.000%	69.029%	23.927%	3.597%	0.915%	2.532%	78.787%	69.173%	23.868%	6.959%
District 9																
*Jefferson	105,381	84,983	10,368	4,198	612	5,220	85,513	70,329	7,401	3,244	472	4,067	62,895	54,825	3,280	4,790
*Orleans	16,246	14,616	881	397	73	279	12,943	11,764	611	303	54	211	10,411	9,378	310	723
District 9	121,627	99,599	11,249	4,595	685	5,499	98,456	82,093	8,012	3,547	526	4,278	73,306	64,203	3,590	5,513
	100.000%	81.889%	9.249%	3.778%	0.563%	4.521%	100.000%	83.380%	8.138%	3.603%	0.534%	4.345%	74.456%	87.582%	4.897%	7.521%
District 10																
*Jefferson	121,852	86,398	23,150	4,118	766	7,420	95,088	69,671	16,157	3,129	587	5,544	71,576	53,155	11,153	7,268
District 10	121,852	86,398	23,150	4,118	766	7,420	95,088	69,671	16,157	3,129	587	5,544	71,576	53,155	11,153	7,268
	100.000%	70.904%	18.998%	3.380%	0.629%	6.089%	100.000%	73.270%	16.992%	3.291%	0.617%	5.830%	75.273%	74.264%	15.582%	10.154%
District 11																
*St. Tammany	86,503	78,362	4,807	1,524	657	1,153	62,825	57,538	3,050	996	446	795	55,343	50,097	2,133	3,113
*Tangipahoa	34,276	25,476	7,715	352	202	531	26,059	20,214	5,078	255	161	351	18,943	15,321	2,994	628
District 11	120,779	103,838	12,522	1,876	859	1,684	88,884	77,752	8,128	1,251	607	1,146	74,286	65,418	5,127	3,741
	100.000%	85.974%	10.368%	1.553%	0.711%	1.394%	100.000%	87.476%	9.145%	1.407%	0.683%	1.289%	83.576%	88.062%	6.902%	5.036%
District 12																
*St. Helena	1,730	1,491	208	5	15	11	1,350	1,182	145	3	13	7	1,383	1,225	142	16
*St. Tammany	29,413	25,561	3,092	213	227	320	22,409	19,803	2,071	141	170	224	19,140	16,695	1,557	888
*Tangipahoa	43,289	34,436	7,766	229	371	487	32,182	26,251	5,173	156	275	327	25,896	21,442	3,713	741
Washington	47,168	31,482	14,884	145	305	352	35,305	24,363	10,374	101	238	229	25,608	17,973	7,239	396
District 12	121,600	92,970	25,950	592	918	1,170	91,246	71,599	17,763	401	696	787	72,027	57,335	12,651	2,041
	100.000%	76.456%	21.340%	0.487%	0.755%	0.962%	100.000%	78.468%	19.467%	0.439%	0.763%	0.863%	78.937%	79.602%	17.564%	2.834%
District 13																
*East Baton Rouge	12,160	8,253	3,040	537	71	259	8,839	6,381	1,876	361	51	170	7,358	5,823	1,193	342
*Livingston	98,872	90,949	5,039	760	827	1,297	70,809	65,699	3,236	469	599	806	54,622	50,967	1,953	1,702
*Tangipahoa	7,558	5,690	1,462	42	70	294	5,635	4,433	932	31	55	184	3,893	3,196	580	117
District 13	118,590	104,892	9,541	1,339	968	1,850	85,283	76,513	6,044	861	705	1,160	65,873	59,986	3,726	2,161
	100.000%	88.449%	8.045%	1.129%	0.816%	1.560%	100.000%	89.717%	7.087%	1.010%	0.827%	1.360%	77.240%	91.063%	5.656%	3.281%
District 14																
*East Baton Rouge	82,934	19,373	60,024	2,496	297	744	63,123	17,190	42,963	2,122	243	605	48,172	11,658	34,609	1,905
*Iberville	10,143	4,371	5,593	41	37	101	7,365	3,432	3,799	28	31	75	6,610	2,928	3,586	96
*West Baton Rouge	18,576	10,772	7,498	103	64	139	13,936	8,364	5,348	83	48	93	11,376	6,855	4,412	109



# Splits

	Total Population	Total White	Total Black	Total Asian	Total American Indian	Total Other	VAP Total	VAP White	VAP Black	VAP Asian	VAP American Indian	VAP Other	Reg Total Jan 2011	Reg White Jan 2011	Reg Black Jan 2011	Reg Other Jan 2011
District 20																
Terrebonne	111,860	78,591	22,072	1,333	7,375	2,489	82,737	60,621	14,647	986	4,725	1,758	59,299	45,337	10,268	3,694
District 20	111,860	78,591	22,072	1,333	7,375	2,489	82,737	60,621	14,647	986	4,725	1,758	59,299	45,337	10,268	3,694
	100.000%	70.258%	19.732%	1.192%	6.593%	2.225%	100.000%	73.270%	17.703%	1.192%	5.711%	2.125%	71.672%	76.455%	17.316%	6.229%
District 21																
*Assumption	11,272	10,186	729	50	139	168	8,600	7,856	502	39	93	110	6,818	6,444	300	74
*Iberia	45,874	24,630	19,196	914	264	870	33,139	19,172	12,529	630	186	622	28,361	16,241	11,444	676
*St. Martin	1,443	1,399	10	8	21	5	1,163	1,135	4	6	15	3	993	976	0	17
St. Mary	54,650	32,406	18,290	1,058	1,269	1,627	40,746	25,191	12,797	773	837	1,148	31,845	20,072	10,527	1,246
District 21	113,239	68,621	38,225	2,030	1,693	2,670	83,648	53,354	25,832	1,448	1,131	1,883	68,017	43,733	22,271	2,013
	100.000%	60.598%	33.756%	1.793%	1.495%	2.358%	100.000%	63.784%	30.882%	1.731%	1.352%	2.251%	81.313%	64.297%	32.743%	2.960%
District 22																
*Iberia	22,072	16,820	4,310	552	98	292	16,463	12,931	2,875	376	69	212	13,759	11,214	2,193	352
*Lafayette	51,330	33,261	16,119	651	327	972	40,004	27,056	11,460	523	238	727	28,810	19,489	8,159	1,162
*St. Landry	4,005	3,319	583	10	32	61	2,932	2,469	414	5	15	29	2,029	1,698	274	57
*St. Martin	44,550	30,925	12,350	457	299	519	32,874	23,597	8,417	304	194	362	29,261	20,674	7,652	935
District 22	121,957	84,325	33,362	1,670	756	1,844	92,273	66,053	23,166	1,208	516	1,330	73,859	53,075	18,278	2,506
	100.000%	69.143%	27.356%	1.369%	0.620%	1.512%	100.000%	71.584%	25.106%	1.309%	0.559%	1.441%	80.044%	71.860%	24.747%	3.393%
District 23																
*Iberia	5,294	4,101	585	460	66	82	3,796	3,034	350	302	52	58	3,019	2,561	280	178
*Lafayette	115,886	96,315	14,052	2,821	707	1,991	88,298	74,652	9,637	2,072	515	1,422	70,169	61,375	5,672	3,122
District 23	121,180	100,416	14,637	3,281	773	2,073	92,094	77,686	9,987	2,374	567	1,480	73,188	63,936	5,952	3,300
	100.000%	82.865%	12.079%	2.708%	0.638%	1.711%	100.000%	84.355%	10.844%	2.578%	0.616%	1.607%	79.471%	87.359%	8.132%	4.509%
District 24																
*Acadia	1,465	613	831	2	11	8	1,038	441	581	2	8	6	1,008	386	612	10
*Evangeline	8,236	2,593	5,539	38	21	45	5,713	2,017	3,622	22	16	36	5,546	1,880	3,634	32
*Lafayette	40,279	13,082	26,309	192	194	502	28,843	10,645	17,560	135	147	356	24,511	8,466	15,250	795
*St. Landry	63,041	30,009	31,751	319	315	647	45,724	23,229	21,563	224	225	483	43,214	21,014	21,372	828
*St. Martin	6,167	1,989	4,037	13	30	98	4,352	1,588	2,669	6	18	71	3,595	1,216	2,234	145
District 24	119,188	48,286	68,467	564	571	1,300	85,670	37,920	45,995	389	414	952	77,874	32,962	43,102	1,810
	100.000%	40.512%	57.445%	0.473%	0.479%	1.091%	100.000%	44.263%	53.689%	0.454%	0.483%	1.111%	90.900%	42.327%	55.348%	2.324%
District 25																
*Acadia	23,886	22,395	1,084	79	121	207	17,350	16,336	725	54	82	153	14,418	13,738	507	173
*Calcasieu	58,395	40,841	15,130	1,248	457	719	43,624	31,655	10,290	874	327	478	34,326	25,352	7,724	1,250
Jefferson Davis	31,594	25,125	5,836	98	275	260	23,196	18,871	3,891	66	180	188	19,337	15,808	3,132	397
District 25	113,875	88,361	22,050	1,425	853	1,186	84,170	66,862	14,906	994	589	819	68,081	54,898	11,363	1,820
	100.000%	77.595%	19.363%	1.251%	0.749%	1.041%	100.000%	79.437%	17.709%	1.181%	0.700%	0.973%	80.885%	80.636%	16.690%	2.673%

## Splits

	Total Population	Total White	Total Black	Total Asian	Total American Indian	Total Other	VAP Total	VAP White	VAP Black	VAP Asian	VAP American Indian	VAP Other	Reg Total Jan 2011	Reg White Jan 2011	Reg Black Jan 2011	Reg Other Jan 2011
District 26																
*Acadia	36,422	26,119	9,730	115	181	277	26,522	19,777	6,362	75	123	185	21,830	16,222	5,322	286
Cameron	6,839	6,546	135	10	60	88	5,183	5,011	74	9	38	51	5,536	5,272	188	76
*Lafayette	14,083	11,048	2,432	227	62	314	10,170	8,213	1,546	154	51	206	7,634	6,302	1,074	258
Vermilion	57,999	46,922	8,654	1,274	376	773	42,522	35,424	5,457	902	259	480	34,753	29,351	4,628	774
District 26	115,343	90,635	20,951	1,626	679	1,452	84,397	68,425	13,439	1,140	471	922	69,753	57,147	11,212	1,394
	100.000%	78.579%	18.164%	1.410%	0.589%	1.259%	100.000%	81.075%	15.924%	1.351%	0.558%	1.092%	82.649%	81.928%	16.074%	1.998%
District 27																
*Calcasieu	110,864	74,874	32,487	1,220	891	1,392	82,740	57,793	22,409	916	676	946	69,236	47,939	19,051	2,246
District 27	110,864	74,874	32,487	1,220	891	1,392	82,740	57,793	22,409	916	676	946	69,236	47,939	19,051	2,246
	100.000%	67.537%	29.303%	1.100%	0.804%	1.256%	100.000%	69.849%	27.084%	1.107%	0.817%	1.143%	83.679%	69.240%	27.516%	3.244%
District 28																
Allen	25,764	18,435	6,192	220	749	168	19,870	14,288	4,828	154	495	105	13,110	10,190	2,397	523
*Evangeline	25,748	20,846	4,323	101	140	338	19,104	15,602	3,039	75	101	287	15,861	13,387	2,339	135
*Pointe Coupee	11,228	9,239	1,826	27	41	95	8,664	7,237	1,314	16	34	63	7,354	6,193	1,050	111
*Rapides	36,512	30,170	3,912	871	703	856	27,640	23,258	2,667	623	535	557	22,813	20,024	1,822	967
*St. Landry	16,338	13,287	2,819	66	59	107	12,048	9,895	2,020	37	38	58	11,306	9,189	1,945	172
District 28	115,590	91,977	19,072	1,285	1,692	1,564	87,326	70,280	13,868	905	1,203	1,070	70,444	58,983	9,553	1,908
	100.000%	79.572%	16.500%	1.112%	1.464%	1.353%	100.000%	80.480%	15.881%	1.036%	1.378%	1.225%	80.668%	83.730%	13.561%	2.709%
District 29																
*Avoyelles	24,756	12,713	11,422	99	395	127	18,752	10,003	8,320	73	267	89	13,142	7,684	5,191	267
*Natchitoches	19,006	5,362	13,083	61	261	239	14,153	4,523	9,177	56	202	195	10,060	2,681	6,876	503
*Pointe Coupee	11,574	4,771	6,601	42	30	130	8,663	3,836	4,706	28	23	70	8,110	3,391	4,646	73
*Rapides	55,662	18,549	35,625	671	436	381	40,493	15,225	24,162	497	341	268	31,178	11,382	18,903	893
*West Feliciana	6,005	2,006	3,991	1	7	0	5,757	1,781	3,969	1	6	0	455	404	47	4
District 29	117,003	43,401	70,722	874	1,129	877	87,818	35,368	50,334	655	839	622	62,945	25,542	35,663	1,740
	100.000%	37.094%	60.445%	0.747%	0.965%	0.750%	100.000%	40.274%	57.316%	0.746%	0.955%	0.708%	71.677%	40.578%	56.657%	2.764%
District 30																
Beauregard	35,654	29,321	5,016	353	652	312	26,359	21,902	3,569	239	460	189	19,924	16,703	2,304	917
*Calcasieu	23,509	20,799	2,208	82	278	142	17,392	15,629	1,440	56	184	83	14,282	12,730	1,200	352
Vernon	52,334	39,614	8,313	1,426	1,177	1,804	37,822	29,416	5,349	1,026	848	1,183	21,620	17,881	2,495	1,244
District 30	111,497	89,734	15,537	1,861	2,107	2,258	81,573	66,947	10,358	1,321	1,492	1,455	55,826	47,314	5,999	2,513
	100.000%	80.481%	13.935%	1.669%	1.890%	2.025%	100.000%	82.070%	12.698%	1.619%	1.829%	1.784%	68.437%	84.753%	10.746%	4.501%
District 31																
Grant	22,309	18,149	3,602	97	385	76	17,158	13,788	2,978	67	274	51	11,900	10,361	1,284	255
*Natchitoches	20,560	16,132	3,695	136	388	209	15,813	12,703	2,594	95	275	146	12,922	10,500	2,002	420
*Rapides	29,212	24,733	3,522	326	418	213	22,076	18,904	2,478	229	309	156	17,549	15,608	1,338	603

# Splits

	Total Population	Total White	Total Black	Total Asian	Total American Indian	Total Other	VAP Total	VAP White	VAP Black	VAP Asian	VAP American Indian	VAP Other	Reg Total Jan 2011	Reg White Jan 2011	Reg Black Jan 2011	Reg Other Jan 2011
District 31																
Sabine	24,233	17,155	4,234	84	2,636	124	18,311	13,544	2,835	63	1,796	73	13,837	10,811	2,032	994
Winn	15,313	10,223	4,777	53	167	93	11,871	8,018	3,619	44	129	61	8,892	6,410	2,406	76
District 31	111,627	86,392	19,830	696	3,994	715	85,229	66,957	14,504	498	2,783	487	65,100	53,690	9,062	2,348
	100.000%	77.393%	17.765%	0.624%	3.578%	0.641%	100.000%	78.561%	17.018%	0.584%	3.265%	0.571%	76.382%	82.473%	13.920%	3.607%
District 32																
*Avoyelles	17,317	15,475	1,454	75	246	67	13,038	11,847	927	53	164	47	9,963	9,190	599	174
Caldwell	10,132	8,213	1,778	30	64	47	7,758	6,314	1,336	23	51	34	6,324	5,351	911	62
Catahoula	10,407	6,985	3,318	9	53	42	8,057	5,543	2,438	8	43	25	6,380	4,749	1,596	35
*Concordia	17,332	10,917	6,190	50	103	72	13,019	8,364	4,501	33	80	41	10,347	7,128	3,077	142
Franklin	20,767	13,930	6,620	65	82	70	15,450	10,838	4,471	42	63	36	13,466	9,408	3,978	80
La Salle	14,890	12,689	1,808	40	215	138	11,366	9,677	1,402	35	143	109	8,427	7,648	621	158
*Ouachita	6,099	5,460	570	11	46	12	4,590	4,174	372	4	32	8	4,213	3,724	360	129
*Rapides	10,227	9,921	91	44	125	46	7,390	7,192	61	28	85	24	6,516	6,314	44	158
*Richland	4,467	3,588	833	16	12	18	3,278	2,686	564	9	10	9	2,920	2,316	578	26
District 32	111,638	87,178	22,662	340	946	512	83,946	66,635	16,072	235	671	333	68,556	55,828	11,764	964
	100.000%	78.090%	20.300%	0.305%	0.847%	0.459%	100.000%	79.378%	19.146%	0.280%	0.799%	0.397%	81.667%	81.434%	17.160%	1.406%
District 33																
Claiborne	17,195	8,167	8,820	62	99	47	13,815	6,781	6,889	37	80	28	8,877	4,908	3,872	97
*Morehouse	22,230	13,208	8,720	119	88	95	16,781	10,587	5,986	82	69	57	14,872	9,282	5,352	238
*Ouachita	36,933	30,524	5,426	590	166	227	27,538	23,325	3,560	394	119	140	24,038	20,902	2,282	854
Union	22,721	15,682	6,242	49	115	633	17,493	12,568	4,439	31	91	364	14,964	10,863	3,709	392
West Carroll	11,604	9,497	1,870	34	86	117	8,746	7,254	1,330	24	62	76	7,167	6,017	1,096	54
District 33	110,683	77,078	31,078	854	554	1,119	84,373	60,515	22,204	568	421	665	69,918	51,972	16,311	1,635
	100.000%	69.639%	28.078%	0.772%	0.501%	1.011%	100.000%	71.723%	26.316%	0.673%	0.499%	0.788%	82.868%	74.333%	23.329%	2.338%
District 34																
*Concordia	3,490	1,042	2,414	9	20	5	2,570	934	1,616	8	8	4	2,349	869	1,452	28
East Carroll	7,759	2,245	5,398	47	31	38	5,766	1,845	3,830	37	25	29	5,330	1,617	3,664	49
Madison	12,093	4,498	7,452	33	55	55	9,071	3,644	5,312	20	45	50	7,634	2,780	4,764	90
*Morehouse	5,749	1,137	4,561	23	14	14	4,280	996	3,244	20	10	10	3,809	766	2,977	66
*Ouachita	61,572	13,624	46,753	604	177	414	44,144	11,768	31,457	493	134	292	35,230	7,627	26,178	1,425
*Richland	16,258	9,291	6,711	76	84	96	12,162	7,313	4,673	56	60	60	10,019	5,857	4,068	94
Tensas	5,252	2,202	2,991	13	15	31	3,923	1,796	2,085	11	9	22	4,131	1,807	2,304	20
District 34	112,173	34,039	76,280	805	396	653	81,916	28,296	52,217	645	291	467	68,502	21,323	45,407	1,772
	100.000%	30.345%	68.002%	0.718%	0.353%	0.582%	100.000%	34.543%	63.745%	0.787%	0.355%	0.570%	83.625%	31.128%	66.286%	2.587%
District 35																
Jackson	16,274	11,084	4,947	67	83	93	12,570	8,681	3,724	39	65	61	9,846	6,879	2,805	162

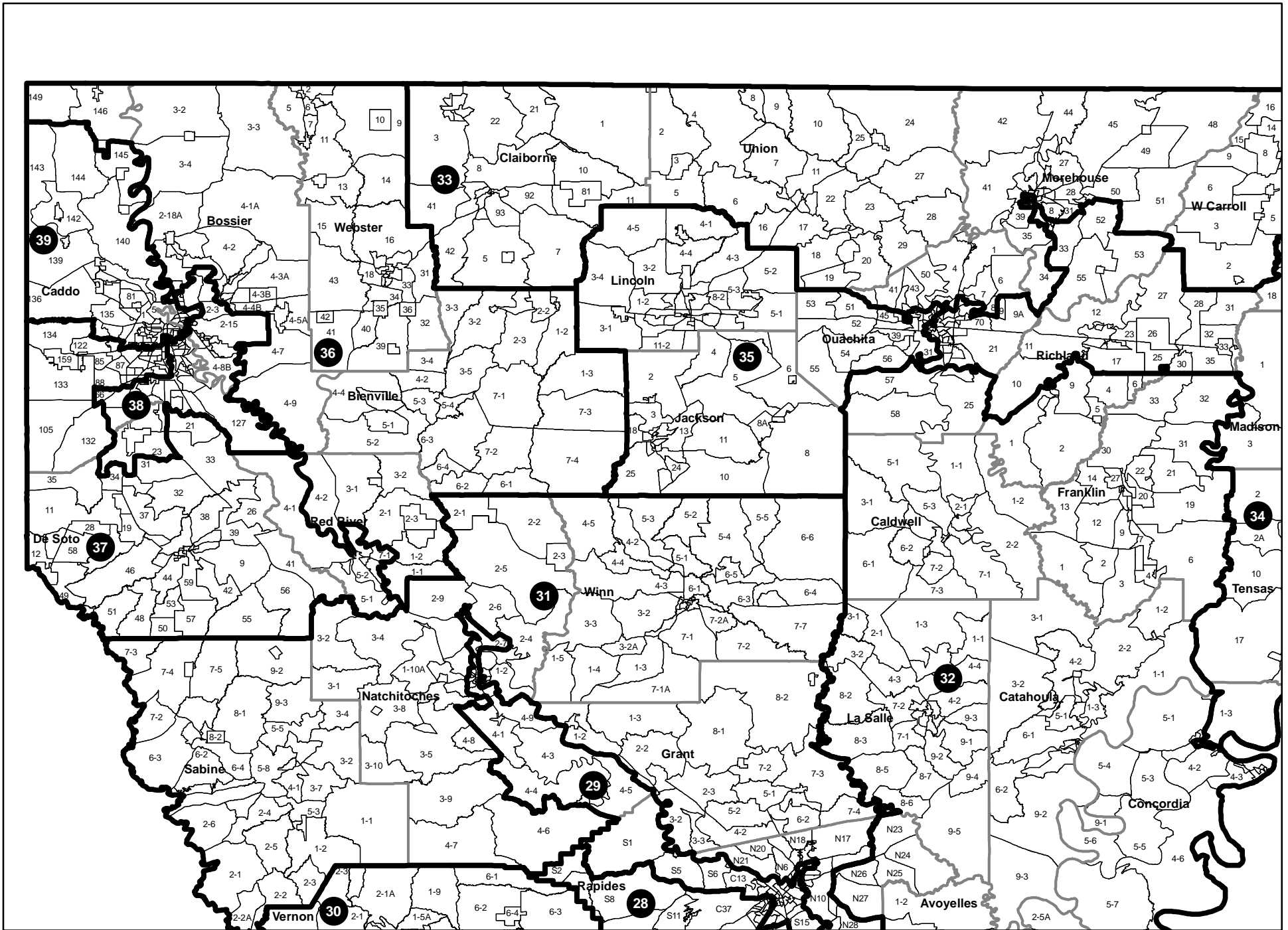
## Splits

	Total Population	Total White	Total Black	Total Asian	Total American Indian	Total Other	VAP Total	VAP White	VAP Black	VAP Asian	VAP American Indian	VAP Other	Reg Total Jan 2011	Reg White Jan 2011	Reg Black Jan 2011	Reg Other Jan 2011
District 35																
Lincoln	46,735	25,775	19,184	874	230	672	37,130	20,875	14,821	749	183	502	24,016	14,604	8,519	893
*Ouachita	49,116	43,276	4,445	517	316	562	37,075	33,049	3,016	357	264	389	30,927	27,692	2,177	1,058
District 35	112,125	80,135	28,576	1,458	629	1,327	86,775	62,605	21,561	1,145	512	952	64,789	49,175	13,501	2,113
	100.000%	71.469%	25.486%	1.300%	0.561%	1.184%	100.000%	72.146%	24.847%	1.320%	0.590%	1.097%	74.663%	75.900%	20.838%	3.261%
District 36																
Bienville	14,353	7,935	6,153	44	132	89	11,012	6,279	4,544	31	105	53	9,256	5,112	4,085	59
*Bossier	52,108	41,865	8,341	658	545	699	38,777	31,388	6,109	451	403	426	29,875	24,207	4,614	1,054
*Caddo	1,901	1,353	502	13	29	4	1,480	1,075	370	8	26	1	920	676	216	28
*Red River	4,684	4,032	608	7	25	12	3,620	3,181	410	5	17	7	3,085	2,701	367	17
Webster	41,207	26,469	14,044	180	316	198	31,497	20,907	10,110	120	241	119	23,913	16,115	7,416	382
District 36	114,253	81,654	29,648	902	1,047	1,002	86,386	62,830	21,543	615	792	606	67,049	48,811	16,698	1,540
	100.000%	71.468%	25.949%	0.789%	0.916%	0.877%	100.000%	72.732%	24.938%	0.712%	0.917%	0.702%	77.616%	72.799%	24.904%	2.297%
District 37																
*Caddo	85,747	31,086	52,569	730	628	734	63,234	25,487	36,206	543	478	520	49,668	19,350	28,540	1,778
*De Soto	20,961	10,422	10,121	44	221	153	15,726	8,259	7,144	34	189	100	13,006	6,654	5,936	416
*Red River	4,407	1,328	3,025	9	18	27	3,158	1,075	2,040	7	17	19	2,896	865	2,010	21
District 37	111,115	42,836	65,715	783	867	914	82,118	34,821	45,390	584	684	639	65,570	26,869	36,486	2,215
	100.000%	38.551%	59.141%	0.705%	0.780%	0.823%	100.000%	42.404%	55.274%	0.711%	0.833%	0.778%	79.849%	40.978%	55.644%	3.378%
District 38																
*Bossier	46,733	34,963	8,488	1,447	429	1,406	35,000	26,998	5,671	1,066	315	950	23,667	18,811	3,615	1,241
*Caddo	67,383	55,623	8,441	1,910	594	815	52,853	44,373	6,111	1,358	453	558	43,903	37,755	4,357	1,791
*De Soto	5,695	5,034	479	10	110	62	4,280	3,796	351	8	84	41	3,390	3,009	255	126
District 38	119,811	95,620	17,408	3,367	1,133	2,283	92,133	75,167	12,133	2,432	852	1,549	70,960	59,575	8,227	3,158
	100.000%	79.809%	14.530%	2.810%	0.946%	1.906%	100.000%	81.585%	13.169%	2.640%	0.925%	1.681%	77.019%	83.956%	11.594%	4.450%
District 39																
*Bossier	18,138	7,602	8,777	411	165	1,183	13,168	6,306	5,633	319	119	791	7,292	3,645	3,262	385
*Caddo	99,938	36,880	60,717	577	655	1,109	74,748	29,813	43,215	454	498	768	56,883	21,382	33,595	1,906
District 39	118,076	44,482	69,494	988	820	2,292	87,916	36,119	48,848	773	617	1,559	64,175	25,027	36,857	2,291
	100.000%	37.672%	58.855%	0.837%	0.694%	1.941%	100.000%	41.084%	55.562%	0.879%	0.702%	1.773%	72.996%	38.998%	57.432%	3.570%



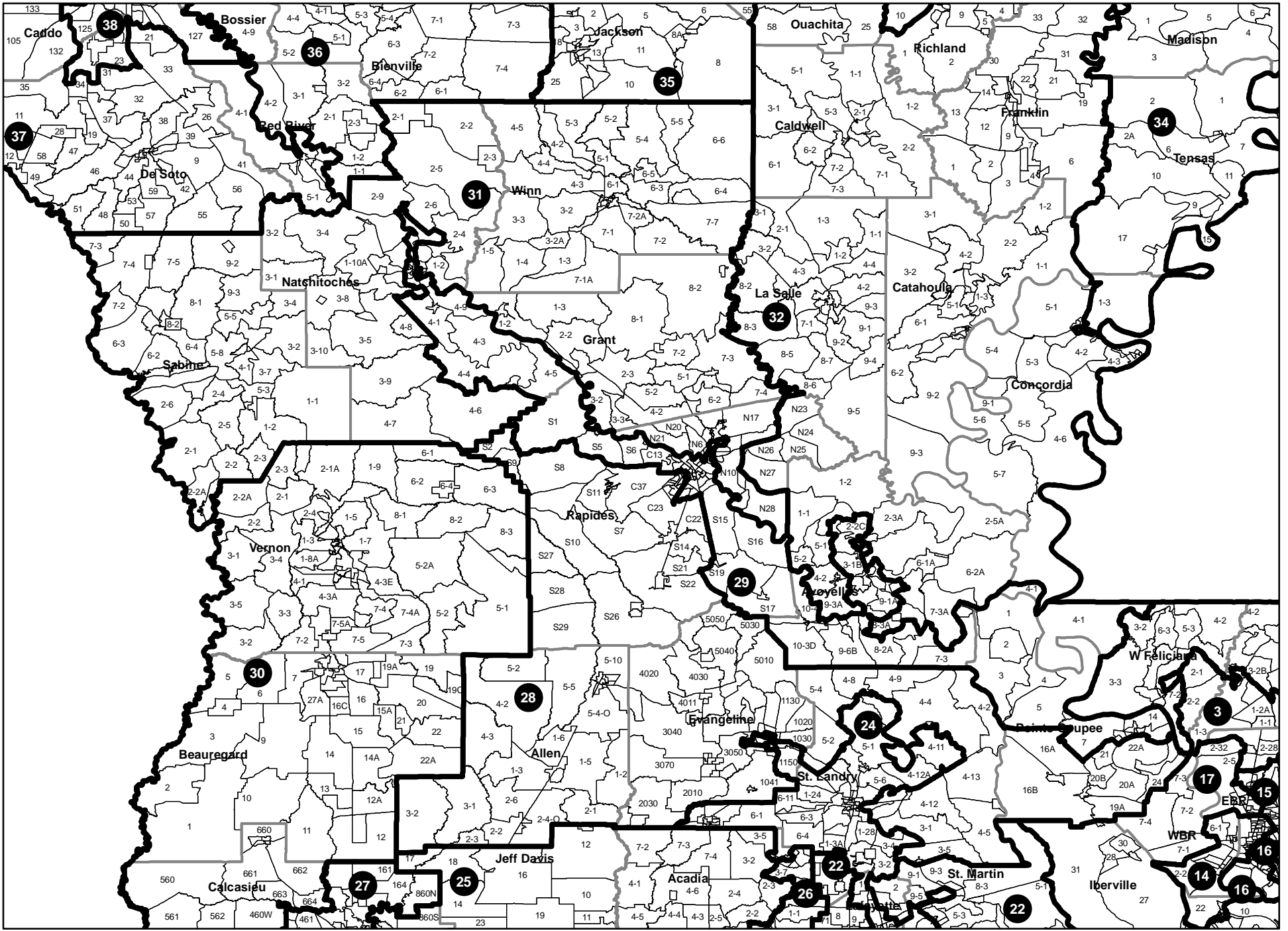


# Proposed Senate Plan --- Northwest

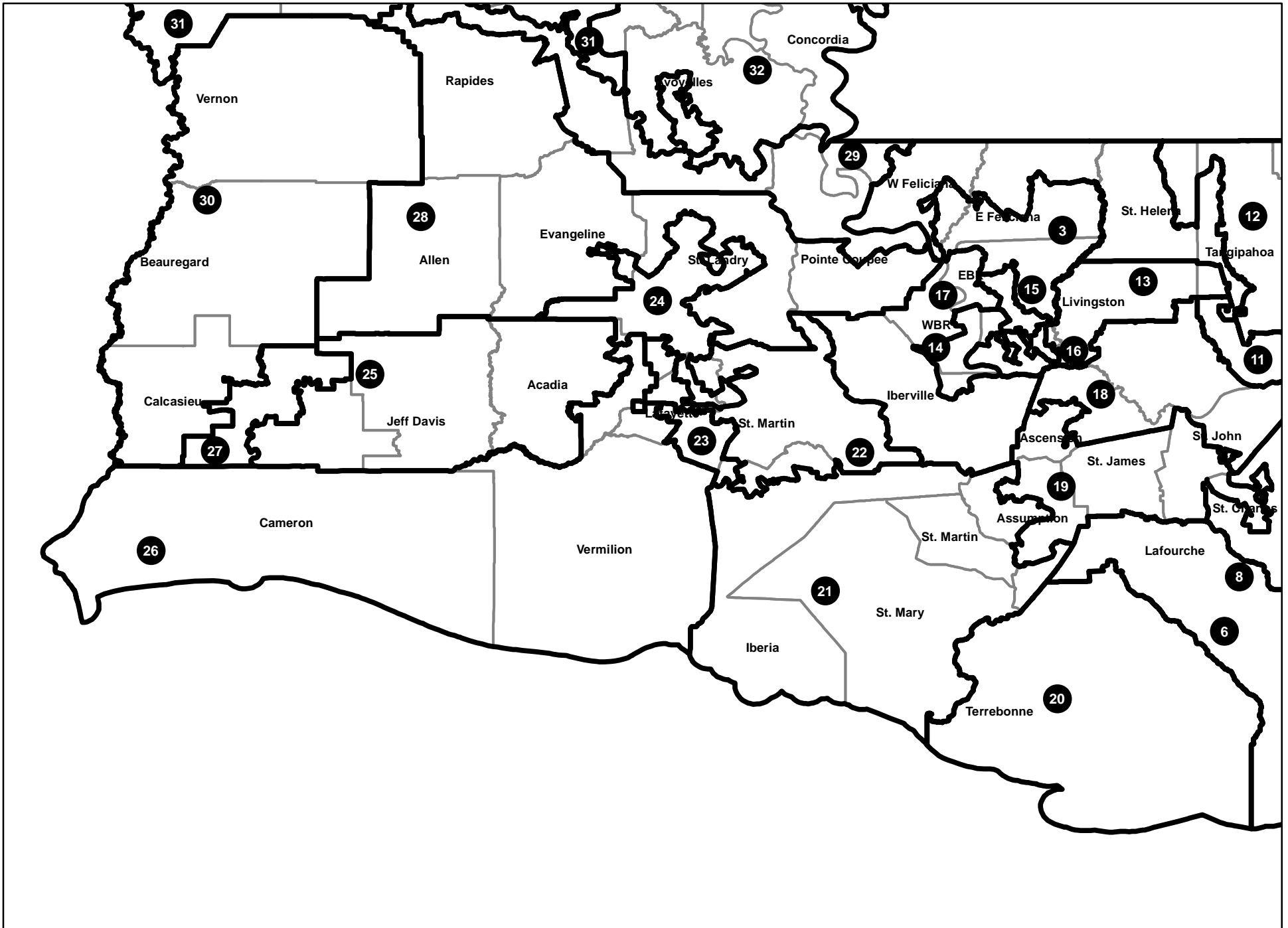




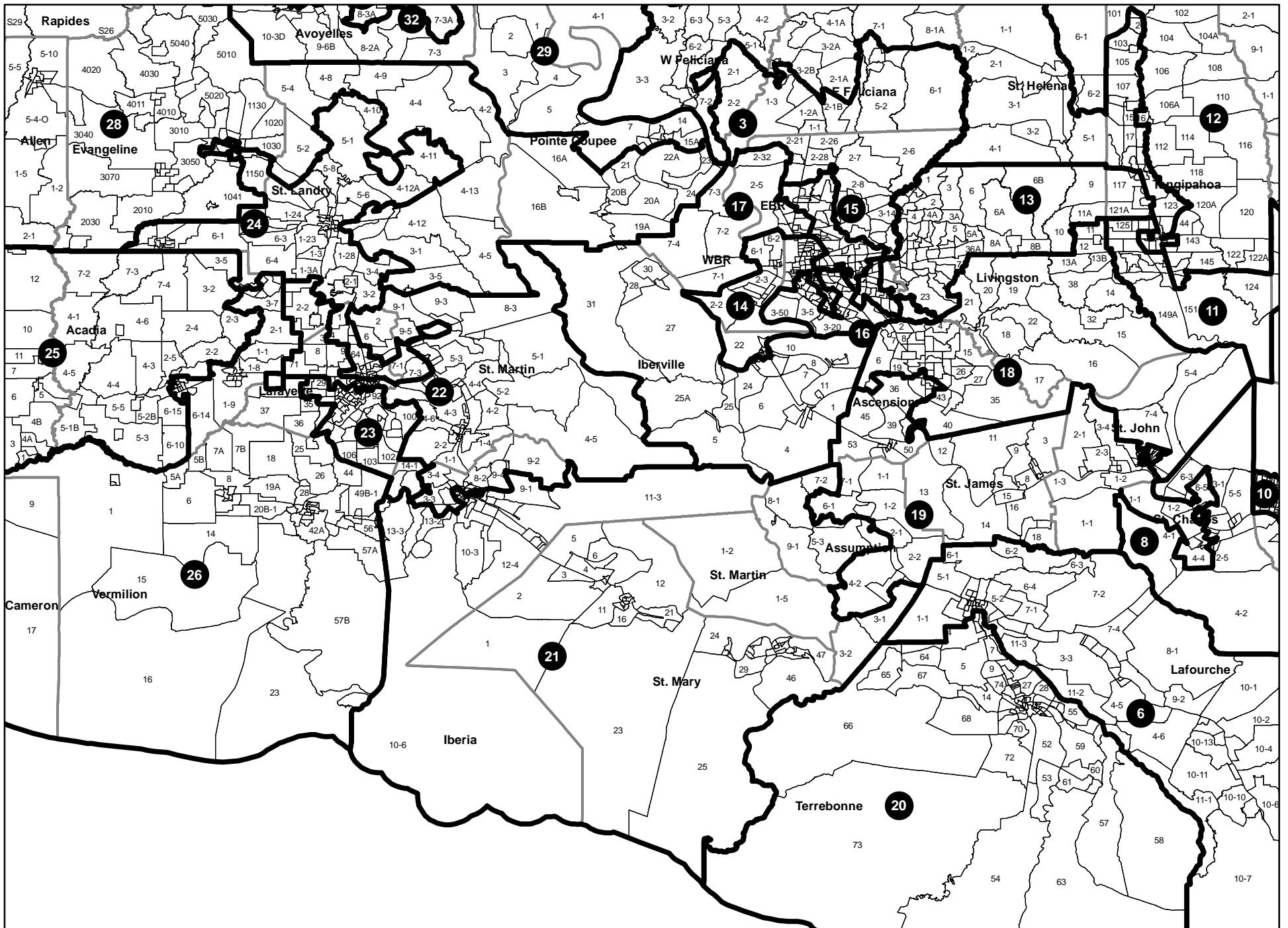
# Proposed Senate Plan --- Central



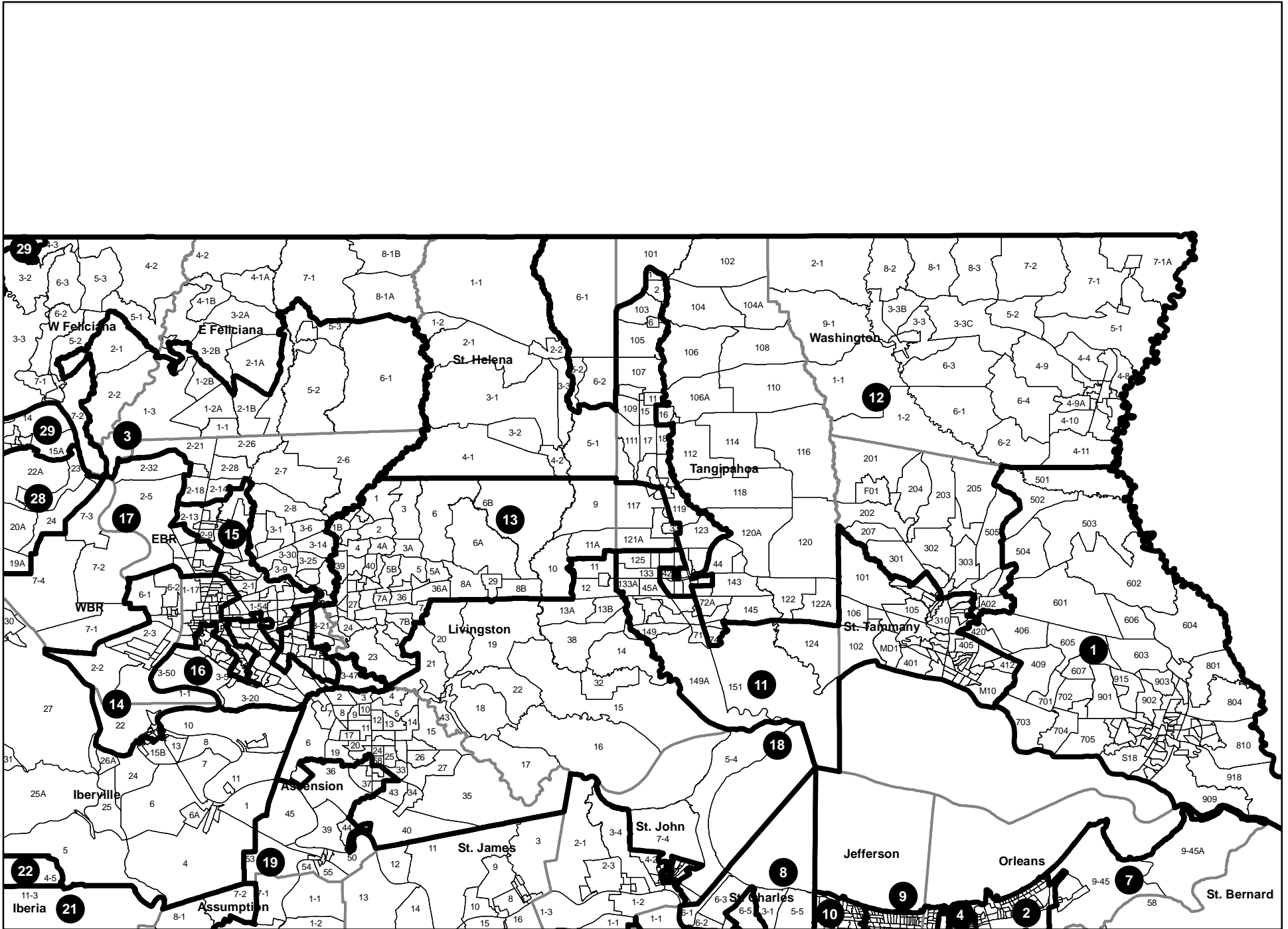
# Proposed Senate Plan --- Southwest



# Proposed Senate Plan --- Acadiana/Bayou/River



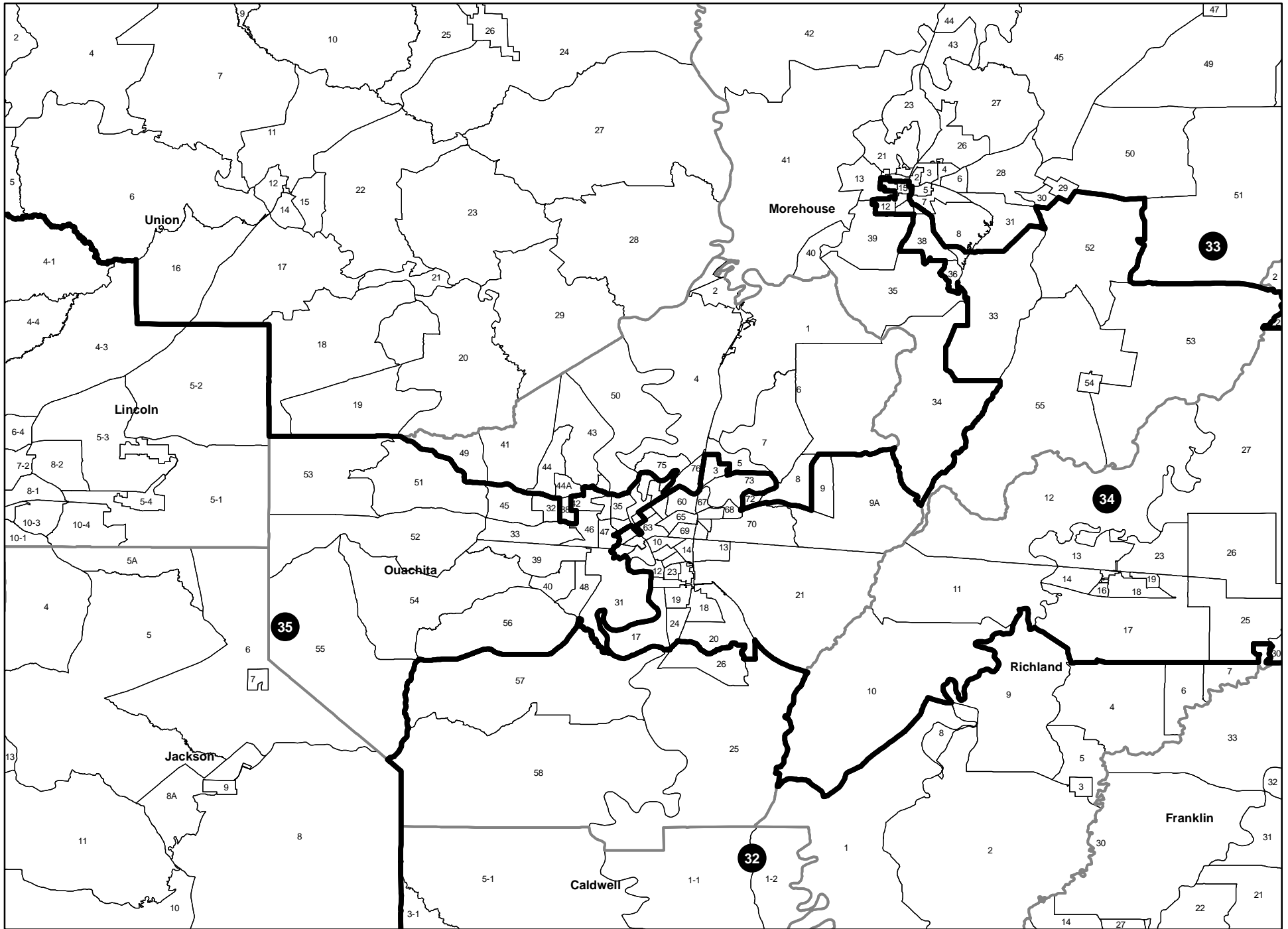
# Proposed Senate Plan --- Florida Parishes





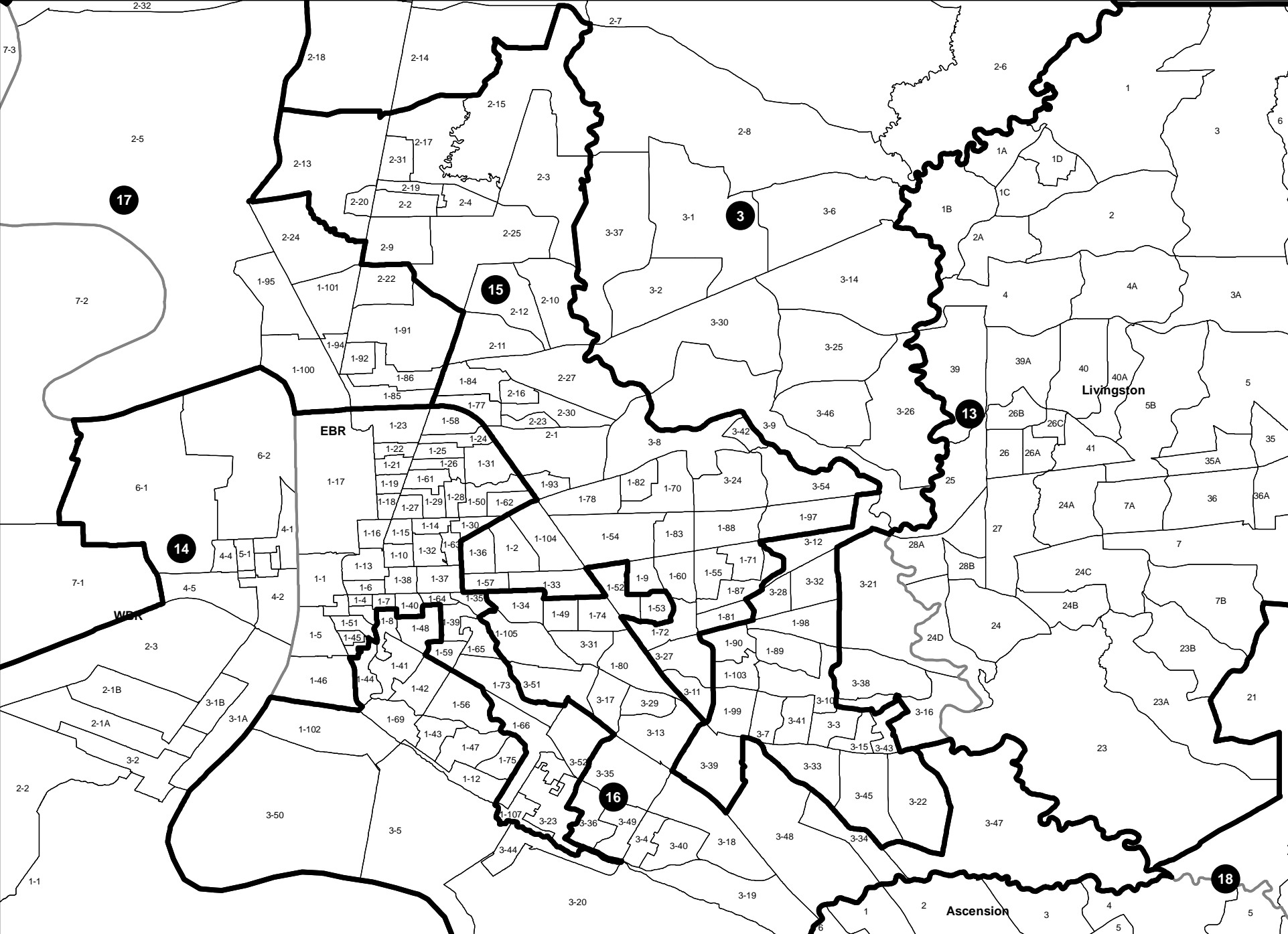


# Proposed Senate Plan --- West Monroe/Monroe/Bastrop





# Proposed Senate Plan --- Baton Rouge



# Proposed Senate Plan --- Orleans/Jefferson

