

First Extraordinary Session, 2011

HOUSE BILL NO. 46

BY REPRESENTATIVE HARRISON

REAPPORTIONMENT/SENATE: Provides for the districts for the election of members to the Senate (Item #2)

1 AN ACT

2 To enact R.S. 24:35 and to repeal R.S. 24:35.1, relative to legislative redistricting; to provide
3 for the redistricting of the Senate of the Legislature of Louisiana; to provide for
4 effective dates; and to provide for related matters.

5 Be it enacted by the Legislature of Louisiana:

6 Section 1. R.S. 24:35 is hereby enacted to read as follows:

7 §35. Membership of the Senate

8 The Senate of the Legislature of Louisiana shall be composed of thirty-nine
9 members. The state shall be divided into the following senatorial districts and one
10 senator shall be chosen from each of the districts:

11 (1) District 1 is composed of Precincts 312, 406, 409, 412, 420, 501, 502,
12 503, 504, 601, 602, 603, 604, 605, 606, 607, 701, 702, 703, 704, 705, 706, 801, 802,
13 803, 804, 805, 806, 807, 808, 809, 810, 811, 812, 813, 814, 815, 816, 817, 901, 902,
14 903, 904, 905, 906, 907, 908, 909, 910, 911, 912, 913, 914, 915, 916, 917, 918, 921,
15 P01, S01, S02, S03, S04, S05, S06, S07, S08, S09, S10, S11, S12, S13, S15, S16,
16 S17, S18, S19, S21, S22, S23, S24 and S25 of St. Tammany Parish.

17 (2) District 2 is composed of Precincts 3-9, 3-12, 3-14, 3-15, 3-18, 3-19,
18 3-20, 4-5, 4-6, 4-7, 4-8, 4-9, 4-11, 4-14, 4-15, 4-17, 4-17A, 4-18, 4-20, 4-21, 4-22,
19 4-23, 5-10, 5-11, 5-12, 5-13, 5-15, 5-16, 5-17, 5-18, 6-9, 7-17, 7-18, 7-19, 7-25,
20 7-25A, 7-27, 7-28, 7-28A, 7-29, 7-30, 7-32, 7-33, 7-34, 7-35, 7-37, 7-37A, 7-40,

1 7-41, 7-42, 8-20, 8-21, 8-22, 8-23, 8-24, 8-25, 8-26, 8-27, 8-28, 8-30, 9-29, 9-30,
 2 9-30A, 9-31, 9-31A, 9-31B, 9-31D, 9-33, 9-41, 9-41A, 9-41B, 9-41C, 9-41D, 9-42,
 3 9-42C, 9-43A, 9-43B, 9-43C, 9-43E, 9-43F, 9-43G, 9-43H, 9-43I, 9-43J, 9-43K,
 4 9-43L, 9-43M, 9-43N, 9-44, 9-44A, 9-44B, 9-44D, 9-44E, 9-44F, 9-44G, 9-44I,
 5 9-44J, 9-44L, 9-44M, 9-44N, 9-44O, 9-44P, 9-44Q, 9-45, 9-45A, 17-15, 17-16,
 6 17-17, 17-18, 17-18A, 17-19 and 17-20 of Orleans Parish.

7 (3) District 3 is composed of Precincts 1-89, 1-90, 1-98, 1-99, 1-103, 2-6,
 8 2-7, 2-8, 3-1, 3-2, 3-3, 3-6, 3-7, 3-9, 3-10, 3-12, 3-14, 3-15, 3-16, 3-21, 3-22, 3-25,
 9 3-26, 3-28, 3-30, 3-32, 3-33, 3-37, 3-38, 3-39, 3-41, 3-43, 3-45, 3-46 and 3-53 of
 10 East Baton Rouge Parish; Precincts 1-1, 1-2A, 1-2B, 1-3, 2-1A, 2-1B, 2-1C, 3-1A,
 11 3-1B, 3-1C, 3-2B, 5-1, 5-2, 5-3 and 6-1 of East Feliciana Parish; and Precincts 2-1
 12 and 2-2 of West Feliciana Parish.

13 (4) District 4 is composed of Precincts 2-4, 2-6, 2-6A, 2-7, 3-3, 3-5, 3-8, 4-3,
 14 4-4, 5-5, 5-7, 5-8, 5-9, 6-6, 6-7, 6-8, 7-5, 7-6, 7-7, 7-8, 7-9A, 7-10, 7-11, 7-12, 7-13,
 15 7-14, 7-15, 7-16, 7-20, 7-21, 7-23, 7-24, 7-26, 7-27B, 8-7, 8-8, 8-9, 8-12, 8-13, 8-14,
 16 8-15, 8-19, 9-28, 9-28C, 9-28E, 9-32, 9-34A, 9-35, 9-35A, 9-36, 9-36B, 9-37, 9-38,
 17 9-38A, 9-39, 9-39B, 9-40, 9-40A, 9-40C, 11-17, 12-17, 12-19, 13-1, 13-2, 13-3,
 18 13-4, 13-5, 13-6, 13-7, 13-8, 13-9, 13-10, 13-15, 13-16, 14-1, 14-2, 14-3, 14-4, 14-5,
 19 14-6, 14-7, 14-8, 14-9, 14-10, 14-11, 14-12, 14-13A, 14-14, 14-15, 14-16, 14-17,
 20 14-18A, 14-19, 14-20, 14-21, 14-23, 14-24A, 14-25, 14-26, 16-1, 16-1A, 16-2, 16-3,
 21 16-4, 16-5, 16-6, 16-7, 16-8, 16-9, 17-1, 17-2, 17-3, 17-4, 17-5, 17-6, 17-7, 17-8,
 22 17-9, 17-10, 17-11, 17-12, 17-13, 17-13A and 17-14 of Orleans Parish.

23 (5) District 5 is composed of Precincts 1-1, 1-2, 1-5, 1-6, 2-1, 2-2, 2-3, 3-1,
 24 4-2, 5-1, 5-2, 5-3, 5-4, 6-1, 6-2, 6-4, 7-1, 7-2, 7-4, 8-1, 8-2, 8-4, 8-6, 9-1, 9-3, 9-3A,
 25 9-4, 9-5, 9-5A, 9-6B, 9-6C, 9-6D, 9-6E, 9-6F, 9-7, 9-8, 9-8A, 9-9, 9-10, 9-11, 9-12,
 26 9-13, 9-14, 9-15, 9-16, 9-17, 9-19, 9-21, 9-23, 9-25, 9-26, 10-3, 10-6, 10-7, 10-8,
 27 10-9, 10-11, 10-12, 10-13, 10-14, 11-2, 11-3, 11-4, 11-5, 11-8, 11-9, 11-10, 11-11,
 28 11-12, 11-13, 11-14, 12-1, 12-2, 12-3, 12-4, 12-5, 12-6, 12-7, 12-8, 12-9, 12-10,
 29 12-11, 12-12, 12-13, 12-14, 12-16, 13-11, 13-12, 13-13, 13-14, 15-1, 15-2, 15-3,

1 15-5, 15-6, 15-8, 15-9, 15-10, 15-11, 15-12, 15-12A, 15-13, 15-13A, 15-13B, 15-14,
2 15-14A, 15-14B, 15-14C, 15-14D, 15-14E, 15-14F, 15-14G, 15-15, 15-15A, 15-15B,
3 15-16, 15-17, 15-17A, 15-17B, 15-18, 15-18A, 15-18B, 15-18C, 15-18E, 15-18F,
4 15-19 and 15-19B of Orleans Parish.

5 (6) District 6 is composed of Precincts 172, 173, 174, 175, 176, 177, 178,
6 179A, 182, 183, 184, 185A, 185B, 189, 190, 191, 192, 193, 194A, 194B, 198, 199,
7 202, 203, 204, 246, 247, 1-L, 3-W, 4-W, 5-W, 6-W and 7-W of Jefferson Parish;
8 Precincts 1-3, 1-4, 2-1, 2-1A, 2-2, 2-3, 2-3A, 2-4, 2-4A, 2-5, 2-6, 2-7, 2-8, 2-9, 2-10,
9 2-11, 2-12, 2-13, 2-14, 3-1, 3-2, 3-3, 3-4, 3-5, 5-1, 5-1A, 5-1B, 5-2, 6-1, 6-2, 6-3,
10 6-4, 7-1, 7-2, 7-3, 7-4, 11-3 and 11-4 of Lafourche Parish; and Precincts 2-5, 4-1,
11 4-2, 4-3, 4-4, 7-2 and 7-3 of St. Charles Parish.

12 (7) District 7 is composed of Precincts 215, 216B, 217, 226, 227, 228, 229,
13 230, 231, 232A, 232B, 234, 235, 236, 237, 238, 12-G and 13-G of Jefferson Parish;
14 Precincts 15-18D, 15-19A and 15-19C of Orleans Parish; Plaquemines Parish; and
15 St. Bernard Parish.

16 (8) District 8 is composed of Precincts 104, 108, 115, 116, 150, 151, 152,
17 153, 154, 155, 156, 157A, 157B, 170, 171, 179B, 180, 181, 187, 188, 195, 196,
18 197A, 197B, 197C, 200, 201, 205, 210, 211, 212A, 212B, 213A, 213B, 213C, 214A,
19 214B, 216A, 225, 1-G, 2-G, 3-G, 4-G, 5-G, 6-G, 7-G, 8-G, 9-G, 10-G, 11-G, 13-KA,
20 13-KB, 21-K, 22-K, 23-K, 24-K, 26-K, 29-K, 30-K, 31-K, 33-K, 1-W and 2-W of
21 Jefferson Parish and Precincts 2-4, 5-1, 5-3 and 5-4 of St. Charles Parish.

22 (9) District 9 is composed of Precincts 11, 12, 13, 14, 15, 16, 17, 18, 19, 20,
23 21, 22, 23, 24, 25, 26, 27, 28, 29, 30, 31, 32, 33, 34, 35, 36, 37, 38, 39, 40, 41, 42, 43,
24 44, 45, 46, 60, 66, 68, 69, 70, 71, 72, 73, 74, 75, 76, 77, 78, 79, 80, 81, 82, 83, 84, 85,
25 86, 87, 88, 89, 90, 91, 92, 93, 94, 95, 96, 97, 98, 99, 100, 101, 102, 103, 105, 106,
26 107, 125, 126, 127, 128, 129, 130, 131, 132, 133, 134, 136 and 138 of Jefferson
27 Parish.

28 (10) District 10 is composed of Precincts 1, 2, 3, 4, 5, 7, 8, 9, 10, 51, 52, 53,
29 54, 55, 56, 57, 58, 59, 61, 62, 63, 64, 65, 67, 117, 118, 119, 120, 121, 122, 123, 124,

1 1-H, 2-H, 3-H, 4-H, 5-H, 6-H, 7-H, 8-H, 9-H, 1-K, 2-K, 3-K, 4-K, 5-K, 6-K, 7-K,
2 8-K, 9-K, 10-K, 11-K, 12-K, 14-K, 15-K, 16-K, 17-K, 18-K, 19-K, 20-K, 25-K,
3 27-K, 28-K, 34-K and 35-K of Jefferson Parish and Precincts 1-6, 2-1, 2-2, 2-3, 3-1,
4 3-2, 3-3, 3-4, 3-5, 3-6, 5-2, 5-5 and 6-8 of St. Charles Parish.

5 (11) District 11 is composed of Precincts 101, 102, 103, 104, 105, 106, 107,
6 305, 306, 307, 308, 309, 310, 313, 401, 402, 403, 404, 405, 407, 408, 410, 411, 413,
7 414, 415, 416, 417, 418, 419, 421, 422, 423, 424, 426, 427, C01, C02, C03, C04,
8 C05, C06, C07, C10, C11, M01, M02, M03, M04, M05, M06, M07, M08, M09, M10
9 and MD1 of St. Tammany Parish and Precincts 40, 40A, 41, 45A, 70, 70A, 71, 124,
10 125, 127, 127A, 133, 133A, 137, 137A, 137B, 137C, 137D, 139, 149, 149A and 151
11 of Tangipahoa Parish.

12 (12) District 12 is composed of Precincts 5-2, 6-1 and 6-2 of St. Helena
13 Parish; Precincts 201, 202, 203, 204, 205, 206, 207, 301, 302, 303, 304, 311, 505,
14 A01, A02, A03, A04, C08, C09 and F01 of St. Tammany Parish; Precincts 16, 44,
15 72, 72A, 73, 74, 101, 102, 104, 104A, 106, 106A, 106B, 108, 110, 112, 114, 116,
16 118, 120, 120A, 120B, 122, 122A, 141A, 143 and 145 of Tangipahoa Parish; and
17 Washington Parish.

18 (13) District 13 is composed of Precincts 1, 1A, 1B, 1C, 1D, 2, 2A, 3, 3A,
19 4, 4A, 5, 5A, 5B, 6, 6A, 6B, 7, 7A, 7B, 8A, 8B, 9, 10, 11, 11A, 12, 13A, 13B, 14, 19,
20 20, 23, 23A, 23B, 24, 24A, 24B, 24C, 24D, 25, 26, 26A, 26B, 26C, 27, 28A, 28B,
21 29, 30, 31, 35, 35A, 36, 36A, 38, 39, 39A, 40, 40A and 41 of Livingston Parish and
22 Precincts 27, 27A, 33, 117, 121, 121A and 121B of Tangipahoa Parish.

23 (14) District 14 is composed of Precincts 1-1, 1-2, 1-3, 1-4, 1-5, 1-6, 1-7,
24 1-10, 1-13, 1-14, 1-15, 1-16, 1-17, 1-18, 1-19, 1-21, 1-22, 1-23, 1-24, 1-25, 1-26,
25 1-27, 1-28, 1-29, 1-30, 1-31, 1-32, 1-35, 1-36, 1-37, 1-38, 1-39, 1-40, 1-45, 1-46,
26 1-50, 1-51, 1-58, 1-59, 1-61, 1-62, 1-63, 1-64, 1-65, 1-66, 1-67, 1-68, 1-73, 1-85,
27 1-104, 1-107, 3-23, 3-44 and 3-55 of East Baton Rouge Parish and Precincts 2-1A,
28 2-1B, 2-3, 3-1A, 3-1B, 3-2, 4-1, 4-2, 4-3A, 4-3B, 4-4, 4-5 and 5-1 of West Baton
29 Rouge Parish.

1 (15) District 15 is composed of Precincts 1-9, 1-54, 1-55, 1-60, 1-70, 1-71,
2 1-72, 1-77, 1-78, 1-81, 1-82, 1-83, 1-84, 1-87, 1-88, 1-93, 1-97, 2-1, 2-2, 2-3, 2-4,
3 2-9, 2-10, 2-11, 2-12, 2-13, 2-14, 2-15, 2-16, 2-17, 2-18, 2-19, 2-20, 2-23, 2-25, 2-26,
4 2-27, 2-28, 2-29, 2-30, 2-31, 3-8, 3-11, 3-24, 3-27, 3-42 and 3-54 of East Baton
5 Rouge Parish.

6 (16) District 16 is composed of Precincts 1-8, 1-12, 1-33, 1-34, 1-41, 1-42,
7 1-43, 1-44, 1-47, 1-48, 1-49, 1-52, 1-53, 1-56, 1-57, 1-69, 1-74, 1-75, 1-80, 1-102,
8 1-105, 3-4, 3-5, 3-13, 3-17, 3-18, 3-19, 3-20, 3-29, 3-31, 3-34, 3-35, 3-36, 3-40, 3-47,
9 3-48, 3-49, 3-50, 3-51 and 3-52 of East Baton Rouge Parish.

10 (17) District 17 is composed of Precincts 1-86, 1-91, 1-92, 1-94, 1-95, 1-100,
11 1-101, 2-5, 2-21, 2-22, 2-24 and 2-32 of East Baton Rouge Parish; Precincts 3-2A,
12 4-1A, 4-1B, 4-2, 7-1, 8-1A and 8-1B of East Feliciana Parish; Precincts 1, 2, 3, 6,
13 6A, 7, 8, 10, 11, 12, 13B, 13C, 14A, 15, 16, 19, 19A, 20, 21, 22 and 23 of Iberville
14 Parish; Precincts 1-1, 1-2, 2-1, 2-2, 3-1, 3-2, 3-3, 4-1, 4-2 and 5-1 of St. Helena
15 Parish; Precincts 1, 2, 6, 11, 15, 17, 18, 26, 28, 28A, 42, 42A, 43, 45, 46, 47, 48, 49,
16 103, 105, 107, 109, 109A, 111, 111A, 115B, 119, 123, 129, 129A and 141 of
17 Tangipahoa Parish; Precincts 1-1, 2-2, 6-1, 6-2, 7-1, 7-2, 7-3 and 7-4 of West Baton
18 Rouge Parish; and Precincts 1-1, 3-2, 4-2, 4-3, 5-1, 5-2, 5-3, 6-1, 6-2, 6-3, 7-1, 7-2
19 and 7-4 of West Feliciana Parish.

20 (18) District 18 is composed of Precincts 1, 2, 3, 4, 5, 6, 7, 8, 9, 10, 11, 12,
21 13, 14, 15, 16, 17, 18, 19, 20, 21, 22, 23, 24, 25, 26, 27, 31, 32, 33, 34, 35, 40, 41, 43,
22 58, 60 and 61 of Ascension Parish; Precincts 15, 16, 17, 18, 21, 22, 32, 33, 34 and
23 43 of Livingston Parish; Precincts 6-1, 6-2, 6-3, 6-4, 6-5, 6-6 and 6-7 of St. Charles
24 Parish; and Precincts 4-8, 5-3, 5-4, 5-5, 5-6, 5-7, 6-1, 7-2, 7-3, 7-4 and 7-5 of St.
25 John the Baptist Parish.

26 (19) District 19 is composed of Precincts 28, 30, 36, 37, 39, 42, 44, 45, 47,
27 48, 49, 50, 51, 52, 53, 54, 55, 56 and 57 of Ascension Parish; Precincts 1-1, 1-2, 1-3,
28 2-1, 2-2, 4-1, 4-2, 4-3, 4-4, 5-2, 6-1, 6-2, 6-3, 10-2, 10-5, 11-1, 11-2, 11-3, 11-4,
29 11-5, 12-1, 12-2 and 12-3 of Iberia Parish; Precincts 4 and 5 of Iberville Parish;

1 Precincts 1-1, 1-2, 1-3, 1-5, 7-1 and 7-4 of St. Charles Parish; St. James Parish; and
 2 Precincts 1-1, 1-2, 1-3, 1-4, 1-5, 2-1, 2-2, 2-3, 2-4, 3-1, 3-2, 3-3, 3-4, 4-1, 4-2, 4-3,
 3 4-4, 4-9, 5-1, 5-2, 6-3, 6-4 and 7-7 of St. John the Baptist Parish.

4 (20) District 20 is composed of Precincts 248 and 1-GI of Jefferson Parish;
 5 Precincts 3-6, 4-1, 4-2, 4-3, 4-4, 4-5, 4-6, 8-1, 9-1, 9-2, 10-1, 10-2, 10-3, 10-4, 10-5,
 6 10-6, 10-7, 10-8, 10-9, 10-10, 10-11, 10-12, 10-13, 10-14, 10-15, 10-16, 11-1 and
 7 11-2 of Lafourche Parish; and Precincts 11, 12, 17, 18, 19, 20, 21, 23, 24, 25, 27, 28,
 8 29, 31, 32, 33, 34, 35, 36, 38, 40, 41, 42, 43, 44, 45, 46, 47, 48, 49, 51, 52, 53, 54, 55,
 9 56, 57, 58, 59, 60, 61, 62, 63, 70, 71, 72, 73, 78, 80, 86, 87, 88 and 89 of Terrebonne
 10 Parish.

11 (21) District 21 is composed of Assumption Parish; Precincts 10-4 and 12-4
 12 of Iberia Parish; Precincts 1-1 and 1-2 of Lafourche Parish; Precincts 1-2 and 1-5 of
 13 St. Martin Parish; St. Mary Parish; and Precincts 1, 4, 5, 7, 8, 9, 10, 13, 14, 15, 64,
 14 65, 66, 67, 68, 69, 74, 76, 81, 82, 83, 84, 85 and 90 of Terrebonne Parish.

15 (22) District 22 is composed of Precincts 2-3, 3-1, 3-2, 3-3, 3-4, 5-1, 5-3,
 16 5-4, 5-5, 6-4, 7-1, 7-2, 7-3, 7-4, 7-5, 8-1, 8-2, 8-4, 8-5, 9-1, 9-2, 9-3, 9-4, 9-5, 10-3,
 17 10-6, 10-7, 13-1, 13-2, 13-3, 13-4, 14-1, 14-3 and 14-4 of Iberia Parish; Precincts 2,
 18 6, 12, 13, 25, 30A, 39, 40, 49, 59, 60, 65, 66, 69, 70, 72, 74, 90 and 92 of Lafayette
 19 Parish; and Precincts 1-1, 1-3, 1-4, 1-7, 2-1, 2-2, 2-3, 2-4, 3-1, 3-1A, 3-1B, 3-2, 3-3,
 20 3-4, 3-4A, 3-5, 3-6, 3-9, 4-1, 4-1A, 4-2, 4-3, 4-4, 4-4A, 4-5, 4-6, 5-1, 5-2, 5-3, 5-4,
 21 6-1, 6-2, 6-3, 6-3A, 6-3B, 6-4, 7-1A, 7-2A, 7-4A, 8-1, 8-3, 8-4, 8-4A, 9-1, 9-2, 9-3,
 22 9-4 and 9-5 of St. Martin Parish.

23 (23) District 23 is composed of Precincts 28B, 29, 31, 32, 33, 34, 35, 36, 37,
 24 38, 41, 42, 43, 44, 45, 46, 47, 48, 67, 73, 75, 76, 77, 78, 79, 80, 81, 82, 83, 84, 85, 86,
 25 87, 88, 89, 91, 93, 94, 95, 96, 97A, 97B, 98, 99, 100, 101, 102, 103, 104, 105, 106,
 26 107, 108, 109, 110 and 111 of Lafayette Parish.

27 (24) District 24 is composed of Precincts 3-4 and 3-6 of Acadia Parish;
 28 Precincts 1, 4, 5, 7, 11, 14, 15, 16, 17, 18, 19, 20, 21, 22, 23, 24, 50, 51, 52, 53, 54,
 29 55, 56, 57, 58, 61, 62, 63, 64 and 68 of Lafayette Parish; Precincts 1-1, 1-2, 1-2A,

1 1-3, 1-3A, 1-4, 1-4A, 1-5, 1-7, 1-8, 1-9, 1-10, 1-11, 1-12, 1-13, 1-14, 1-15, 1-15A,
 2 1-16, 1-17, 1-18, 1-19, 1-20, 1-21, 1-22, 1-23, 1-24, 1-25, 1-28, 1-28A, 1-29, 2-1,
 3 2-4, 2-5, 2-7, 3-2, 3-4, 3-6, 4-10, 4-11, 4-12A, 5-1, 5-2, 5-3, 5-5, 5-6, 5-8, 6-1, 6-3,
 4 6-4, 6-5, 6-8, 6-10, 6-11, 6-11A, 6-15, 6-16 and 6-16A of St. Landry Parish; and
 5 Precincts 6-2A, 7-1, 7-3 and 7-4 of St. Martin Parish.

6 (25) District 25 is composed of Precincts 2-2, 2-3, 2-4, 2-5, 4-1, 4-2, 4-3,
 7 4-4, 4-5, 4-6, 5-1A, 5-1B, 5-2A, 5-2B, 5-3, 5-4, 5-5, 6-1, 6-2, 6-3A, 6-3B, 6-4, 6-5,
 8 6-6, 6-10, 6-11, 6-12, 6-13, 6-15, 6-16, 7-2 and 7-3 of Acadia Parish; Precincts 260,
 9 261, 262, 301, 309E, 313E, 324, 330, 333, 336, 337, 338, 339, 360, 361, 362, 363,
 10 364, 365, 366, 367N, 367S, 368, 369, 370, 371N, 371S, 800, 801, 860S, 861E and
 11 861W of Calcasieu Parish; and Jefferson Davis Parish.

12 (26) District 26 is composed of Precincts 1-1, 1-2A, 1-2B, 1-3A, 1-3B, 1-4A,
 13 1-4B, 1-5A, 1-5B, 1-6, 1-7, 1-8, 1-9, 2-1, 3-1, 3-2, 3-3A, 3-3B, 3-5, 3-7, 6-7, 6-8,
 14 6-9, 6-14 and 7-4 of Acadia Parish; Cameron Parish; Precincts 3, 8, 9, 10, 26, 27,
 15 28A and 71 of Lafayette Parish; Precincts 2-2, 2-3, 2-6, 2-8 and 2-9 of St. Landry
 16 Parish; and Vermilion Parish.

17 (27) District 27 is composed of Precincts 160E, 160W, 161, 162E, 162W,
 18 163, 164, 165, 166, 167, 300, 302, 303, 304, 305, 306, 307, 308, 309W, 310, 311,
 19 312, 313W, 314, 315E, 315W, 316E, 316W, 317, 318, 319, 320, 321, 322, 323, 325,
 20 326, 327, 328, 329, 331, 332N, 332S, 334, 335, 400, 401, 402, 403, 404, 405, 406,
 21 407, 408, 440, 441, 460E, 461, 462, 463, 464, 465, 467, 468, 469 and 860N of
 22 Calcasieu Parish.

23 (28) District 28 is composed of Allen Parish; Evangeline Parish; Precincts
 24 13, 13A, 14, 14B, 15A, 15B, 17, 17A, 18, 24, 25, 25A, 25B, 26, 26A, 27, 28, 29, 30,
 25 31 and 32 of Iberville Parish; Precincts 13B, 15A, 15B, 16A, 16B, 17, 18, 19A, 20A,
 26 20B, 21, 22A, 23 and 24 of Pointe Coupee Parish; Precincts C22, C23, C26, C27,
 27 C32, C33, C34, C42, S13, S14, S21, S22 and S23 of Rapides Parish; and Precincts
 28 1-6, 1-26, 1-26A, 3-1, 3-3, 3-5, 4-2, 4-3, 4-4, 4-5, 4-6, 4-7, 4-8, 4-9, 4-12, 4-13, 5-4,
 29 6-2, 6-6, 6-7, 6-9, 6-13 and 6-14 of St. Landry Parish.

1 (29) District 29 is composed of Precincts 7-1, 7-2, 7-3, 8-2A, 8-2B, 9-2,
2 9-6A, 9-6B, 10-2B, 10-2C, 10-3A, 10-3D, 10-4 and 10-5C of Avoyelles Parish;
3 Precincts 1-1, 1-2, 1-3, 2-1, 2-2, 3-1, 3-2 and 3-3 of Grant Parish; Precincts 1-1,
4 1-1A, 1-2, 1-3, 1-3A, 1-4, 1-4A, 1-4B, 1-5, 1-5A, 1-6, 1-7, 1-8, 1-11, 1-12, 1-13,
5 1-14, 2-4, 2-7, 2-7A, 2-8, 4-2, 4-3 and 4-9 of Natchitoches Parish; Precincts 1, 2, 3,
6 4, 5, 6, 7, 8, 9, 10A, 10B, 11, 12, 13A and 14 of Pointe Coupee Parish; Precincts C1,
7 C2, C3, C4, C5, C6, C7, C8, C9, C10, C11, C13, C14, C15, C17, C18, C19, C20,
8 C21, C24, C25, C28, C38, C39, C40, N1, N2, N3, N4, S4, S5, S6, S15, S17, S18,
9 S19 and S20 of Rapides Parish; Precincts 3-3 and 4-1 of West Feliciana Parish; and
10 Precincts 1-1, 1-3, 1-4, 1-5, 2-1, 2-3, 3-1, 3-1B, 3-2, 3-2A, 3-3, 7-1 and 7-1A of
11 Winn Parish.

12 (30) District 30 is composed of Beauregard Parish; Precincts 460W, 466E,
13 466W, 560, 561, 562, 600, 601, 602, 603, 660, 661, 662, 663, 664, 700, 701, 702,
14 703, 760, 761 and 762 of Calcasieu Parish; and Vernon Parish.

15 (31) District 31 is composed of Precincts 1-3, 6-1, 6-2, 6-3, 6-4, 7-1, 7-2, 7-3
16 and 7-4 of Bienville Parish; Precincts 63, 65, 66, 89, 91, 92, 93, 95, 103, 105, 123,
17 125, 126 and 132 of Caddo Parish; Precincts 3, 10, 11, 12, 16, 19, 22, 23, 28, 29, 30,
18 35, 36, 37, 46, 47, 48, 49, 50, 51, 53 and 58 of De Soto Parish; Precincts 1-9, 1-9A,
19 1-10, 1-10A, 1-10B, 2-1, 2-2, 2-3, 2-5, 2-6, 2-9, 3-1, 3-2, 3-3, 3-4, 3-5, 3-6, 3-7, 3-8,
20 3-9, 3-10, 4-1, 4-4, 4-5, 4-6, 4-7 and 4-8 of Natchitoches Parish; Precincts C30, C31,
21 C35, C36, C37, C41, S1, S2, S7, S8, S9, S10, S11, S24, S25, S26, S27, S28 and S29
22 of Rapides Parish; Precincts 1-1, 1-2, 2-1, 2-3, 3-2, 3-3, 7-1 and 7-2 of Red River
23 Parish; Sabine Parish; and Precincts 2-2, 3-1A, 3-1C, 4-1, 4-2, 4-2A, 4-3, 4-4, 4-5,
24 5-1, 5-2, 5-3, 5-4, 5-5, 6-1, 6-1A, 6-3, 6-5, 7-2A and 7-5 of Winn Parish.

25 (32) District 32 is composed of Precincts 1-1, 1-2, 2-1A, 2-2A, 2-2B, 2-2C,
26 2-3A, 2-4A, 2-4B, 2-4D, 2-5A, 2-5B, 2-5C, 2-7, 2-8, 3-1A, 3-1B, 3-1C, 3-3A, 3-3D,
27 4-1, 4-2, 5-1, 5-2, 6-1A, 6-2A, 7-3A, 8-1, 8-3A, 9-1A, 9-1C, 9-3A, 9-4A, 9-5C, 11-1
28 and 11-2A of Avoyelles Parish; Caldwell Parish; Catahoula Parish; Precincts 1-4,
29 2-1, 2-4, 3-1, 3-2, 3-3, 4-1, 4-2, 4-3, 4-4, 4-6, 5-1, 5-2, 5-3, 5-4, 5-5, 5-6 and 5-7 of

1 Concordia Parish; Franklin Parish; La Salle Parish; Precincts 25, 26, 57 and 58 of
2 Ouachita Parish; Precincts N24 and N25 of Rapides Parish; and Precincts 1, 2, 3, 4,
3 5, 6, 7, 8 and 9 of Richland Parish.

4 (33) District 33 is composed of Precincts 2, 3, 4, 5, 6, 7, 8, 20, 21, 22, 23, 24,
5 25, 26, 27, 28, 29, 30, 31, 35, 39, 40, 41, 42, 43, 44, 45, 47, 48, 49, 50, 51, 52, 53, 54
6 and 55 of Morehouse Parish; Precincts 1, 2, 4, 5, 6, 7, 8, 32, 33, 34, 35, 36, 37, 38,
7 41, 42, 43, 44, 44A, 45, 46, 47, 49, 50, 51, 53, 61, 64, 71, 72, 75, 76, 77 and 78 of
8 Ouachita Parish; Union Parish; and West Carroll Parish.

9 (34) District 34 is composed of Precincts 1-1, 1-2 and 1-3 of Concordia
10 Parish; East Carroll Parish; Madison Parish; Precincts 1, 9, 10, 12, 13, 14, 15, 16, 17,
11 18, 33, 34, 36, 37 and 38 of Morehouse Parish; Precincts 3, 9, 9A, 10, 11, 12, 13, 14,
12 15, 16, 17, 18, 19, 20, 21, 22, 23, 24, 27, 28, 29, 30, 59, 60, 62, 63, 65, 66, 67, 68, 69,
13 70, 73, 74 and 79 of Ouachita Parish; Precincts 10, 11, 12, 13, 14, 15, 16, 17, 18, 19,
14 20, 21, 22, 23, 24, 25, 26, 27, 28, 29, 30, 31, 32, 33, 34 and 35 of Richland Parish;
15 and Tensas Parish.

16 (35) District 35 is composed of Precincts 2-3, 4-1, 4-2, 5-1, 5-2, 6-1, 6-2,
17 6-3, 7-1, 7-2, 7-3, 7-4, 8-1, 8-2 and 8-3 of Grant Parish; Jackson Parish; Precincts
18 3-2, 3-3, 3-4, 3-5, 4-1, 4-2, 4-3, 4-4, 4-5, 5-1, 5-2, 5-3, 5-4, 6-1, 6-2, 6-3, 6-4, 6-5,
19 7-1, 7-2, 8-1, 8-2, 8-3, 9-2, 9-3, 10-4 and 12-2 of Lincoln Parish; Precincts 31, 39,
20 40, 48, 52, 54, 55 and 56 of Ouachita Parish; Precincts N5, N6, N7, N8, N9, N10,
21 N11, N12, N13, N14, N15, N16, N17, N18, N19, N20, N21, N22, N23, N26, N27,
22 N28, N29 and S16 of Rapides Parish; and Precincts 6-4, 6-6, 7-2, 7-7 and 7-7A of
23 Winn Parish.

24 (36) District 36 is composed of Precincts 2-1, 2-17A, 2-18A, 2-18B, 2-18C,
25 2-21B, 2-21C, 2-21D, 2-22A, 2-22B, 3-1, 3-2, 3-3, 3-4, 4-1A, 4-2, 4-3A, 4-3B, 4-3C,
26 4-4A, 4-4B, 4-5A, 4-6, 4-7, 4-8B, 4-9, 4-11A, 4-11B and 4-11C of Bossier Parish;
27 Precincts 77, 109, 127, 146, 149, 150 and 151 of Caddo Parish; Precincts 3, 35, 37,
28 41, 42, 94 and 96 of Claiborne Parish; and Webster Parish.

1 (37) District 37 is composed of Precincts 1-1, 1-2, 2-1, 2-2, 2-3, 3-1, 3-2,
 2 3-3, 3-4, 3-5, 4-1, 4-2, 4-4, 5-1, 5-2, 5-3 and 5-4 of Bienville Parish; Precincts 4, 23,
 3 34, 35, 36, 38, 50, 51, 52, 53, 58, 59, 62, 69, 70, 78, 79, 90, 94, 97, 107, 110 and 128
 4 of Caddo Parish; Precincts 1, 5, 7, 8, 10, 11, 21, 22, 31, 34, 36, 51, 81, 84, 85, 87, 88,
 5 91, 92 and 93 of Claiborne Parish; Precincts 1, 4, 5, 6, 7, 8, 9, 15, 20, 21, 26, 27, 31,
 6 32, 33, 34, 38, 39, 41, 42, 44, 52, 55, 56, 57, 59, 60, 61 and 63 of De Soto Parish;
 7 Precincts 1-1, 1-2, 1-3, 2-1, 2-2, 3-1, 9-1, 10-1, 10-2, 10-3, 10-5, 11-1, 11-2, 11-3
 8 and 12-1 of Lincoln Parish; and Precincts 3-1, 4-1, 4-2, 4-3, 4-5, 5-1, 5-2, 6-1, 6-2
 9 and 7-3 of Red River Parish.

10 (38) District 38 is composed of Precincts 1-1, 1-2, 1-3, 1-3A, 1-4, 1-4A, 1-5,
 11 2-2, 2-3, 2-4, 2-7, 2-9, 2-10, 2-11, 2-11A, 2-12A, 2-12B, 2-12C, 2-13, 2-14, 2-15,
 12 2-16, 2-16A, 2-17B, 2-19, 2-20, 2-21A, 2-23, 4-8A, 4-8C, 4-8D and 4-10 of Bossier
 13 Parish and Precincts 7, 8, 9, 10, 11, 12, 13, 14, 15, 16, 17, 20, 21, 22, 24, 26, 27, 48,
 14 49, 56, 68, 72, 75, 76, 98, 99, 101, 102, 104, 108 and 129 of Caddo Parish.

15 (39) District 39 is composed of Precincts 2-5, 2-6 and 2-8 of Bossier Parish
 16 and Precincts 1, 2, 3, 5, 6, 25, 28, 29, 30, 31, 32, 37, 39, 40, 41, 42, 43, 44, 45, 46,
 17 47, 54, 55, 57, 60, 61, 64, 67, 71, 73, 74, 80, 81, 82, 83, 84, 85, 86, 87, 88, 100, 106,
 18 122, 130, 133, 134, 135, 136, 137, 138, 139, 140, 142, 143, 144, 145, 154, 155, 156,
 19 157, 158 and 159 of Caddo Parish.

20 Section 2. R.S. 24:35.1 is hereby repealed in its entirety.

21 Section 3.(A) The precincts referenced in this Act are those precincts identified as
 22 Voting Districts (VTDs) in the 2010 Census Redistricting TIGER/Line Shapefiles for the
 23 State of Louisiana.

24 (B) When a precinct referenced in this Act has been subdivided by action of the
 25 parish governing authority on a nongeographic basis or subdivided by action of the parish
 26 governing authority on a geographic basis in accordance with the provisions of R.S.
 27 18:532.1, the enumeration in this Act of the general precinct designation shall include all
 28 nongeographic and all geographic subdivisions thereof, however such subdivisions may be
 29 designated. The territorial limits of the districts as provided in this Act shall continue in

1 effect without change regardless of any changes made to the precincts by the parish
2 governing authority.

3 Section 4.(A) Section 1 of this Act shall become effective solely for the purposes of
4 qualifying and election of representatives to the Louisiana Senate at the regularly scheduled
5 elections in 2011, upon signature of this Act by the governor or, if not signed by the
6 governor, upon expiration of the time for bills to become law without signature by the
7 governor, as provided in Article III, Section 18 of the Constitution of Louisiana. If vetoed
8 by the governor and subsequently approved by the legislature, Section 1 of this Act shall
9 become effective for such purposes on the day following such approval. The provisions of
10 Section 1 of this Act shall be effective for all other purposes at 10:00 a.m. on January 9,
11 2012. If this Act is vetoed by the governor and subsequently approved by the legislature,
12 the provisions of this Section and Section 3 of this Act shall become effective on the day
13 following such approval.

14 (B) Section 2 of this Act shall become effective at 10:00 a.m. on January 9, 2012.

15 (C) The provisions of this Section and Section 3 of this Act shall become effective
16 upon signature of this Act by the governor or, if not signed by the governor, upon expiration
17 of the time for bills to become law without signature by the governor, as provided in Article
18 III, Section 18 of the Constitution of Louisiana. If this Act is vetoed by the governor and
19 subsequently approved by the legislature, the provisions of this Section and Section 3 of this
20 Act shall become effective on the day following such approval.

DIGEST

The digest printed below was prepared by House Legislative Services. It constitutes no part of the legislative instrument. The keyword, one-liner, abstract, and digest do not constitute part of the law or proof or indicia of legislative intent. [R.S. 1:13(B) and 24:177(E)]

Harrison

HB No. 46

Abstract: Provides for the redistricting of the Senate and provides for the composition of each of the 39 Senate districts. Effective for election purposes for the regular legislative elections in 2011 and for all purposes on Jan. 9, 2012.

Statistical summaries of proposed law, including district variances from the ideal population of 116,240 and the range of those variances, as well as maps illustrating proposed district boundaries accompany this digest. (*Attached to hard copies of the bill distributed during session and available as a separate document on the Internet.*)

Present constitution (Const. Art. III, §6(A)) requires the legislature, by the end of the year following the year in which the state's population is reported to the president of the U.S. for each decennial federal census, to reapportion the representation in each house as equally as practicable on the basis of population shown by the census.

Present law divides the state into 39 districts for election of members of the Senate.

Proposed law redraws district boundaries for the 39 Senate districts. For purposes of qualifying and election in 2011, proposed districts become effective upon signature of governor or lapse of time for gubernatorial action. For all other purposes, present districts remain in effect until 10:00 a.m., Jan. 9, 2012, when proposed districts become effective for all other purposes.

Proposed law specifies that precincts referenced in district descriptions are those precincts identified as Voting Districts (VTDs) in the 2010 Census Redistricting TIGER/Line Shapefiles for the state of La. Also specifies that if any such precinct has been subdivided by action of the parish governing authority on a nongeographic basis or subdivided by action of the parish governing authority on a geographic basis in accordance with present law, the enumeration of the general precinct designation shall include all nongeographic and all geographic subdivisions thereof. Further provides that the territorial limits of the districts as enacted shall continue in effect without change regardless of any changes made to the precincts by the parish governing authority.

Population data in the summaries accompanying this digest are derived from 2010 Census Redistricting Data (Public Law 94-171), Summary File for Louisiana. Population data, statistical information, and maps are supplied for purposes of information and analysis and comprise no part of proposed law.

Effective in part upon signature of governor or lapse of time for gubernatorial action; effective in part at 10:00 a.m., Jan. 9, 2012. See Act.

(Adds R.S. 24:35; Repeals R.S. 24:35.1)

Plan Statistics

<u>Districts:</u>	<u># of Members</u>	<u>Actual Population</u>	<u>Ideal Population</u>	<u>Absolute Deviation</u>	<u>Relative Deviation</u>
District 1	1	121,566	116,240	5,326	4.582%
District 2	1	112,572	116,240	-3,668	-3.156%
District 3	1	110,743	116,240	-5,497	-4.729%
District 4	1	110,948	116,240	-5,292	-4.553%
District 5	1	110,718	116,240	-5,522	-4.751%
District 6	1	121,913	116,240	5,673	4.880%
District 7	1	111,354	116,240	-4,886	-4.203%
District 8	1	112,567	116,240	-3,673	-3.160%
District 9	1	118,507	116,240	2,267	1.950%
District 10	1	121,354	116,240	5,114	4.400%
District 11	1	119,728	116,240	3,488	3.001%
District 12	1	121,600	116,240	5,360	4.611%
District 13	1	121,071	116,240	4,831	4.156%
District 14	1	111,494	116,240	-4,746	-4.083%
District 15	1	111,831	116,240	-4,409	-3.793%
District 16	1	111,488	116,240	-4,752	-4.088%
District 17	1	110,518	116,240	-5,722	-4.923%
District 18	1	121,734	116,240	5,494	4.726%
District 19	1	112,688	116,240	-3,552	-3.056%
District 20	1	121,504	116,240	5,264	4.529%
District 21	1	121,535	116,240	5,295	4.555%
District 22	1	122,044	116,240	5,804	4.993%
District 23	1	120,948	116,240	4,708	4.050%
District 24	1	111,952	116,240	-4,288	-3.689%
District 25	1	120,194	116,240	3,954	3.402%
District 26	1	117,929	116,240	1,689	1.453%
District 27	1	110,864	116,240	-5,376	-4.625%
District 28	1	118,922	116,240	2,682	2.307%
District 29	1	116,003	116,240	-237	-0.204%
District 30	1	111,497	116,240	-4,743	-4.080%
District 31	1	121,471	116,240	5,231	4.500%
District 32	1	120,108	116,240	3,868	3.328%
District 33	1	121,390	116,240	5,150	4.430%
District 34	1	114,047	116,240	-2,193	-1.887%
District 35	1	119,421	116,240	3,181	2.737%
District 36	1	110,658	116,240	-5,582	-4.802%
District 37	1	112,152	116,240	-4,088	-3.517%
District 38	1	111,040	116,240	-5,200	-4.474%
District 39	1	115,299	116,240	-941	-0.810%

Grand Total:	39	4,533,372	4,533,360
---------------------	-----------	------------------	------------------

Ideal Population Per Member:	116240	
Number of Districts for Plan Type:	39	
Range of District Populations:	110,518	to 122,044
Absolute Mean Deviation:	296	
Absolute Range:	-5,722	to 5,804
Absolute Overall Range:	11,526	
Relative Mean Deviation:	3.72%	
Relative Range:	-4.92%	to 4.99%
Relative Overall Range:	9.91%	

<i>Ideal - Actual:</i>	-12
<i>Remainder:</i>	12
<i>Unassigned Population:</i>	0

Total Population

	Total Population	Total White	Total Black	Total Asian	Total American Indian	Total Other	Total Hispanic	Reg Total Jan 2011
District 1	121,566	94,628	20,844	2,154	1,352	2,588	5,998	71,573
	100.000%	77.841%	17.146%	1.772%	1.112%	2.129%	4.934%	78.558%
District 2	112,572	32,051	71,313	5,957	408	2,843	6,464	66,811
	100.000%	28.472%	63.349%	5.292%	0.362%	2.525%	5.742%	78.047%
District 3	110,743	80,776	24,787	2,753	701	1,726	3,898	69,392
	100.000%	72.940%	22.382%	2.486%	0.633%	1.559%	3.520%	81.242%
District 4	110,948	38,156	68,199	2,170	497	1,926	5,083	69,482
	100.000%	34.391%	61.469%	1.956%	0.448%	1.736%	4.581%	78.234%
District 5	110,718	41,192	64,407	2,073	739	2,307	5,970	71,031
	100.000%	37.204%	58.172%	1.872%	0.667%	2.084%	5.392%	79.729%
District 6	121,913	88,546	25,478	3,660	1,838	2,391	6,269	73,337
	100.000%	72.630%	20.899%	3.002%	1.508%	1.961%	5.142%	79.664%
District 7	111,354	66,088	33,444	5,913	1,423	4,486	10,352	65,725
	100.000%	59.349%	30.034%	5.310%	1.278%	4.029%	9.296%	79.676%
District 8	112,567	35,163	67,476	3,472	724	5,732	12,112	63,360
	100.000%	31.237%	59.943%	3.084%	0.643%	5.092%	10.760%	76.649%
District 9	118,507	93,330	14,185	4,614	713	5,665	14,599	69,576
	100.000%	78.755%	11.970%	3.893%	0.602%	4.780%	12.319%	71.953%
District 10	121,354	96,428	13,636	4,301	758	6,231	18,352	73,285
	100.000%	79.460%	11.237%	3.544%	0.625%	5.135%	15.123%	77.259%
District 11	119,728	102,577	12,904	1,848	816	1,583	5,297	72,589
	100.000%	85.675%	10.778%	1.543%	0.682%	1.322%	4.424%	81.900%
District 12	121,600	92,970	25,950	592	918	1,170	3,132	72,027
	100.000%	76.456%	21.340%	0.487%	0.755%	0.962%	2.576%	78.937%
District 13	121,071	109,618	7,888	866	985	1,714	4,287	67,246
	100.000%	90.540%	6.515%	0.715%	0.814%	1.416%	3.541%	76.952%
District 14	111,494	26,994	79,973	2,836	375	1,316	2,988	61,927
	100.000%	24.211%	71.729%	2.544%	0.336%	1.180%	2.680%	74.133%
District 15	111,831	33,312	72,267	3,143	492	2,617	5,014	61,965
	100.000%	29.788%	64.622%	2.810%	0.440%	2.340%	4.484%	76.203%
District 16	111,488	86,101	18,428	4,875	437	1,647	4,639	63,672
	100.000%	77.229%	16.529%	4.373%	0.392%	1.477%	4.161%	69.949%
District 17	110,518	42,163	66,564	531	432	828	2,124	67,262
	100.000%	38.150%	60.229%	0.480%	0.391%	0.749%	1.922%	81.229%
District 18	121,734	100,038	16,959	1,469	818	2,450	5,695	72,308
	100.000%	82.178%	13.931%	1.207%	0.672%	2.013%	4.678%	82.410%
District 19	112,688	42,784	66,841	1,076	407	1,580	3,401	68,936
	100.000%	37.967%	59.315%	0.955%	0.361%	1.402%	3.018%	84.504%
District 20	121,504	90,561	16,622	1,297	9,218	3,806	6,073	63,029
	100.000%	74.533%	13.680%	1.067%	7.587%	3.132%	4.998%	69.490%
District 21	121,535	80,643	34,319	1,722	2,469	2,382	4,569	71,486
	100.000%	66.354%	28.238%	1.417%	2.032%	1.960%	3.759%	78.920%
District 22	122,044	89,830	27,034	2,347	830	2,003	3,881	75,028
	100.000%	73.605%	22.151%	1.923%	0.680%	1.641%	3.180%	80.629%
District 23	120,948	100,597	14,615	2,836	729	2,171	5,343	73,404
	100.000%	83.174%	12.084%	2.345%	0.603%	1.795%	4.418%	80.504%
District 24	111,952	42,746	66,931	511	544	1,220	2,189	73,157
	100.000%	38.182%	59.785%	0.456%	0.486%	1.090%	1.955%	90.115%
District 25	120,194	90,355	26,325	1,456	888	1,170	2,467	72,118
	100.000%	75.174%	21.902%	1.211%	0.739%	0.973%	2.053%	81.233%
District 26	117,929	94,262	19,937	1,509	715	1,506	2,807	70,226
	100.000%	79.931%	16.906%	1.280%	0.606%	1.277%	2.380%	81.652%
District 27	110,864	74,874	32,487	1,220	891	1,392	2,985	69,236
	100.000%	67.537%	29.303%	1.100%	0.804%	1.256%	2.692%	83.679%
District 28	118,922	87,507	27,701	896	1,258	1,560	2,967	73,255
	100.000%	73.584%	23.293%	0.753%	1.058%	1.312%	2.495%	82.021%
District 29	116,003	43,156	70,182	888	883	894	1,878	63,526
	100.000%	37.202%	60.500%	0.765%	0.761%	0.771%	1.619%	72.855%
District 30	111,497	89,734	15,537	1,861	2,107	2,258	5,214	55,826
	100.000%	80.481%	13.935%	1.669%	1.890%	2.025%	4.676%	68.437%
District 31	121,471	94,533	20,469	1,089	4,283	1,097	3,145	73,455
	100.000%	77.824%	16.851%	0.897%	3.526%	0.903%	2.589%	79.231%
District 32	120,108	88,307	29,713	358	1,200	530	1,588	72,248
	100.000%	73.523%	24.739%	0.298%	0.999%	0.441%	1.322%	79.687%
District 33	121,390	95,328	22,772	1,244	641	1,405	2,780	79,047
	100.000%	78.530%	18.759%	1.025%	0.528%	1.157%	2.290%	85.840%
District 34	114,047	34,004	78,195	804	397	647	1,609	69,830
	100.000%	29.816%	68.564%	0.705%	0.348%	0.567%	1.411%	83.906%
District 35	119,421	98,176	17,826	1,151	1,256	1,012	3,219	68,876
	100.000%	82.210%	14.927%	0.964%	1.052%	0.847%	2.696%	75.249%

Total Population

	Total Population	Total White	Total Black	Total Asian	Total American Indian	Total Other	Total Hispanic	Reg Total Jan 2011
District 36	110,658	82,217	24,960	1,405	990	1,086	3,021	64,763
	100.000%	74.298%	22.556%	1.270%	0.895%	0.981%	2.730%	77.849%
District 37	112,152	37,956	71,566	1,013	697	920	1,979	62,777
	100.000%	33.843%	63.812%	0.903%	0.621%	0.820%	1.765%	74.852%
District 38	111,040	78,098	25,656	3,092	1,024	3,170	6,602	59,465
	100.000%	70.333%	23.105%	2.785%	0.922%	2.855%	5.946%	69.362%
District 39	115,299	40,393	72,495	549	700	1,162	2,570	68,119
	100.000%	35.033%	62.876%	0.476%	0.607%	1.008%	2.229%	79.219%
Grand Total	4,533,372	2,836,192	1,486,885	81,551	46,553	82,191	192,560	2,680,375
	100.000%	62.563%	32.799%	1.799%	1.027%	1.813%	4.248%	78.480%

Voter Registration

	Reg Total Jan 2011	Reg White Jan 2011	Reg Black Jan 2011	Reg Other Jan 2011	Reg Dem Total Jan 2011	Reg Rep Total Jan 2011	Reg Other Total Jan 2011
District 1	71,573	57,278	9,896	4,399	24,340	27,742	19,491
	78.558%	80.027%	13.826%	6.146%	34.007%	38.760%	27.232%
District 2	66,811	19,764	41,715	5,332	44,865	8,483	13,463
	78.047%	29.582%	62.437%	7.981%	67.152%	12.697%	20.151%
District 3	69,392	55,611	10,932	2,849	26,374	27,695	15,323
	81.242%	80.140%	15.754%	4.106%	38.007%	39.911%	22.082%
District 4	69,482	23,505	41,414	4,563	46,523	7,795	15,164
	78.234%	33.829%	59.604%	6.567%	66.957%	11.219%	21.824%
District 5	71,031	26,179	39,619	5,233	45,839	8,254	16,938
	79.729%	36.856%	55.777%	7.367%	64.534%	11.620%	23.846%
District 6	73,337	56,012	13,333	3,992	35,724	18,492	19,121
	79.664%	76.376%	18.180%	5.443%	48.712%	25.215%	26.073%
District 7	65,725	43,718	16,189	5,818	32,984	15,550	17,191
	79.676%	66.517%	24.631%	8.852%	50.185%	23.659%	26.156%
District 8	63,360	19,770	38,754	4,836	39,707	7,640	16,013
	76.649%	31.203%	61.165%	7.633%	62.669%	12.058%	25.273%
District 9	69,576	59,295	5,053	5,228	24,060	28,850	16,666
	71.953%	85.223%	7.263%	7.514%	34.581%	41.465%	23.954%
District 10	73,285	60,611	5,342	7,332	24,674	30,262	18,349
	77.259%	82.706%	7.289%	10.005%	33.669%	41.294%	25.038%
District 11	72,589	63,884	5,069	3,636	19,231	35,405	17,953
	81.900%	88.008%	6.983%	5.009%	26.493%	48.775%	24.732%
District 12	72,027	57,335	12,651	2,041	33,609	22,022	16,396
	78.937%	79.602%	17.564%	2.834%	46.662%	30.575%	22.764%
District 13	67,246	61,925	3,307	2,014	24,443	24,745	18,058
	76.952%	92.087%	4.918%	2.995%	36.349%	36.798%	26.854%
District 14	61,927	15,910	43,819	2,198	42,555	7,127	12,245
	74.133%	25.692%	70.759%	3.549%	68.718%	11.509%	19.773%
District 15	61,965	22,497	37,055	2,413	39,716	10,584	11,665
	76.203%	36.306%	59.800%	3.894%	64.094%	17.081%	18.825%
District 16	63,672	52,684	7,569	3,419	20,310	28,377	14,985
	69.949%	82.743%	11.887%	5.370%	31.898%	44.567%	23.535%
District 17	67,262	26,644	39,120	1,498	45,144	9,885	12,233
	81.229%	39.612%	58.161%	2.227%	67.117%	14.696%	18.187%
District 18	72,308	60,770	8,466	3,072	29,479	23,635	19,194
	82.410%	84.043%	11.708%	4.248%	40.769%	32.687%	26.545%
District 19	68,936	27,809	39,432	1,695	48,053	8,778	12,105
	84.504%	40.340%	57.201%	2.459%	69.707%	12.734%	17.560%
District 20	63,029	51,809	7,472	3,748	31,962	14,543	16,524
	69.490%	82.199%	11.855%	5.946%	50.710%	23.074%	26.217%
District 21	71,486	49,904	19,323	2,259	37,464	18,037	15,985
	78.920%	69.809%	27.030%	3.160%	52.407%	25.232%	22.361%
District 22	75,028	57,900	14,588	2,540	36,788	21,762	16,478
	80.629%	77.171%	19.443%	3.385%	49.032%	29.005%	21.962%
District 23	73,404	63,928	6,245	3,231	22,648	31,697	19,059
	80.504%	87.091%	8.508%	4.402%	30.854%	43.182%	25.965%
District 24	73,157	29,039	42,261	1,857	47,707	11,030	14,420
	90.115%	39.694%	57.768%	2.538%	65.212%	15.077%	19.711%
District 25	72,118	56,284	13,971	1,863	37,898	17,752	16,468
	81.233%	78.044%	19.372%	2.583%	52.550%	24.615%	22.835%
District 26	70,226	58,722	10,054	1,450	38,847	15,103	16,276
	81.652%	83.619%	14.317%	2.065%	55.317%	21.506%	23.177%
District 27	69,236	47,939	19,051	2,246	35,812	16,392	17,032
	83.679%	69.240%	27.516%	3.244%	51.725%	23.676%	24.600%
District 28	73,255	56,655	15,097	1,503	44,946	14,953	13,356
	82.021%	77.339%	20.609%	2.052%	61.356%	20.412%	18.232%
District 29	63,526	25,915	35,989	1,622	41,284	9,677	12,565
	72.855%	40.794%	56.652%	2.553%	64.988%	15.233%	19.779%
District 30	55,826	47,314	5,999	2,513	25,917	15,011	14,898
	68.437%	84.753%	10.746%	4.501%	46.425%	26.889%	26.686%
District 31	73,455	59,733	10,808	2,914	34,040	23,365	16,050
	79.231%	81.319%	14.714%	3.967%	46.341%	31.809%	21.850%
District 32	72,248	56,217	14,982	1,049	40,601	17,781	13,866
	79.687%	77.811%	20.737%	1.452%	56.197%	24.611%	19.192%
District 33	79,047	64,719	12,156	2,172	30,267	31,423	17,357
	85.840%	81.874%	15.378%	2.748%	38.290%	39.752%	21.958%
District 34	69,830	21,298	46,734	1,798	45,810	10,518	13,502
	83.906%	30.500%	66.925%	2.575%	65.602%	15.062%	19.336%
District 35	68,876	59,178	7,642	2,056	27,003	25,610	16,263
	75.249%	85.920%	11.095%	2.985%	39.205%	37.183%	23.612%

Voter Registration

	Reg Total Jan 2011	Reg White Jan 2011	Reg Black Jan 2011	Reg Other Jan 2011	Reg Dem Total Jan 2011	Reg Rep Total Jan 2011	Reg Other Total Jan 2011
District 36	64,763	49,547	13,309	1,907	25,296	24,612	14,855
	77.849%	76.505%	20.550%	2.945%	39.059%	38.003%	22.937%
District 37	62,777	23,653	37,342	1,782	39,505	11,455	11,817
	74.852%	37.678%	59.484%	2.839%	62.929%	18.247%	18.824%
District 38	59,465	45,981	10,640	2,844	20,911	24,289	14,265
	69.362%	77.324%	17.893%	4.783%	35.165%	40.846%	23.989%
District 39	68,119	24,181	41,679	2,259	42,650	11,859	13,610
	79.219%	35.498%	61.186%	3.316%	62.611%	17.409%	19.980%
Grand Total	2,680,375	1,761,117	804,077	115,181	1,354,986	718,190	607,199

Splits

	Total Population	Total White	Total Black	Total Asian	Total American Indian	Total Other	VAP Total	VAP White	VAP Black	VAP Asian	VAP American Indian	VAP Other	Reg Total Jan 2011	Reg White Jan 2011	Reg Black Jan 2011	Reg Other Jan 2011
District 1																
*St. Tammany	121,566	94,628	20,844	2,154	1,352	2,588	91,109	72,993	13,817	1,498	995	1,806	71,573	57,278	9,896	4,399
District 1	121,566	94,628	20,844	2,154	1,352	2,588	91,109	72,993	13,817	1,498	995	1,806	71,573	57,278	9,896	4,399
	100.000%	77.841%	17.146%	1.772%	1.112%	2.129%	100.000%	80.116%	15.165%	1.644%	1.092%	1.982%	78.558%	80.027%	13.826%	6.146%
District 2																
*Orleans	112,572	32,051	71,313	5,957	408	2,843	85,604	27,108	51,267	4,622	331	2,276	66,811	19,764	41,715	5,332
District 2	112,572	32,051	71,313	5,957	408	2,843	85,604	27,108	51,267	4,622	331	2,276	66,811	19,764	41,715	5,332
	100.000%	28.472%	63.349%	5.292%	0.362%	2.525%	100.000%	31.667%	59.889%	5.399%	0.387%	2.659%	78.047%	29.582%	62.437%	7.981%
District 3																
*East Baton Rouge	92,834	70,032	17,837	2,699	585	1,681	71,181	55,656	11,960	1,938	423	1,204	58,108	48,253	7,481	2,374
*East Feliciana	15,780	8,830	6,760	51	109	30	12,638	7,180	5,315	43	80	20	9,887	6,060	3,373	454
*West Feliciana	2,129	1,914	190	3	7	15	1,595	1,430	150	1	6	8	1,397	1,298	78	21
District 3	110,743	80,776	24,787	2,753	701	1,726	85,414	64,266	17,425	1,982	509	1,232	69,392	55,611	10,932	2,849
	100.000%	72.940%	22.382%	2.486%	0.633%	1.559%	100.000%	75.241%	20.401%	2.320%	0.596%	1.442%	81.242%	80.140%	15.754%	4.106%
District 4																
*Orleans	110,948	38,156	68,199	2,170	497	1,926	88,813	33,297	51,675	1,828	396	1,617	69,482	23,505	41,414	4,563
District 4	110,948	38,156	68,199	2,170	497	1,926	88,813	33,297	51,675	1,828	396	1,617	69,482	23,505	41,414	4,563
	100.000%	34.391%	61.469%	1.956%	0.448%	1.736%	100.000%	37.491%	58.184%	2.058%	0.446%	1.821%	78.234%	33.829%	59.604%	6.567%
District 5																
*Orleans	110,718	41,192	64,407	2,073	739	2,307	89,091	37,647	47,097	1,789	629	1,929	71,031	26,179	39,619	5,233
District 5	110,718	41,192	64,407	2,073	739	2,307	89,091	37,647	47,097	1,789	629	1,929	71,031	26,179	39,619	5,233
	100.000%	37.204%	58.172%	1.872%	0.667%	2.084%	100.000%	42.257%	52.864%	2.008%	0.706%	2.165%	79.729%	36.856%	55.777%	7.367%
District 6																
*Jefferson	58,126	39,650	12,670	3,108	971	1,727	44,124	31,432	8,585	2,243	686	1,178	35,439	25,656	6,791	2,992
*Lafourche	49,888	37,236	11,035	393	716	508	37,832	29,201	7,545	293	454	339	29,372	23,021	5,627	724
*St. Charles	13,899	11,660	1,773	159	151	156	10,102	8,626	1,162	106	100	108	8,526	7,335	915	276
District 6	121,913	88,546	25,478	3,660	1,838	2,391	92,058	69,259	17,292	2,642	1,240	1,625	73,337	56,012	13,333	3,992
	100.000%	72.630%	20.899%	3.002%	1.508%	1.961%	100.000%	75.234%	18.784%	2.870%	1.347%	1.765%	79.664%	76.376%	18.180%	5.443%
District 7																
*Jefferson	42,824	21,234	15,260	3,445	293	2,592	31,951	16,900	10,402	2,552	205	1,892	23,385	12,857	7,385	3,143
*Orleans	9,591	2,029	6,528	751	52	231	7,106	1,628	4,655	601	43	179	4,448	988	2,900	560
Plaquemines	23,042	16,246	4,951	844	556	445	16,713	12,086	3,367	583	396	281	14,534	10,541	3,075	918
St. Bernard	35,897	26,579	6,705	873	522	1,218	26,720	20,490	4,338	640	370	882	23,358	19,332	2,829	1,197
District 7	111,354	66,088	33,444	5,913	1,423	4,486	82,490	51,104	22,762	4,376	1,014	3,234	65,725	43,718	16,189	5,818
	100.000%	59.349%	30.034%	5.310%	1.278%	4.029%	100.000%	61.952%	27.594%	5.305%	1.229%	3.920%	79.676%	66.517%	24.631%	8.852%
District 8																
*Jefferson	105,500	32,110	63,715	3,366	691	5,618	77,494	25,943	44,275	2,609	485	4,182	59,070	17,719	36,692	4,659

Splits

	Total Population	Total White	Total Black	Total Asian	Total American Indian	Total Other	VAP Total	VAP White	VAP Black	VAP Asian	VAP American Indian	VAP Other	Reg Total Jan 2011	Reg White Jan 2011	Reg Black Jan 2011	Reg Other Jan 2011
District 8																
*St. Charles	7,067	3,053	3,761	106	33	114	5,169	2,356	2,643	66	24	80	4,290	2,051	2,062	177
District 8	112,567	35,163	67,476	3,472	724	5,732	82,663	28,299	46,918	2,675	509	4,262	63,360	19,770	38,754	4,836
	100.000%	31.237%	59.943%	3.084%	0.643%	5.092%	100.000%	34.234%	56.758%	3.236%	0.616%	5.156%	76.649%	31.203%	61.165%	7.633%
District 9																
*Jefferson	118,507	93,330	14,185	4,614	713	5,665	96,696	77,770	10,388	3,582	546	4,410	69,576	59,295	5,053	5,228
District 9	118,507	93,330	14,185	4,614	713	5,665	96,696	77,770	10,388	3,582	546	4,410	69,576	59,295	5,053	5,228
	100.000%	78.755%	11.970%	3.893%	0.602%	4.780%	100.000%	80.427%	10.743%	3.704%	0.565%	4.561%	71.953%	85.223%	7.263%	7.514%
District 10																
*Jefferson	105,327	83,668	11,140	4,086	665	5,768	83,022	67,473	7,634	3,103	511	4,301	63,394	52,442	4,205	6,747
*St. Charles	16,027	12,760	2,496	215	93	463	11,834	9,675	1,618	126	74	341	9,891	8,169	1,137	585
District 10	121,354	96,428	13,636	4,301	758	6,231	94,856	77,148	9,252	3,229	585	4,642	73,285	60,611	5,342	7,332
	100.000%	79.460%	11.237%	3.544%	0.625%	5.135%	100.000%	81.332%	9.754%	3.404%	0.617%	4.894%	77.259%	82.706%	7.289%	10.005%
District 11																
*St. Tammany	82,761	75,175	4,513	1,440	603	1,030	60,086	55,168	2,864	931	414	709	52,901	47,878	2,042	2,981
*Tangipahoa	36,967	27,402	8,391	408	213	553	28,545	21,985	5,716	305	170	369	19,688	16,006	3,027	655
District 11	119,728	102,577	12,904	1,848	816	1,583	88,631	77,153	8,580	1,236	584	1,078	72,589	63,884	5,069	3,636
	100.000%	85.675%	10.778%	1.543%	0.682%	1.322%	100.000%	87.050%	9.681%	1.395%	0.659%	1.216%	81.900%	88.008%	6.983%	5.009%
District 12																
*St. Helena	1,730	1,491	208	5	15	11	1,350	1,182	145	3	13	7	1,383	1,225	142	16
*St. Tammany	29,413	25,561	3,092	213	227	320	22,409	19,803	2,071	141	170	224	19,140	16,695	1,557	888
*Tangipahoa	43,289	34,436	7,766	229	371	487	32,182	26,251	5,173	156	275	327	25,896	21,442	3,713	741
Washington	47,168	31,482	14,884	145	305	352	35,305	24,363	10,374	101	238	229	25,608	17,973	7,239	396
District 12	121,600	92,970	25,950	592	918	1,170	91,246	71,599	17,763	401	696	787	72,027	57,335	12,651	2,041
	100.000%	76.456%	21.340%	0.487%	0.755%	0.962%	100.000%	78.468%	19.467%	0.439%	0.763%	0.863%	78.937%	79.602%	17.564%	2.834%
District 13																
*Livingston	113,513	103,928	6,426	824	915	1,420	81,752	75,486	4,192	515	668	891	63,353	58,729	2,727	1,897
*Tangipahoa	7,558	5,690	1,462	42	70	294	5,635	4,433	932	31	55	184	3,893	3,196	580	117
District 13	121,071	109,618	7,888	866	985	1,714	87,387	79,919	5,124	546	723	1,075	67,246	61,925	3,307	2,014
	100.000%	90.540%	6.515%	0.715%	0.814%	1.416%	100.000%	91.454%	5.864%	0.625%	0.827%	1.230%	76.952%	92.087%	4.918%	2.995%
District 14																
*East Baton Rouge	99,630	20,819	74,479	2,774	337	1,221	74,694	18,403	52,672	2,349	278	992	54,329	11,888	40,304	2,137
*West Baton Rouge	11,864	6,175	5,494	62	38	95	8,841	4,806	3,902	48	28	57	7,598	4,022	3,515	61
District 14	111,494	26,994	79,973	2,836	375	1,316	83,535	23,209	56,574	2,397	306	1,049	61,927	15,910	43,819	2,198
	100.000%	24.211%	71.729%	2.544%	0.336%	1.180%	100.000%	27.784%	67.725%	2.869%	0.366%	1.256%	74.133%	25.692%	70.759%	3.549%
District 15																
*East Baton Rouge	111,831	33,312	72,267	3,143	492	2,617	81,316	27,733	49,059	2,286	380	1,858	61,965	22,497	37,055	2,413

Splits

	Total Population	Total White	Total Black	Total Asian	Total American Indian	Total Other	VAP Total	VAP White	VAP Black	VAP Asian	VAP American Indian	VAP Other	Reg Total Jan 2011	Reg White Jan 2011	Reg Black Jan 2011	Reg Other Jan 2011
District 15	111,831	33,312	72,267	3,143	492	2,617	81,316	27,733	49,059	2,286	380	1,858	61,965	22,497	37,055	2,413
	100.000%	29.788%	64.622%	2.810%	0.440%	2.340%	100.000%	34.105%	60.331%	2.811%	0.467%	2.285%	76.203%	36.306%	59.800%	3.894%
District 16																
*East Baton Rouge	111,488	86,101	18,428	4,875	437	1,647	91,026	72,529	13,008	3,844	366	1,279	63,672	52,684	7,569	3,419
District 16	111,488	86,101	18,428	4,875	437	1,647	91,026	72,529	13,008	3,844	366	1,279	63,672	52,684	7,569	3,419
	100.000%	77.229%	16.529%	4.373%	0.392%	1.477%	100.000%	79.679%	14.290%	4.223%	0.402%	1.405%	69.949%	82.743%	11.887%	5.370%
District 17																
*East Baton Rouge	24,388	4,663	19,523	73	62	67	18,289	3,554	14,597	54	39	45	14,543	2,829	11,401	313
*East Feliciana	4,487	1,953	2,490	16	18	10	3,437	1,595	1,808	15	14	5	3,524	1,569	1,753	202
*Iberville	20,406	7,201	12,965	67	47	126	15,768	5,999	9,589	49	39	92	11,462	3,880	7,411	171
*St. Helena	9,473	3,543	5,806	11	57	56	7,090	2,854	4,146	8	47	35	7,049	2,591	4,375	83
*Tangipahoa	33,283	12,678	19,762	276	180	387	24,315	10,462	13,238	218	131	266	19,187	7,935	10,669	583
*West Baton Rouge	11,924	8,096	3,638	52	47	91	9,020	6,261	2,615	44	39	61	7,198	5,222	1,893	83
*West Feliciana	6,557	4,029	2,380	36	21	91	4,886	3,059	1,720	20	21	66	4,299	2,618	1,618	63
District 17	110,518	42,163	66,564	531	432	828	82,805	33,784	47,713	408	330	570	67,262	26,644	39,120	1,498
	100.000%	38.150%	60.229%	0.480%	0.391%	0.749%	100.000%	40.799%	57.621%	0.493%	0.399%	0.688%	81.229%	39.612%	58.161%	2.227%
District 18																
*Ascension	85,680	71,461	10,707	1,114	511	1,887	60,879	51,611	7,005	722	355	1,186	51,086	43,652	5,168	2,266
*Livingston	14,513	13,673	515	82	140	103	10,944	10,369	343	50	114	68	8,227	7,779	258	190
*St. Charles	7,162	5,556	1,451	46	52	57	5,218	4,097	1,003	36	38	44	3,951	3,177	643	131
*St. John the Baptist	14,379	9,348	4,286	227	115	403	10,701	7,296	2,865	170	73	297	9,044	6,162	2,397	485
District 18	121,734	100,038	16,959	1,469	818	2,450	87,742	73,373	11,216	978	580	1,595	72,308	60,770	8,466	3,072
	100.000%	82.178%	13.931%	1.207%	0.672%	2.013%	100.000%	83.624%	12.783%	1.115%	0.661%	1.818%	82.410%	84.043%	11.708%	4.248%
District 19																
*Ascension	21,535	7,111	13,759	120	75	470	15,581	5,726	9,406	94	57	298	13,018	4,580	8,088	350
*Iberia	27,027	9,643	16,155	676	102	451	19,019	7,747	10,407	475	81	309	16,151	6,270	9,481	400
*Iberville	1,854	1,751	65	1	14	23	1,460	1,384	45	1	12	18	1,276	1,225	38	13
*St. Charles	8,625	3,511	4,914	49	42	109	6,249	2,691	3,442	23	27	66	5,047	2,181	2,697	169
St. James	22,102	10,615	11,290	43	52	102	16,401	8,231	8,039	26	41	64	14,703	7,249	7,260	194
*St. John the Baptist	31,545	10,153	20,658	187	122	425	22,867	8,112	14,262	120	91	282	18,741	6,304	11,868	569
District 19	112,688	42,784	66,841	1,076	407	1,580	81,577	33,891	45,601	739	309	1,037	68,936	27,809	39,432	1,695
	100.000%	37.967%	59.315%	0.955%	0.361%	1.402%	100.000%	41.545%	55.899%	0.906%	0.379%	1.271%	84.504%	40.340%	57.201%	2.459%
District 20																
*Jefferson	2,268	2,123	29	24	69	23	1,868	1,755	18	21	56	18	1,213	1,158	7	48
*Lafourche	42,844	36,540	1,525	434	2,697	1,648	32,146	28,069	891	299	1,707	1,180	22,606	21,376	439	791

Splits

	Total Population	Total White	Total Black	Total Asian	Total American Indian	Total Other	VAP Total	VAP White	VAP Black	VAP Asian	VAP American Indian	VAP Other	Reg Total Jan 2011	Reg White Jan 2011	Reg Black Jan 2011	Reg Other Jan 2011
District 20																
*Terrebonne	76,392	51,898	15,068	839	6,452	2,135	56,688	40,453	9,945	637	4,143	1,510	39,210	29,275	7,026	2,909
District 20	121,504	90,561	16,622	1,297	9,218	3,806	90,702	70,277	10,854	957	5,906	2,708	63,029	51,809	7,472	3,748
	100.000%	74.533%	13.680%	1.067%	7.587%	3.132%	100.000%	77.481%	11.967%	1.055%	6.511%	2.986%	69.490%	82.199%	11.855%	5.946%
District 21																
Assumption	23,421	15,635	7,250	68	190	278	17,665	12,196	5,099	51	125	194	14,788	10,093	4,586	109
*Iberia	2,967	1,841	962	66	22	76	2,283	1,457	709	45	12	60	2,038	1,271	718	49
*Lafourche	3,586	2,669	803	28	44	42	2,674	2,092	509	20	26	27	1,733	1,430	250	53
*St. Martin	1,443	1,399	10	8	21	5	1,163	1,135	4	6	15	3	993	976	0	17
St. Mary	54,650	32,406	18,290	1,058	1,269	1,627	40,746	25,191	12,797	773	837	1,148	31,845	20,072	10,527	1,246
*Terrebonne	35,468	26,693	7,004	494	923	354	26,049	20,168	4,702	349	582	248	20,089	16,062	3,242	785
District 21	121,535	80,643	34,319	1,722	2,469	2,382	90,580	62,239	23,820	1,244	1,597	1,680	71,486	49,904	19,323	2,259
	100.000%	66.354%	28.238%	1.417%	2.032%	1.960%	100.000%	68.712%	26.297%	1.373%	1.763%	1.855%	78.920%	69.809%	27.030%	3.160%
District 22																
*Iberia	43,246	34,067	6,974	1,184	304	717	32,096	25,933	4,638	788	214	523	26,950	22,475	3,718	757
*Lafayette	34,248	24,838	7,710	706	227	767	28,083	20,976	5,750	601	176	580	18,817	14,751	3,218	848
*St. Martin	44,550	30,925	12,350	457	299	519	32,874	23,597	8,417	304	194	362	29,261	20,674	7,652	935
District 22	122,044	89,830	27,034	2,347	830	2,003	93,053	70,506	18,805	1,693	584	1,465	75,028	57,900	14,588	2,540
	100.000%	73.605%	22.151%	1.923%	0.680%	1.641%	100.000%	75.770%	20.209%	1.819%	0.628%	1.574%	80.629%	77.171%	19.443%	3.385%
District 23																
*Lafayette	120,948	100,597	14,615	2,836	729	2,171	91,181	77,299	9,773	2,039	531	1,539	73,404	63,928	6,245	3,231
District 23	120,948	100,597	14,615	2,836	729	2,171	91,181	77,299	9,773	2,039	531	1,539	73,404	63,928	6,245	3,231
	100.000%	83.174%	12.084%	2.345%	0.603%	1.795%	100.000%	84.775%	10.718%	2.236%	0.582%	1.688%	80.504%	87.091%	8.508%	4.402%
District 24																
*Acadia	1,465	613	831	2	11	8	1,038	441	581	2	8	6	1,008	386	612	10
*Lafayette	47,399	14,921	31,477	218	233	550	34,595	12,338	21,526	161	173	397	28,788	9,388	18,442	958
*St. Landry	56,921	25,223	30,586	278	270	564	41,197	19,475	20,925	192	191	414	39,766	18,049	20,973	744
*St. Martin	6,167	1,989	4,037	13	30	98	4,352	1,588	2,669	6	18	71	3,595	1,216	2,234	145
District 24	111,952	42,746	66,931	511	544	1,220	81,182	33,842	45,701	361	390	888	73,157	29,039	42,261	1,857
	100.000%	38.182%	59.785%	0.456%	0.486%	1.090%	100.000%	41.687%	56.294%	0.445%	0.480%	1.094%	90.115%	39.694%	57.768%	2.538%
District 25																
*Acadia	30,205	24,389	5,359	110	156	191	21,959	18,041	3,607	75	102	134	18,455	15,124	3,115	216
*Calcasieu	58,395	40,841	15,130	1,248	457	719	43,624	31,655	10,290	874	327	478	34,326	25,352	7,724	1,250
Jefferson Davis	31,594	25,125	5,836	98	275	260	23,196	18,871	3,891	66	180	188	19,337	15,808	3,132	397
District 25	120,194	90,355	26,325	1,456	888	1,170	88,779	68,567	17,788	1,015	609	800	72,118	56,284	13,971	1,863
	100.000%	75.174%	21.902%	1.211%	0.739%	0.973%	100.000%	77.233%	20.036%	1.143%	0.686%	0.901%	81.233%	78.044%	19.372%	2.583%
District 26																

Splits

	Total Population	Total White	Total Black	Total Asian	Total American Indian	Total Other	VAP Total	VAP White	VAP Black	VAP Asian	VAP American Indian	VAP Other	Reg Total Jan 2011	Reg White Jan 2011	Reg Black Jan 2011	Reg Other Jan 2011
District 26																
*Acadia	30,103	24,125	5,455	84	146	293	21,913	18,072	3,480	54	103	204	17,793	14,836	2,714	243
Cameron	6,839	6,546	135	10	60	88	5,183	5,011	74	9	38	51	5,536	5,272	188	76
*Lafayette	18,983	13,350	5,110	131	101	291	13,456	9,953	3,154	83	71	195	10,115	7,565	2,250	300
*St. Landry	4,005	3,319	583	10	32	61	2,932	2,469	414	5	15	29	2,029	1,698	274	57
Vermilion	57,999	46,922	8,654	1,274	376	773	42,522	35,424	5,457	902	259	480	34,753	29,351	4,628	774
District 26	117,929	94,262	19,937	1,509	715	1,506	86,006	70,929	12,579	1,053	486	959	70,226	58,722	10,054	1,450
	100.000%	79.931%	16.906%	1.280%	0.606%	1.277%	100.000%	82.470%	14.626%	1.224%	0.565%	1.115%	81.652%	83.619%	14.317%	2.065%
District 27																
*Calcasieu	110,864	74,874	32,487	1,220	891	1,392	82,740	57,793	22,409	916	676	946	69,236	47,939	19,051	2,246
District 27	110,864	74,874	32,487	1,220	891	1,392	82,740	57,793	22,409	916	676	946	69,236	47,939	19,051	2,246
	100.000%	67.537%	29.303%	1.100%	0.804%	1.256%	100.000%	69.849%	27.084%	1.107%	0.817%	1.143%	83.679%	69.240%	27.516%	3.244%
District 28																
Allen	25,764	18,435	6,192	220	749	168	19,870	14,288	4,828	154	495	105	13,110	10,190	2,397	523
Evangeline	33,984	23,439	9,862	139	161	383	24,817	17,619	6,661	97	117	323	21,407	15,267	5,973	167
*Iberville	11,127	7,328	3,590	56	56	97	8,657	5,871	2,624	35	47	80	7,714	5,309	2,305	100
*Pointe Coupee	12,137	9,847	2,123	27	43	97	9,309	7,678	1,514	16	36	65	7,987	6,659	1,205	123
*Rapides	13,452	10,385	1,950	347	145	625	10,085	8,025	1,287	253	106	414	8,283	7,076	873	334
*St. Landry	22,458	18,073	3,984	107	104	190	16,575	13,649	2,658	69	72	127	14,754	12,154	2,344	256
District 28	118,922	87,507	27,701	896	1,258	1,560	89,313	67,130	19,572	624	873	1,114	73,255	56,655	15,097	1,503
	100.000%	73.584%	23.293%	0.753%	1.058%	1.312%	100.000%	75.163%	21.914%	0.699%	0.977%	1.247%	82.021%	77.339%	20.609%	2.052%
District 29																
*Avoyelles	10,180	5,714	4,289	42	67	68	7,614	4,428	3,057	31	45	53	5,475	3,476	1,933	66
*Grant	5,480	3,582	1,825	13	43	17	4,148	2,799	1,301	9	30	9	3,503	2,275	1,177	51
*Natchitoches	25,099	9,679	14,719	144	267	290	18,876	8,042	10,288	119	203	224	13,982	5,761	7,637	584
*Pointe Coupee	10,665	4,163	6,304	42	28	128	8,018	3,395	4,506	28	21	68	7,477	2,925	4,491	61
*Rapides	50,603	14,678	34,567	616	385	357	36,552	12,127	23,417	457	299	252	28,274	9,054	18,405	815
*West Feliciana	6,939	2,182	4,747	3	7	0	6,426	1,923	4,494	3	6	0	1,100	532	558	10
*Winn	7,037	3,158	3,731	28	86	34	5,561	2,590	2,852	22	69	28	3,715	1,892	1,788	35
District 29	116,003	43,156	70,182	888	883	894	87,195	35,304	49,915	669	673	634	63,526	25,915	35,989	1,622
	100.000%	37.202%	60.500%	0.765%	0.761%	0.771%	100.000%	40.489%	57.245%	0.767%	0.772%	0.727%	72.855%	40.794%	56.652%	2.553%
District 30																
Beauregard	35,654	29,321	5,016	353	652	312	26,359	21,902	3,569	239	460	189	19,924	16,703	2,304	917
*Calcasieu	23,509	20,799	2,208	82	278	142	17,392	15,629	1,440	56	184	83	14,282	12,730	1,200	352
Vernon	52,334	39,614	8,313	1,426	1,177	1,804	37,822	29,416	5,349	1,026	848	1,183	21,620	17,881	2,495	1,244
District 30	111,497	89,734	15,537	1,861	2,107	2,258	81,573	66,947	10,358	1,321	1,492	1,455	55,826	47,314	5,999	2,513
	100.000%	80.481%	13.935%	1.669%	1.890%	2.025%	100.000%	82.070%	12.698%	1.619%	1.829%	1.784%	68.437%	84.753%	10.746%	4.501%

Splits

	Total Population	Total White	Total Black	Total Asian	Total American Indian	Total Other	VAP Total	VAP White	VAP Black	VAP Asian	VAP American Indian	VAP Other	Reg Total Jan 2011	Reg White Jan 2011	Reg Black Jan 2011	Reg Other Jan 2011
District 31																
*Bienville	4,364	3,123	1,169	16	44	12	3,322	2,326	946	13	30	7	2,833	1,920	903	10
*Caddo	30,580	22,216	7,311	352	348	353	23,546	17,652	5,158	237	262	237	17,795	13,683	3,493	619
*De Soto	12,592	10,165	2,058	22	205	142	9,563	7,801	1,490	16	166	90	7,746	6,285	1,206	255
*Natchitoches	14,467	11,815	2,059	53	382	158	11,090	9,184	1,483	32	274	117	9,000	7,420	1,241	339
*Rapides	23,842	20,371	2,137	530	568	236	18,164	15,692	1,515	371	438	148	15,011	13,299	1,070	642
*Red River	4,120	3,600	471	7	28	14	3,166	2,817	317	5	19	8	2,652	2,382	253	17
Sabine	24,233	17,155	4,234	84	2,636	124	18,311	13,544	2,835	63	1,796	73	13,837	10,811	2,032	994
*Winn	7,273	6,088	1,030	25	72	58	5,548	4,689	753	22	52	32	4,581	3,933	610	38
District 31	121,471	94,533	20,469	1,089	4,283	1,097	92,710	73,705	14,497	759	3,037	712	73,455	59,733	10,808	2,914
	100.000%	77.824%	16.851%	0.897%	3.526%	0.903%	100.000%	79.501%	15.637%	0.819%	3.276%	0.768%	79.231%	81.319%	14.714%	3.967%
District 32																
*Avoyelles	31,893	22,474	8,587	132	574	126	24,176	17,422	6,190	95	386	83	17,630	13,398	3,857	375
Caldwell	10,132	8,213	1,778	30	64	47	7,758	6,314	1,336	23	51	34	6,324	5,351	911	62
Catahoula	10,407	6,985	3,318	9	53	42	8,057	5,543	2,438	8	43	25	6,380	4,749	1,596	35
*Concordia	17,332	10,917	6,190	50	103	72	13,019	8,364	4,501	33	80	41	10,347	7,128	3,077	142
Franklin	20,767	13,930	6,620	65	82	70	15,450	10,838	4,471	42	63	36	13,466	9,408	3,978	80
La Salle	14,890	12,689	1,808	40	215	138	11,366	9,677	1,402	35	143	109	8,427	7,648	621	158
*Ouachita	6,099	5,460	570	11	46	12	4,590	4,174	372	4	32	8	4,213	3,724	360	129
*Rapides	4,121	4,051	9	5	51	5	2,971	2,924	5	5	35	2	2,541	2,495	4	42
*Richland	4,467	3,588	833	16	12	18	3,278	2,686	564	9	10	9	2,920	2,316	578	26
District 32	120,108	88,307	29,713	358	1,200	530	90,665	67,942	21,279	254	843	347	72,248	56,217	14,982	1,049
	100.000%	73.523%	24.739%	0.298%	0.999%	0.441%	100.000%	74.937%	23.470%	0.280%	0.930%	0.383%	79.687%	77.811%	20.737%	1.452%
District 33																
*Morehouse	20,356	13,243	6,805	120	87	101	15,473	10,627	4,634	84	68	60	13,544	9,307	4,025	212
*Ouachita	66,709	56,906	7,855	1,041	353	554	50,374	43,784	5,229	711	277	373	43,372	38,532	3,326	1,514
Union	22,721	15,682	6,242	49	115	633	17,493	12,568	4,439	31	91	364	14,964	10,863	3,709	392
West Carroll	11,604	9,497	1,870	34	86	117	8,746	7,254	1,330	24	62	76	7,167	6,017	1,096	54
District 33	121,390	95,328	22,772	1,244	641	1,405	92,086	74,233	15,632	850	498	873	79,047	64,719	12,156	2,172
	100.000%	78.530%	18.759%	1.025%	0.528%	1.157%	100.000%	80.613%	16.975%	0.923%	0.541%	0.948%	85.840%	81.874%	15.378%	2.748%
District 34																
*Concordia	3,490	1,042	2,414	9	20	5	2,570	934	1,616	8	8	4	2,349	869	1,452	28
East Carroll	7,759	2,245	5,398	47	31	38	5,766	1,845	3,830	37	25	29	5,330	1,617	3,664	49
Madison	12,093	4,498	7,452	33	55	55	9,071	3,644	5,312	20	45	50	7,634	2,780	4,764	90
*Morehouse	7,623	1,102	6,476	22	15	8	5,588	956	4,596	18	11	7	5,137	741	4,304	92
*Ouachita	61,572	13,624	46,753	604	177	414	44,144	11,768	31,457	493	134	292	35,230	7,627	26,178	1,425

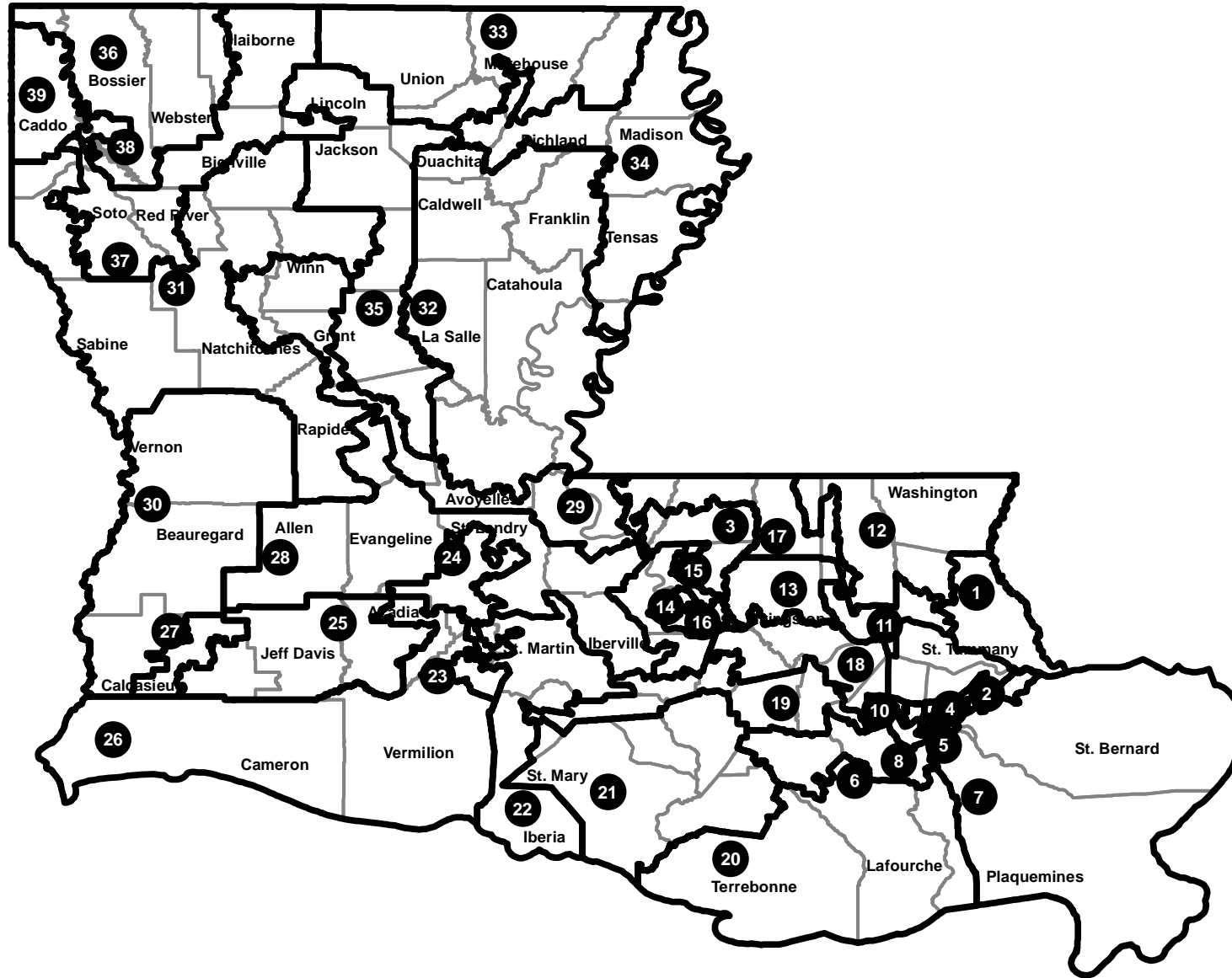
Splits

	Total Population	Total White	Total Black	Total Asian	Total American Indian	Total Other	VAP Total	VAP White	VAP Black	VAP Asian	VAP American Indian	VAP Other	Reg Total Jan 2011	Reg White Jan 2011	Reg Black Jan 2011	Reg Other Jan 2011
District 34																
*Richland	16,258	9,291	6,711	76	84	96	12,162	7,313	4,673	56	60	60	10,019	5,857	4,068	94
Tensas	5,252	2,202	2,991	13	15	31	3,923	1,796	2,085	11	9	22	4,131	1,807	2,304	20
District 34	114,047	34,004	78,195	804	397	647	83,224	28,256	53,569	643	292	464	69,830	21,298	46,734	1,798
	100.000%	29.816%	68.564%	0.705%	0.348%	0.567%	100.000%	33.952%	64.367%	0.773%	0.351%	0.558%	83.906%	30.500%	66.925%	2.575%
District 35																
*Grant	16,829	14,567	1,777	84	342	59	13,010	10,989	1,677	58	244	42	8,397	8,086	107	204
Jackson	16,274	11,084	4,947	67	83	93	12,570	8,681	3,724	39	65	61	9,846	6,879	2,805	162
*Lincoln	26,380	20,766	4,583	520	160	351	21,123	16,672	3,651	418	123	259	14,497	12,162	1,834	501
*Ouachita	19,340	16,894	2,016	66	129	235	14,239	12,590	1,347	40	106	156	11,593	10,062	1,133	398
*Rapides	39,595	33,888	4,487	414	533	273	29,827	25,811	3,144	291	392	189	23,947	21,404	1,755	788
*Winn	1,003	977	16	0	9	1	762	739	14	0	8	1	596	585	8	3
District 35	119,421	98,176	17,826	1,151	1,256	1,012	91,531	75,482	13,557	846	938	708	68,876	59,178	7,642	2,056
	100.000%	82.210%	14.927%	0.964%	1.052%	0.847%	100.000%	82.466%	14.811%	0.924%	1.025%	0.774%	75.249%	85.920%	11.095%	2.985%
District 36																
*Bossier	59,704	48,177	9,300	827	597	803	44,158	35,928	6,742	570	437	481	34,819	28,489	5,052	1,278
*Caddo	7,816	6,189	1,081	395	66	85	6,022	4,863	787	265	54	53	4,818	4,039	545	234
*Claiborne	1,931	1,382	535	3	11	0	1,514	1,092	409	3	10	0	1,213	904	296	13
Webster	41,207	26,469	14,044	180	316	198	31,497	20,907	10,110	120	241	119	23,913	16,115	7,416	382
District 36	110,658	82,217	24,960	1,405	990	1,086	83,191	62,790	18,048	958	742	653	64,763	49,547	13,309	1,907
	100.000%	74.298%	22.556%	1.270%	0.895%	0.981%	100.000%	75.477%	21.695%	1.152%	0.892%	0.785%	77.849%	76.505%	20.550%	2.945%
District 37																
*Bienville	9,989	4,812	4,984	28	88	77	7,690	3,953	3,598	18	75	46	6,423	3,192	3,182	49
*Caddo	47,509	14,299	31,992	531	310	377	33,815	11,413	21,519	379	231	273	27,192	9,453	16,790	949
*Claiborne	15,264	6,785	8,285	59	88	47	12,301	5,689	6,480	34	70	28	7,664	4,004	3,576	84
*De Soto	14,064	5,291	8,542	32	126	73	10,443	4,254	6,005	26	107	51	8,650	3,378	4,985	287
*Lincoln	20,355	5,009	14,601	354	70	321	16,007	4,203	11,170	331	60	243	9,519	2,442	6,685	392
*Red River	4,971	1,760	3,162	9	15	25	3,612	1,439	2,133	7	15	18	3,329	1,184	2,124	21
District 37	112,152	37,956	71,566	1,013	697	920	83,868	30,951	50,905	795	558	659	62,777	23,653	37,342	1,782
	100.000%	33.843%	63.812%	0.903%	0.621%	0.820%	100.000%	36.904%	60.697%	0.948%	0.665%	0.786%	74.852%	37.678%	59.484%	2.839%
District 38																
*Bossier	53,699	35,283	13,999	1,662	532	2,223	40,243	27,945	9,146	1,245	394	1,513	24,521	17,745	5,440	1,336
*Caddo	57,341	42,815	11,657	1,430	492	947	45,488	35,127	8,223	1,081	381	676	34,944	28,236	5,200	1,508
District 38	111,040	78,098	25,656	3,092	1,024	3,170	85,731	63,072	17,369	2,326	775	2,189	59,465	45,981	10,640	2,844
	100.000%	70.333%	23.105%	2.785%	0.922%	2.855%	100.000%	73.570%	20.260%	2.713%	0.904%	2.553%	69.362%	77.324%	17.893%	4.783%
District 39																
*Bossier	3,576	970	2,307	27	10	262	2,544	819	1,525	21	6	173	1,494	429	999	66

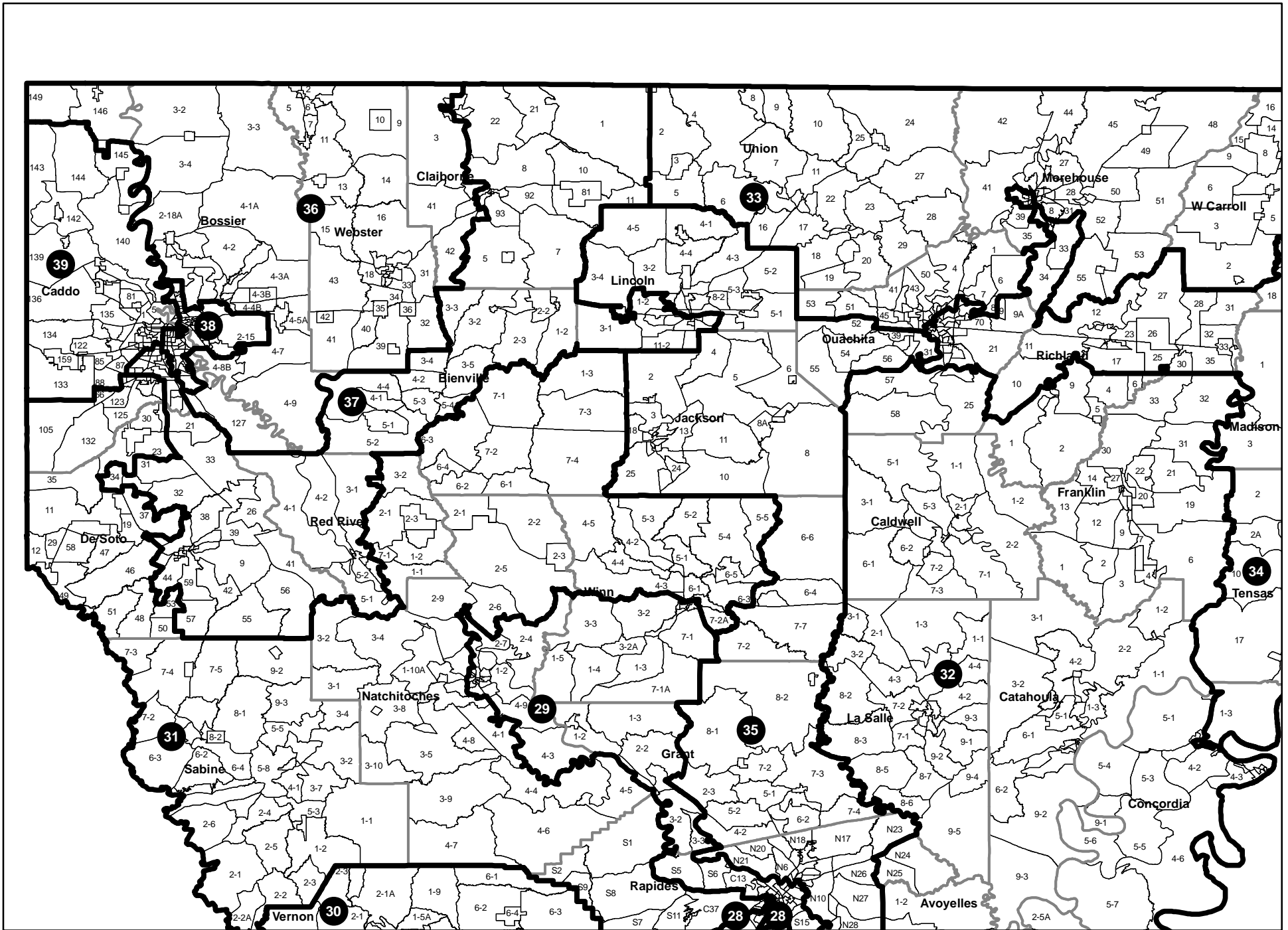
Splits

	Total Population	Total White	Total Black	Total Asian	Total American Indian	Total Other	VAP Total	VAP White	VAP Black	VAP Asian	VAP American Indian	VAP Other	Reg Total Jan 2011	Reg White Jan 2011	Reg Black Jan 2011	Reg Other Jan 2011
District 39																
*Caddo	111,723	39,423	70,188	522	690	900	83,444	31,693	50,215	401	527	608	66,625	23,752	40,680	2,193
District 39	115,299	40,393	72,495	549	700	1,162	85,988	32,512	51,740	422	533	781	68,119	24,181	41,679	2,259
	100.000%	35.033%	62.876%	0.476%	0.607%	1.008%	100.000%	37.810%	60.171%	0.491%	0.620%	0.908%	79.219%	35.498%	61.186%	3.316%

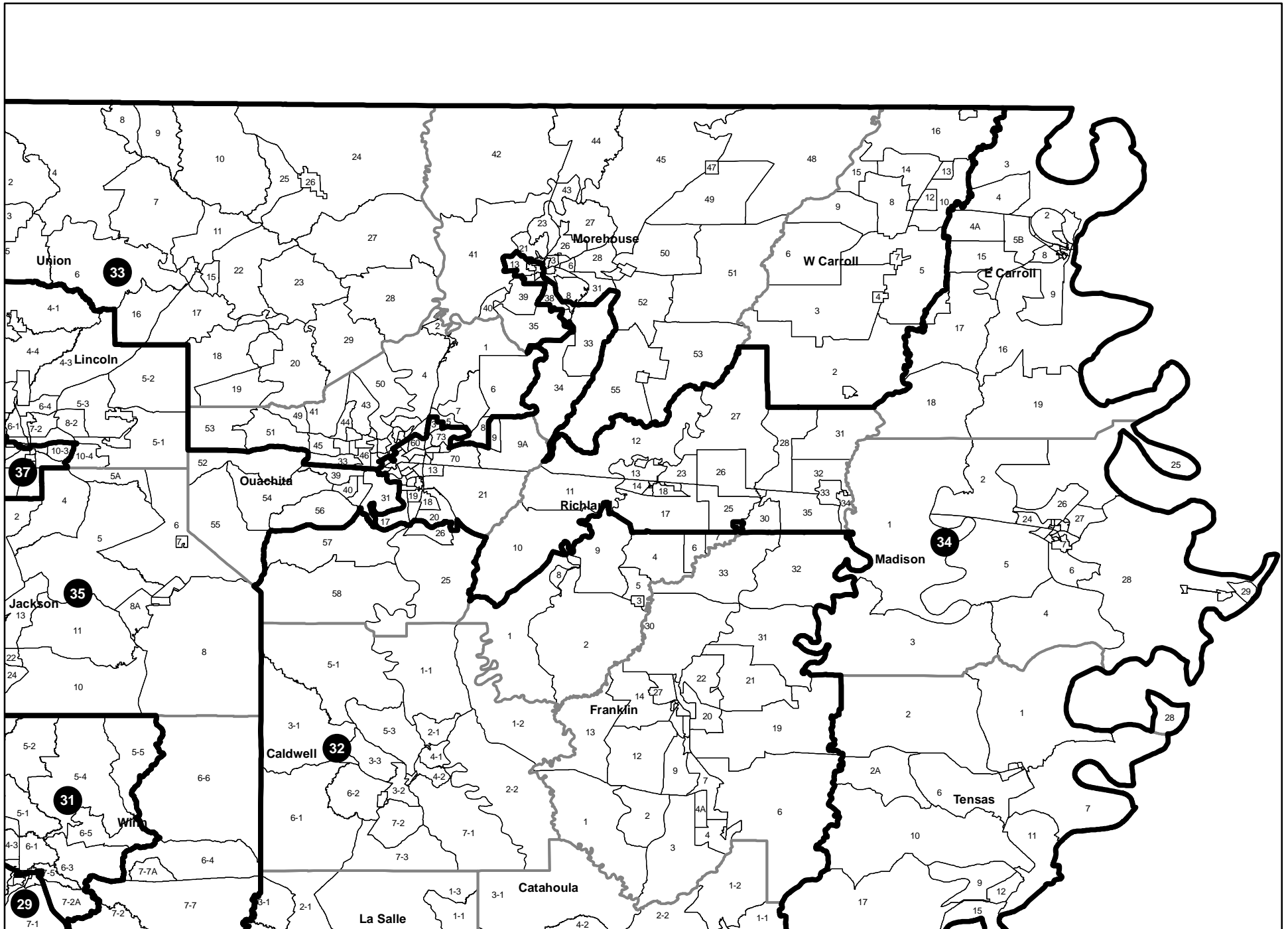
Proposed Senate Plan --- Statewide



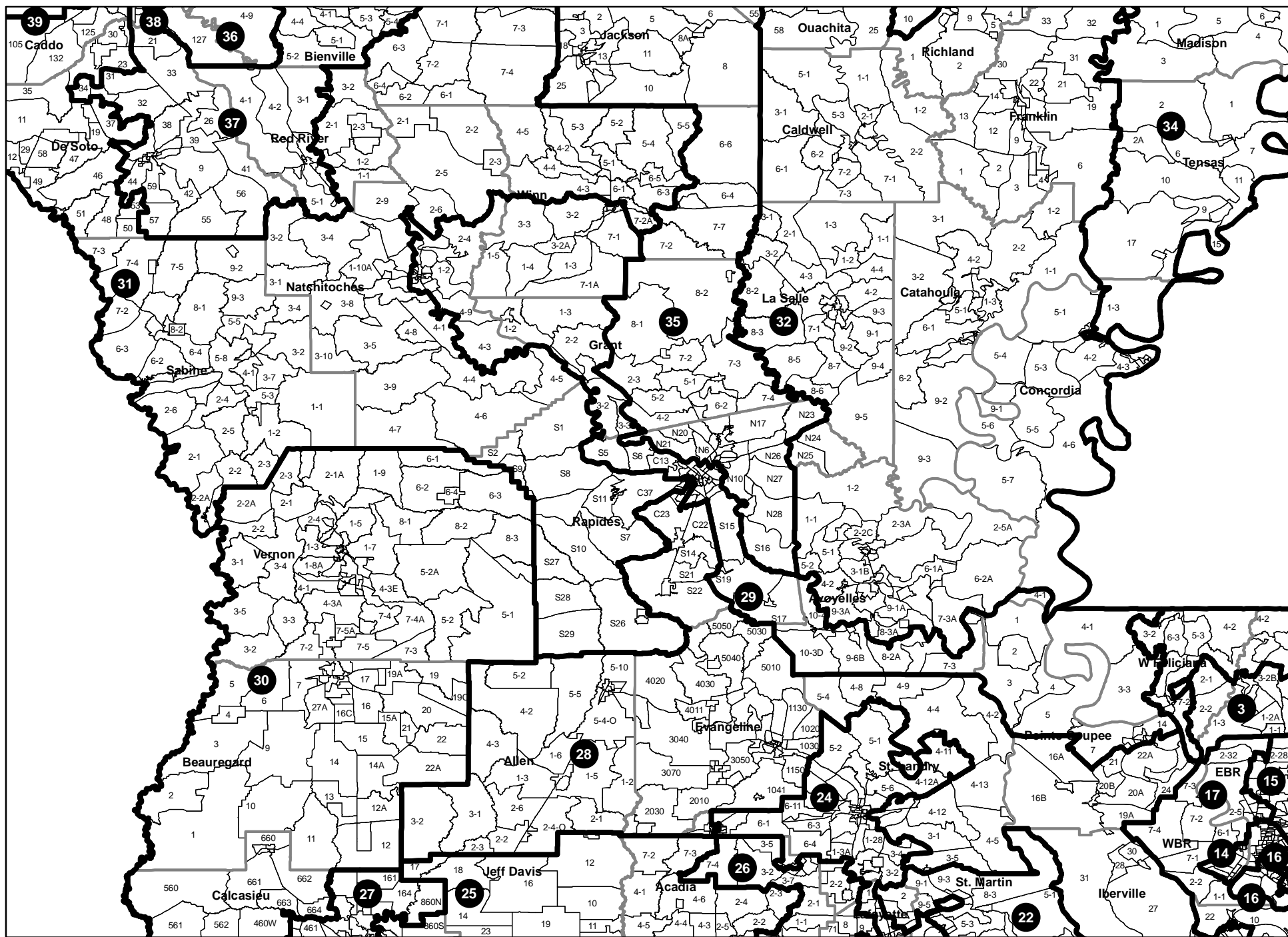
Proposed Senate Plan --- Northwest



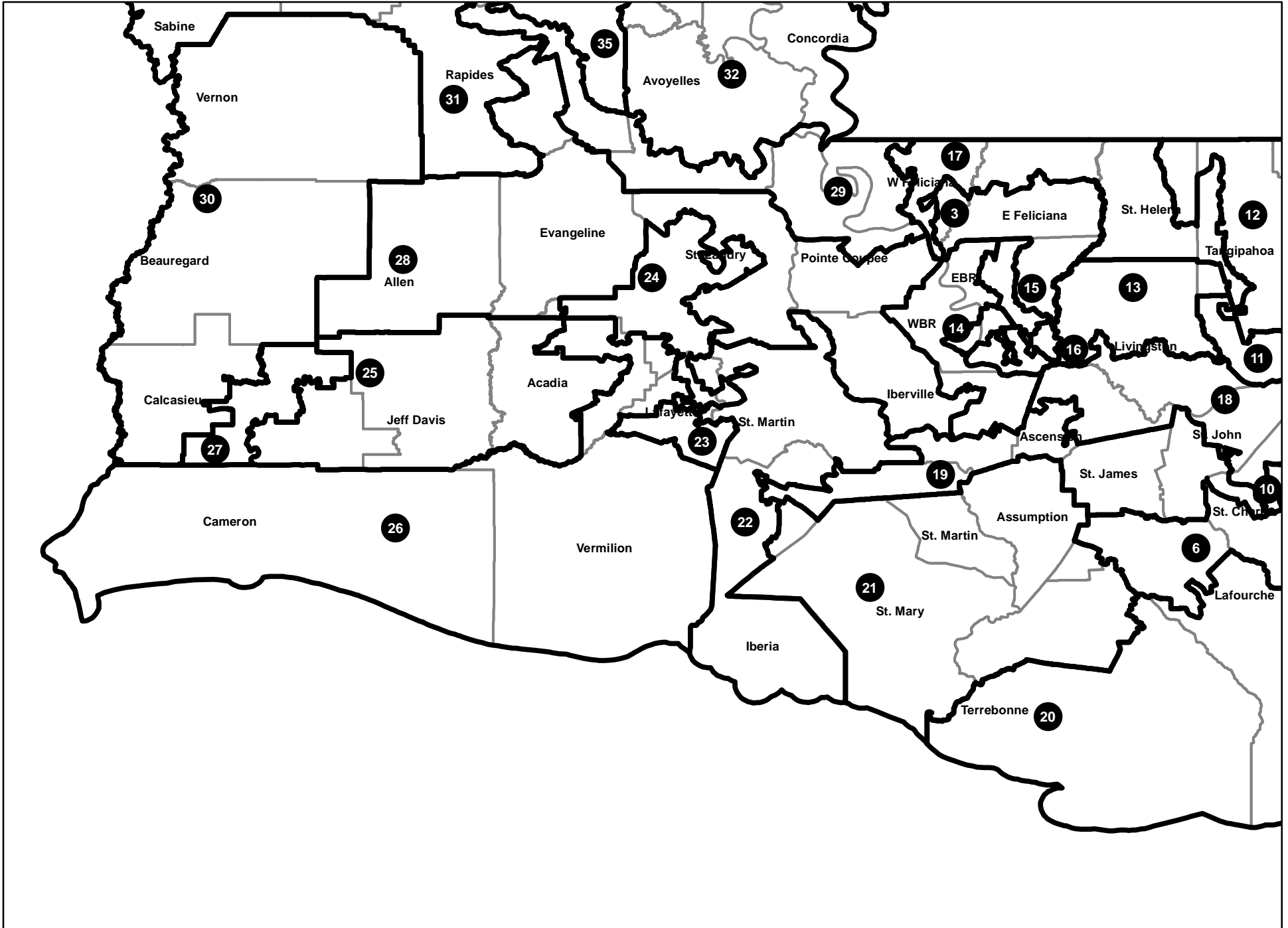
Proposed Senate Plan --- Northeast



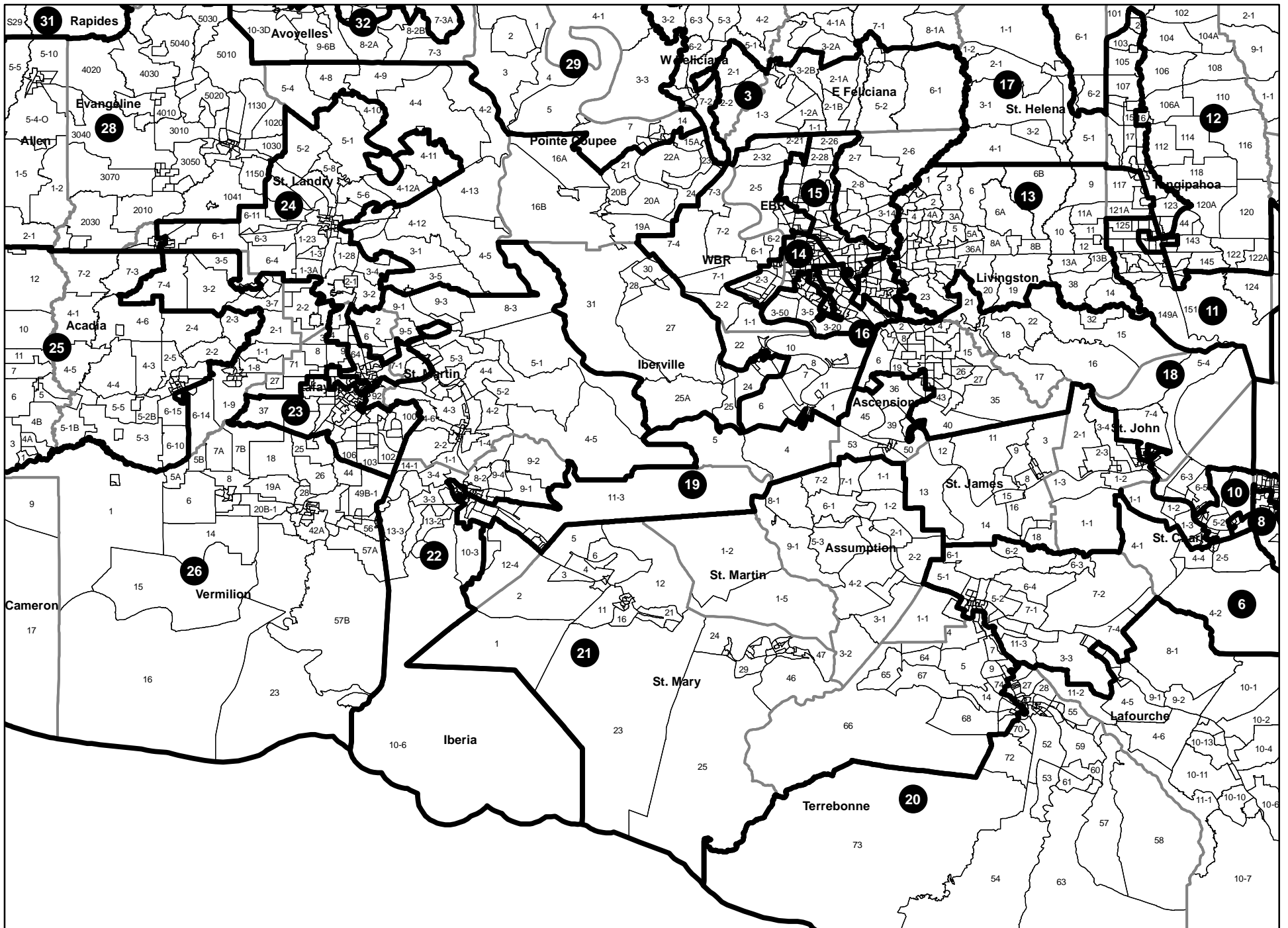
Proposed Senate Plan --- Central



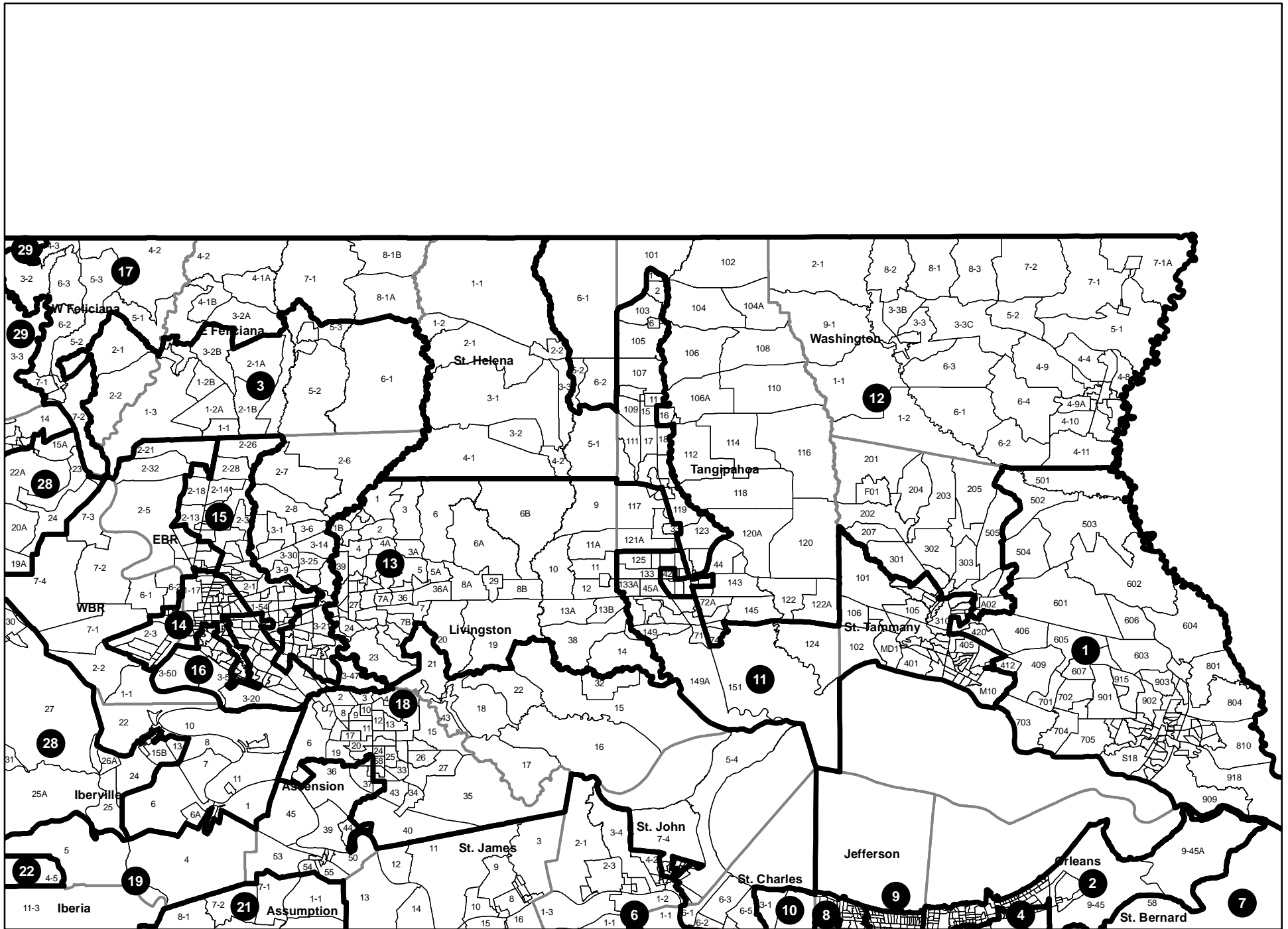
Proposed Senate Plan --- Southwest



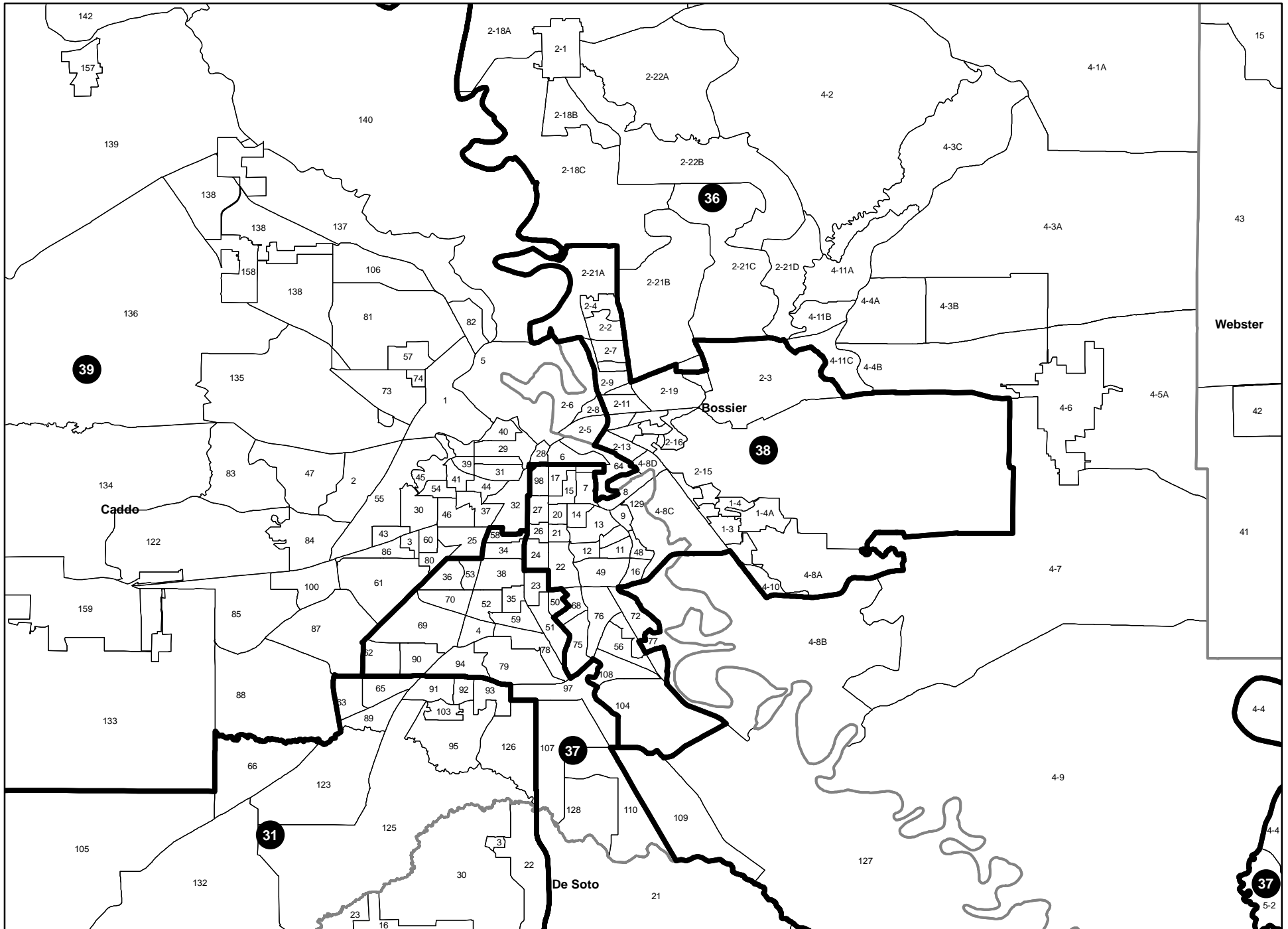
Proposed Senate Plan --- Acadiana/Bayou/River



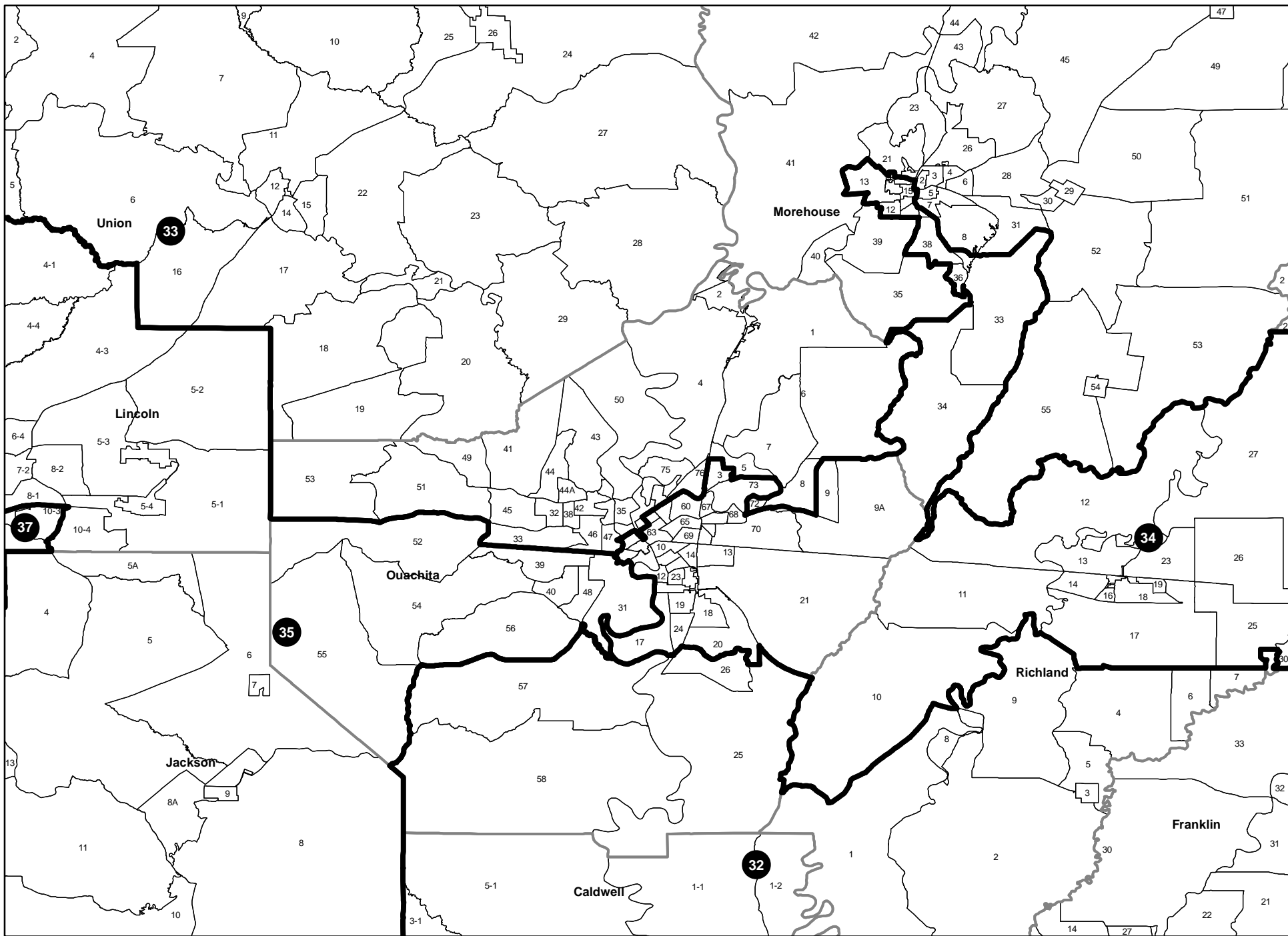
Proposed Senate Plan --- Florida Parishes



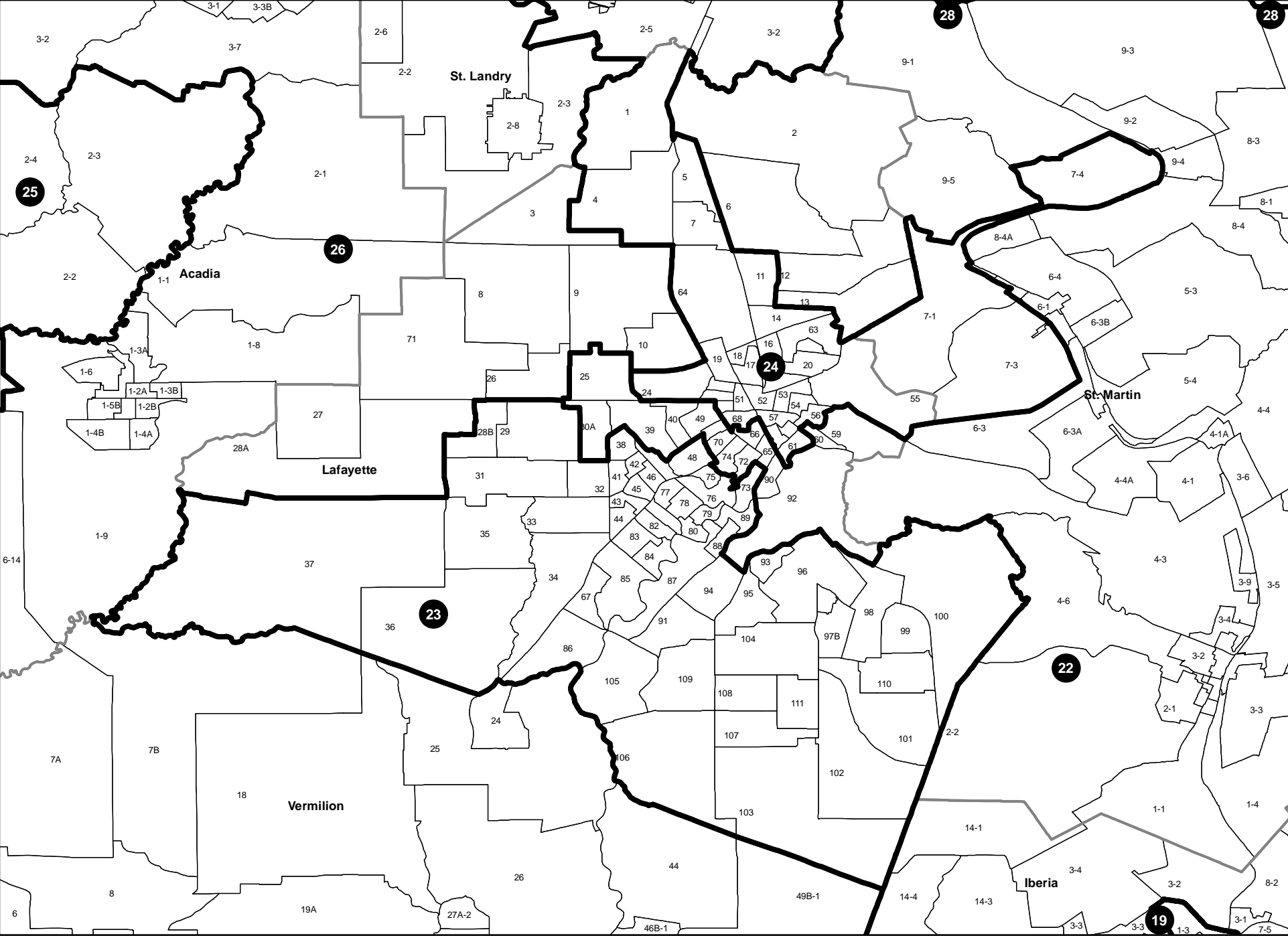
Proposed Senate Plan --- Shreveport



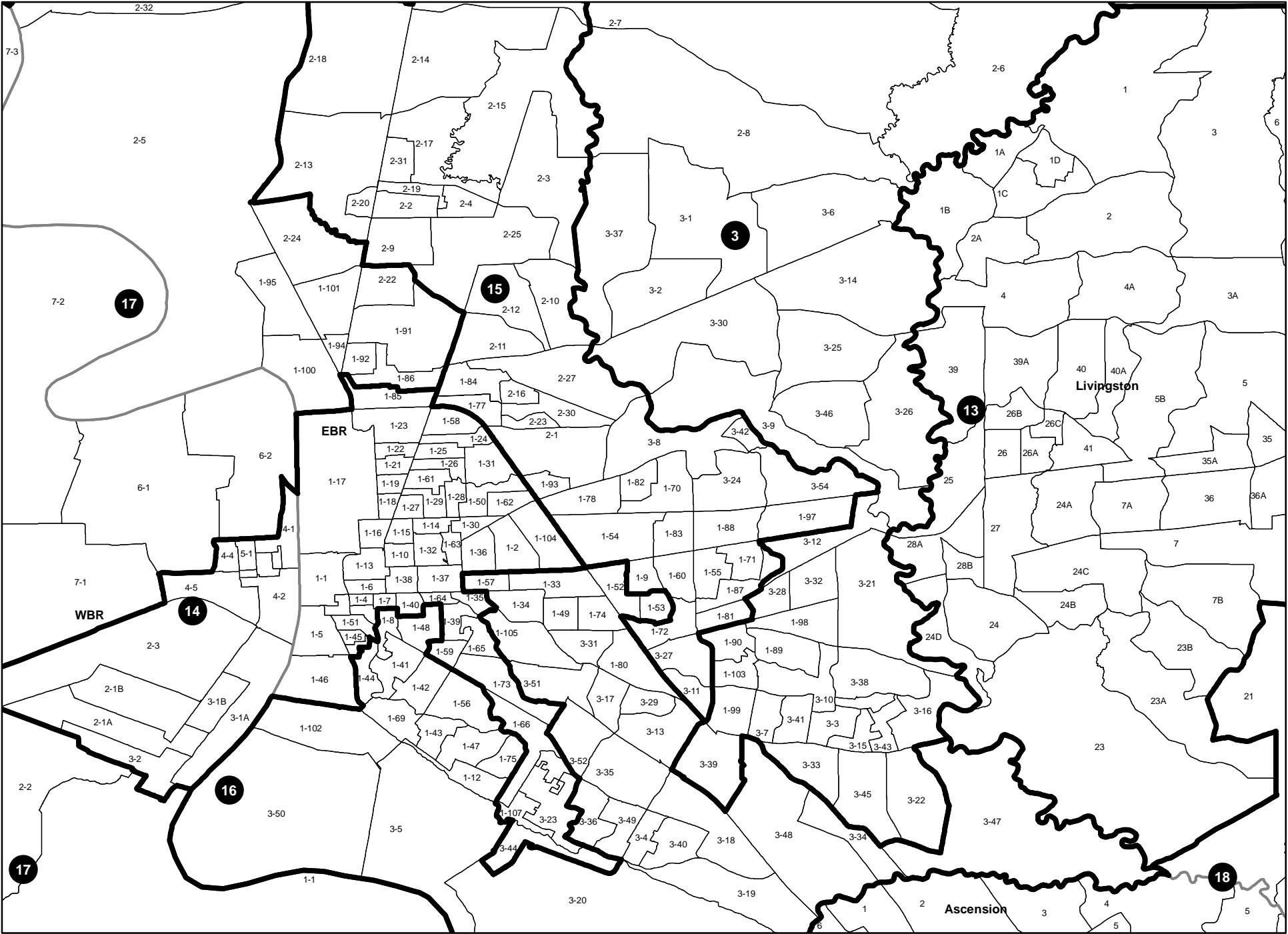
Proposed Senate Plan --- West Monroe/Monroe/Bastrop



Proposed Senate Plan --- Lafayette



Proposed Senate Plan --- Baton Rouge



Proposed Senate Plan --- Orleans/Jefferson

