

Regular Session, 2011

HOUSE BILL NO. 520

BY REPRESENTATIVE CROMER

Prefiled pursuant to Article III, Section 2(A)(4)(b)(i) of the Constitution of Louisiana.

REAPPORTIONMENT/CONGRESS: Provides for election districts for the election of members to the United States House of Representatives

1 AN ACT

2 To enact R.S. 18:1276.1 and to repeal R.S. 18:1276, relative to congressional districts; to
3 provide for the redistricting of Louisiana's congressional districts; to provide with
4 respect to positions and offices, other than congressional, which are based upon
5 congressional districts; to provide for effectiveness; and to provide for related
6 matters.

7 Be it enacted by the Legislature of Louisiana:

8 Section 1. R.S. 18:1276.1 is hereby enacted to read as follows:

9 §1276.1. Congressional districts

10 Louisiana shall be divided into six congressional districts, and the qualified
11 electors of each district shall elect one representative to the United States House of
12 Representatives. The districts shall be composed as follows:

- 13 (1) District 1 is composed of Precincts 1, 2, 3, 4, 5, 7, 8, 9, 10, 11, 12, 13, 14,
- 14 15, 16, 17, 18, 19, 20, 21, 22, 23, 24, 25, 26, 27, 28, 29, 30, 31, 32, 33, 34, 35, 36, 37,
- 15 38, 39, 40, 41, 42, 43, 44, 45, 46, 51, 52, 53, 54, 55, 56, 58, 59, 60, 61, 62, 63, 64, 65,
- 16 66, 67, 68, 69, 70, 71, 72, 73, 74, 75, 76, 77, 78, 79, 80, 81, 82, 83, 84, 85, 86, 87, 88,
- 17 89, 90, 91, 92, 93, 94, 95, 96, 97, 98, 99, 100, 101, 102, 103, 105, 106, 117, 118, 119,
- 18 120, 121, 122, 123, 124, 125, 126, 127, 128, 129, 130, 132, 134, 136, 1-H, 2-H, 3-H,
- 19 4-H, 5-H, 6-H, 7-H, 8-H, 9-H, 1-K, 2-K, 3-K, 4-K, 5-K, 6-K, 7-K, 8-K, 9-K, 10-K,
- 20 11-K, 12-K, 13-KA, 17-K, 19-K, 20-K, 25-K, 27-K, 28-K, 34-K, and 35-K of

1 Jefferson Parish; Precincts 4-9, 4-11, 4-14, 4-15, 4-17, 4-17A, 4-18, 4-20, 4-21, 4-22,
2 4-23, 5-15, 5-16, 5-17, 5-18, 7-41, 7-42, 14-1, 14-2, 14-3, 14-4, 14-5, 14-6, 14-7,
3 14-8, 14-9, 14-10, 14-11, 14-14, 14-15, 14-16, 14-17, 14-20, 16-1, 16-1A, 16-2,
4 16-3, 17-1, 17-18, 17-18A, 17-19, and 17-20 of Orleans Parish; Plaquemines Parish;
5 St. Bernard Parish; Precincts 1-6, 3-1, 3-2, 3-3, 3-4, 3-5, 3-6, 5-1, 5-2, 5-3, 5-4, 5-5,
6 6-1, 6-2, 6-3, 6-4, 6-5, 6-6, 6-7, and 6-8 of St. Charles Parish; Precincts 1-1, 1-2, and
7 6-1 of St. Helena Parish; Precincts 4-4, 4-8, 4-9, 5-3, 5-4, 5-6, 5-7, 6-1, 7-2, 7-3, 7-4,
8 7-5, and 7-7 of St. John the Baptist Parish; St. Tammany Parish; Tangipahoa Parish;
9 and Washington Parish.

10 (2) District 2 is composed of Precincts 36, 45, 47, 51, 52, 53, 54, 55, 56, and
11 57 of Ascension Parish; Precincts 1-1, 1-2, 2-1, 2-2, 5-1, 5-2, and 6-2 of Assumption
12 Parish; Precincts 1-1, 1-2, 1-3, 1-4, 1-5, 1-6, 1-10, 1-13, 1-14, 1-15, 1-16, 1-17, 1-18,
13 1-19, 1-21, 1-22, 1-23, 1-24, 1-25, 1-26, 1-27, 1-28, 1-29, 1-30, 1-31, 1-32, 1-36,
14 1-37, 1-38, 1-45, 1-50, 1-51, 1-58, 1-61, 1-62, 1-63, 1-67, 1-68, 1-77, 1-84, 1-85,
15 1-86, 1-91, 1-92, 1-93, 1-94, 1-95, 1-100, 1-101, 1-104, 2-1, 2-2, 2-9, 2-11, 2-16,
16 2-20, 2-22, 2-23, 2-24, 2-27, and 2-30 of East Baton Rouge Parish; Precincts 1, 2, 3,
17 6, 7, 8, 10, 11, 12, 13A, 13B, 13C, 14A, 16, 19, 19A, 20, 21, 22, and 23 of Iberville
18 Parish; Precincts 57, 104, 107, 108, 115, 116, 131, 133, 138, 150, 151, 152, 153, 154,
19 155, 156, 157A, 157B, 170, 171, 172, 173, 174, 175, 176, 177, 178, 179A, 179B,
20 180, 181, 182, 183, 184, 185A, 185B, 187, 188, 189, 190, 191, 192, 193, 194A,
21 194B, 195, 196, 197A, 197B, 197C, 198, 199, 200, 201, 202, 203, 204, 205, 210,
22 211, 212A, 212B, 213A, 213B, 213C, 214A, 214B, 215, 216A, 216B, 217, 225, 226,
23 227, 228, 229, 230, 231, 232A, 232B, 234, 235, 236, 237, 238, 1-G, 2-G, 3-G, 4-G,
24 5-G, 6-G, 7-G, 8-G, 9-G, 10-G, 11-G, 12-G, 13-G, 13-KB, 14-K, 15-K, 16-K, 18-K,
25 21-K, 22-K, 23-K, 24-K, 26-K, 29-K, 30-K, 31-K, 33-K, 1-W, 2-W, 3-W, 4-W, 5-W,
26 6-W, and 7-W of Jefferson Parish; Precincts 1-1, 1-2, 1-5, 1-6, 2-1, 2-2, 2-3, 2-4, 2-6,
27 2-6A, 2-7, 3-1, 3-3, 3-5, 3-8, 3-9, 3-12, 3-14, 3-15, 3-18, 3-19, 3-20, 4-2, 4-3, 4-4,
28 4-5, 4-6, 4-7, 4-8, 5-1, 5-2, 5-3, 5-4, 5-5, 5-7, 5-8, 5-9, 5-10, 5-11, 5-12, 5-13, 6-1,
29 6-2, 6-4, 6-6, 6-7, 6-8, 6-9, 7-1, 7-2, 7-4, 7-5, 7-6, 7-7, 7-8, 7-9A, 7-10, 7-11, 7-12,

1 7-13, 7-14, 7-15, 7-16, 7-17, 7-18, 7-19, 7-20, 7-21, 7-23, 7-24, 7-25, 7-25A, 7-26,
2 7-27, 7-27B, 7-28, 7-28A, 7-29, 7-30, 7-32, 7-33, 7-34, 7-35, 7-37, 7-37A, 7-40, 8-1,
3 8-2, 8-4, 8-6, 8-7, 8-8, 8-9, 8-12, 8-13, 8-14, 8-15, 8-19, 8-20, 8-21, 8-22, 8-23, 8-24,
4 8-25, 8-26, 8-27, 8-28, 8-30, 9-1, 9-3, 9-3A, 9-4, 9-5, 9-5A, 9-6B, 9-6C, 9-6D, 9-6E,
5 9-6F, 9-7, 9-8, 9-8A, 9-9, 9-10, 9-11, 9-12, 9-13, 9-14, 9-15, 9-16, 9-17, 9-19, 9-21,
6 9-23, 9-25, 9-26, 9-28, 9-28C, 9-28E, 9-29, 9-30, 9-30A, 9-31, 9-31A, 9-31B, 9-31D,
7 9-32, 9-33, 9-34A, 9-35, 9-35A, 9-36, 9-36B, 9-37, 9-38, 9-38A, 9-39, 9-39B, 9-40,
8 9-40A, 9-40C, 9-41, 9-41A, 9-41B, 9-41C, 9-41D, 9-42, 9-42C, 9-43A, 9-43B,
9 9-43C, 9-43E, 9-43F, 9-43G, 9-43H, 9-43I, 9-43J, 9-43K, 9-43L, 9-43M, 9-43N,
10 9-44, 9-44A, 9-44B, 9-44D, 9-44E, 9-44F, 9-44G, 9-44I, 9-44J, 9-44L, 9-44M,
11 9-44N, 9-44O, 9-44P, 9-44Q, 9-45, 9-45A, 10-3, 10-6, 10-7, 10-8, 10-9, 10-11,
12 10-12, 10-13, 10-14, 11-2, 11-3, 11-4, 11-5, 11-8, 11-9, 11-10, 11-11, 11-12, 11-13,
13 11-14, 11-17, 12-1, 12-2, 12-3, 12-4, 12-5, 12-6, 12-7, 12-8, 12-9, 12-10, 12-11,
14 12-12, 12-13, 12-14, 12-16, 12-17, 12-19, 13-1, 13-2, 13-3, 13-4, 13-5, 13-6, 13-7,
15 13-8, 13-9, 13-10, 13-11, 13-12, 13-13, 13-14, 13-15, 13-16, 14-12, 14-13A, 14-18A,
16 14-19, 14-21, 14-23, 14-24A, 14-25, 14-26, 15-1, 15-2, 15-3, 15-5, 15-6, 15-8, 15-9,
17 15-10, 15-11, 15-12, 15-12A, 15-13, 15-13A, 15-13B, 15-14, 15-14A, 15-14B,
18 15-14C, 15-14D, 15-14E, 15-14F, 15-14G, 15-15, 15-15A, 15-15B, 15-16, 15-17,
19 15-17A, 15-17B, 15-18, 15-18A, 15-18B, 15-18C, 15-18D, 15-18E, 15-18F, 15-19,
20 15-19A, 15-19B, 15-19C, 16-4, 16-5, 16-6, 16-7, 16-8, 16-9, 17-2, 17-3, 17-4, 17-5,
21 17-6, 17-7, 17-8, 17-9, 17-10, 17-11, 17-12, 17-13, 17-13A, 17-14, 17-15, 17-16, and
22 17-17 of Orleans Parish; Precincts 1-1, 1-2, 1-3, 1-5, 2-1, 2-2, 2-3, 2-4, 2-5, 4-1, 4-2,
23 4-3, 4-4, 7-1, 7-2, 7-3, and 7-4 of St. Charles Parish; St. James Parish; Precincts 1-1,
24 1-2, 1-3, 1-4, 1-5, 2-1, 2-2, 2-3, 2-4, 3-1, 3-2, 3-3, 3-4, 4-1, 4-2, 4-3, 5-1, 5-2, 5-5,
25 6-3, and 6-4 of St. John the Baptist Parish; and Precincts 1-1, 3-1A, 4-2, 4-4, 4-5, and
26 5-1 of West Baton Rouge Parish.

27 (3) District 3 is composed of Acadia Parish; Iberia Parish; Precincts 246,
28 247, 248, 1-GI, and 1-L of Jefferson Parish; Lafayette Parish; Lafourche Parish;
29 Precincts 2-2, 2-3, 2-6, 2-8, 3-3, 3-5, 6-1, 6-2, 6-4, 6-5, 6-6, 6-7, 6-8, 6-9, 6-10, 6-13,

1 6-14, 6-15, 6-16, and 6-16A of St. Landry Parish; Precincts 1-1, 1-3, 1-4, 1-7, 2-1,
 2 2-2, 2-3, 2-4, 3-1, 3-1A, 3-1B, 3-2, 3-3, 3-4, 3-4A, 3-5, 3-6, 3-9, 4-1, 4-1A, 4-2, 4-3,
 3 4-4, 4-4A, 4-5, 4-6, 5-1, 5-2, 5-3, 5-4, 6-1, 6-2, 6-2A, 6-3, 6-3A, 6-3B, 6-4, 7-1,
 4 7-1A, 7-2A, 7-3, 7-4, 7-4A, 8-1, 8-3, 8-4, 8-4A, 9-1, 9-2, 9-3, 9-4, and 9-5 of St.
 5 Martin Parish; St. Mary Parish; Terrebonne Parish; and Vermilion Parish.

6 (4) District 4 is composed of Beauregard Parish; Bossier Parish; Caddo
 7 Parish; Calcasieu Parish; Cameron Parish; De Soto Parish; Jefferson Davis Parish;
 8 Sabine Parish; Vernon Parish; and Precincts 14, 15, 16, 17, 18, 21, 22, 27, 28, 29,
 9 and 43 of Webster Parish.

10 (5) District 5 is composed of Allen Parish; Precincts 1-1, 1-2, 2-1A, 2-2A,
 11 2-2B, 2-2C, 2-3A, 2-4A, 2-4B, 2-4D, 2-5A, 2-5B, 2-5C, 2-7, 2-8, 3-1B, 5-1, 5-2, and
 12 6-1A of Avoyelles Parish; Bienville Parish; Caldwell Parish; Catahoula Parish;
 13 Claiborne Parish; Concordia Parish; East Carroll Parish; Evangeline Parish; Franklin
 14 Parish; Grant Parish; Jackson Parish; La Salle Parish; Lincoln Parish; Madison
 15 Parish; Morehouse Parish; Natchitoches Parish; Ouachita Parish; Rapides Parish;
 16 Red River Parish; Richland Parish; Tensas Parish; Union Parish; Precincts 1, 2, 3,
 17 4, 5, 6, 7, 7B, 8, 9, 10, 11, 12, 13, 23, 24, 25, 26, 31, 32, 33, 33A, 34, 35, 36, 38, 39,
 18 40, 41, and 42 of Webster Parish; West Carroll Parish; and Winn Parish.

19 (6) District 6 is composed of Precincts 1, 2, 3, 4, 5, 6, 7, 8, 9, 10, 11, 12, 13,
 20 14, 15, 16, 17, 18, 19, 20, 21, 22, 23, 24, 25, 26, 27, 28, 30, 31, 32, 33, 34, 35, 37, 39,
 21 40, 41, 42, 43, 44, 48, 49, 50, 58, 60, and 61 of Ascension Parish; Precincts 2-3, 3-1,
 22 3-2, 4-1, 4-2, 5-3, 5-4, 6-1, 7-1, 7-2, 8-1, and 9-1 of Assumption Parish; Precincts
 23 3-1A, 3-1C, 3-3A, 3-3D, 4-1, 4-2, 6-2A, 7-1, 7-2, 7-3, 7-3A, 8-1, 8-2A, 8-2B, 8-3A,
 24 9-1A, 9-1C, 9-2, 9-3A, 9-4A, 9-5C, 9-6A, 9-6B, 10-2B, 10-2C, 10-3A, 10-3D, 10-4,
 25 10-5C, 11-1, and 11-2A of Avoyelles Parish; Precincts 1-7, 1-8, 1-9, 1-12, 1-33,
 26 1-34, 1-35, 1-39, 1-40, 1-41, 1-42, 1-43, 1-44, 1-46, 1-47, 1-48, 1-49, 1-52, 1-53,
 27 1-54, 1-55, 1-56, 1-57, 1-59, 1-60, 1-64, 1-65, 1-66, 1-69, 1-70, 1-71, 1-72, 1-73,
 28 1-74, 1-75, 1-78, 1-80, 1-81, 1-82, 1-83, 1-87, 1-88, 1-89, 1-90, 1-97, 1-98, 1-99,
 29 1-102, 1-103, 1-105, 1-107, 2-3, 2-4, 2-5, 2-6, 2-7, 2-8, 2-10, 2-12, 2-13, 2-14, 2-15,

1 2-17, 2-18, 2-19, 2-21, 2-25, 2-26, 2-28, 2-29, 2-31, 2-32, 3-1, 3-2, 3-3, 3-4, 3-5, 3-6,
2 3-7, 3-8, 3-9, 3-10, 3-11, 3-12, 3-13, 3-14, 3-15, 3-16, 3-17, 3-18, 3-19, 3-20, 3-21,
3 3-22, 3-23, 3-24, 3-25, 3-26, 3-27, 3-28, 3-29, 3-30, 3-31, 3-32, 3-33, 3-34, 3-35,
4 3-36, 3-37, 3-38, 3-39, 3-40, 3-41, 3-42, 3-43, 3-44, 3-45, 3-46, 3-47, 3-48, 3-49,
5 3-50, 3-51, 3-52, 3-53, 3-54, and 3-55 of East Baton Rouge Parish; East Feliciana
6 Parish; Precincts 4, 5, 6A, 13, 14, 14B, 15, 15A, 15B, 17, 17A, 18, 24, 25, 25A, 25B,
7 26, 26A, 27, 28, 29, 30, 31, and 32 of Iberville Parish; Livingston Parish; Pointe
8 Coupee Parish; Precincts 2-1, 2-2, 3-1, 3-2, 3-3, 4-1, 4-2, 5-1, 5-2, and 6-2 of St.
9 Helena Parish; Precincts 1-1, 1-2, 1-2A, 1-3, 1-3A, 1-4, 1-4A, 1-5, 1-6, 1-7, 1-8, 1-9,
10 1-10, 1-11, 1-12, 1-13, 1-14, 1-15, 1-15A, 1-16, 1-17, 1-18, 1-19, 1-20, 1-21, 1-22,
11 1-23, 1-24, 1-25, 1-26, 1-26A, 1-28, 1-28A, 1-29, 2-1, 2-4, 2-5, 2-7, 2-9, 3-1, 3-2,
12 3-4, 3-6, 4-2, 4-3, 4-4, 4-5, 4-6, 4-7, 4-8, 4-9, 4-10, 4-11, 4-12, 4-12A, 4-13, 5-1, 5-2,
13 5-3, 5-4, 5-5, 5-6, 5-8, 6-3, 6-11, and 6-11A of St. Landry Parish; Precincts 1-2 and
14 1-5 of St. Martin Parish; Precincts 2-1A, 2-1B, 2-2, 2-3, 3-1B, 3-2, 4-1, 4-3A, 4-3B,
15 6-1, 6-2, 7-1, 7-2, 7-3, and 7-4 of West Baton Rouge Parish; and West Feliciana
16 Parish.

17 Section 2.(A) The precincts referenced in this Act are those Voting Districts (VTDs)
18 contained in the 2010 Census Redistricting TIGER/Line Shapefiles for the State of
19 Louisiana.

20 (B) When a precinct referenced in this Act has been subdivided by action of the
21 parish governing authority on a nongeographic basis or subdivided by action of the parish
22 governing authority on a geographic basis in accordance with the provisions of R.S.
23 18:532.1, the enumeration in this Act of the general precinct designation shall include all
24 nongeographic and all geographic subdivisions thereof, however such subdivisions may be
25 designated. The territorial limits of the districts as provided in this Act shall continue in
26 effect without change regardless of any changes made to the precincts by the parish
27 governing authority.

28 Section 3. The provisions of this Act shall not reduce the term of office of any
29 person holding any position or office on the effective date of this Section, for which the

1 appointment or election is based upon a congressional district as composed pursuant to R.S.
2 18:1276. Any position or office filled after January 3, 2013, for which the appointment or
3 election is based on a congressional district shall be appointed or elected from a district as
4 it is described in this Act.

5 Section 4. R.S. 18:1276 is hereby repealed in its entirety.

6 Section 5.(A) The provisions of Section 1 of this Act shall become effective solely
7 for the purposes of the election of representatives to the United States Congress at the next
8 regularly scheduled election for representatives to the congress in 2012, commencing on the
9 date and at the time that the qualifying period opens for such offices. The effectiveness of
10 Section 1 of this Act for such purposes shall not reduce the term of office of any member of
11 the congress elected at the 2010 congressional election or elected to fill a vacancy for the
12 remainder of a term which began on January 3, 2011, or change the district which any
13 member of congress represents pursuant to R.S. 18:1276. For subsequent elections of
14 representatives to the United States Congress and for all other purposes, the provisions of
15 Section 1 of this Act shall become effective at noon on the third day of January in 2013.

16 (B) The provisions of Section 4 of this Act shall become effective at noon on the
17 third day of January in 2013.

18 (C) The provisions of this Section and Sections 2 and 3 of this Act shall become
19 effective upon signature of this Act by the governor or, if not signed by the governor, upon
20 expiration of the time for bills to become law without signature by the governor, as provided
21 in Article III, Section 18 of the Constitution of Louisiana. If this Act is vetoed by the
22 governor and subsequently approved by the legislature, the provisions of this Section and
23 Sections 2 and 3 of this Act shall become effective on the day following such approval.

DIGEST

The digest printed below was prepared by House Legislative Services. It constitutes no part of the legislative instrument. The keyword, one-liner, abstract, and digest do not constitute part of the law or proof or indicia of legislative intent. [R.S. 1:13(B) and 24:177(E)]

Cromer

HB No. 520

Abstract: Provides for the redistricting of the state's congressional districts and provides for the composition of each of the six congressional districts. Effective for election

purposes only for the regular congressional elections in 2012 and for all purposes on Jan. 3, 2013.

Statistical summaries of proposed law, including district variances from the ideal population of 755,562 and the range of those variances, as well as maps illustrating proposed district boundaries accompany this digest. (*Attached to hard copies of the bill distributed during session and available as a separate document on the Internet.*)

Present U.S. Constitution (14th Amendment) provides that representatives in congress shall be apportioned among the several states according to their respective numbers, counting the whole number of persons in each state. The U.S. Supreme Court has held that the population of congressional districts in the same state must be as nearly equal in population as practicable.

Present law divides the state into seven districts for election of Louisiana's representatives to the U.S. House of Representatives.

Proposed law redraws district boundaries for the six congressional districts, effective for election purposes with the opening of the qualifying period for the 2012 primary election for members of congress.

Proposed law specifies that precincts referenced in district descriptions are those precincts identified as Voting Districts (VTDs) in the 2010 Census Redistricting TIGER/Line Shapefiles for the state of La. Also specifies that if any such precinct has been subdivided by action of the parish governing authority on a nongeographic basis or subdivided by action of the parish governing authority on a geographic basis in accordance with present law, the enumeration of the general precinct designation shall include all nongeographic and all geographic subdivisions thereof. Further provides that the territorial limits of the districts as enacted shall continue in effect without change regardless of any changes made to the precincts by the parish governing authority.

Proposed law specifies that the effectiveness of the law for 2012 election purposes does not reduce the term of congressmen elected at the 2010 congressional election or elected to fill a vacancy for the remainder of a term which began on Jan. 3, 2011. Further specifies that the provisions of proposed law shall not reduce the term of office of any person holding any position or office on the effective date of proposed law, for which the appointment or election is based upon a congressional district as composed pursuant to present law. Specifies that any position or office filled after Jan. 3, 2013, for which the appointment or election is based on a congressional district shall be appointed or elected from a district as it is described in proposed law.

Proposed law retains present districts until noon on Jan. 3, 2013, at which time present law is repealed and proposed districts are effective for all purposes.

Population data in the summaries accompanying this digest are derived from 2010 Census Redistricting Data (Public Law 94-171), Summary File for Louisiana. Population data, statistical information, and maps are supplied for purposes of information and analysis and comprise no part of proposed law.

Effective for election purposes only for the regular congressional elections in 2012; effective for all purposes on Jan. 3, 2013.

(Adds R.S. 18:1276.1; Repeals R.S. 18:1276)

Plan Statistics

<u>Districts:</u>	<u># of Members</u>	<u>Actual Population</u>	<u>Ideal Population</u>	<u>Absolute Deviation</u>	<u>Relative Deviation</u>
District 1	1	755,573	755,562	11	0.001%
District 2	1	755,561	755,562	-1	0.000%
District 3	1	755,598	755,562	36	0.005%
District 4	1	755,562	755,562	0	0.000%
District 5	1	755,535	755,562	-27	-0.004%
District 6	1	755,543	755,562	-19	-0.003%
Grand Total:	6	4,533,372	4,533,372		

Ideal Population Per Member:	755562	
Number of Districts for Plan Type:	6	
Range of District Populations:	755,535	to 755,598
Absolute Mean Deviation:	10	
Absolute Range:	-27	to 36
Absolute Overall Range:	63	
Relative Mean Deviation:	0.00%	
Relative Range:	0.00%	to 0.00%
Relative Overall Range:	0.00%	

<i>Ideal - Actual:</i>	0
<i>Remainder:</i>	0
<i>Unassigned Population:</i>	0

Total Population

	Total Population	Total White	Total Black	Total Asian	Total American Indian	Total Other	Total Hispanic	Reg Total Jan 2011
District 1	755,573	582,939	130,143	16,736	6,177	19,578	54,122	455,068
	100.000%	77.152%	17.224%	2.215%	0.818%	2.591%	7.163%	78.794%
District 2	755,561	240,947	469,769	21,062	4,159	19,624	45,418	449,468
	100.000%	31.890%	62.175%	2.788%	0.550%	2.597%	6.011%	78.600%
District 3	755,598	536,672	178,961	11,160	15,204	13,601	26,199	443,303
	100.000%	71.026%	23.685%	1.477%	2.012%	1.800%	3.467%	78.878%
District 4	755,562	487,858	236,360	10,392	9,883	11,069	25,284	434,574
	100.000%	64.569%	31.283%	1.375%	1.308%	1.465%	3.346%	76.994%
District 5	755,535	471,349	264,751	6,218	6,728	6,489	14,994	452,941
	100.000%	62.386%	35.042%	0.823%	0.890%	0.859%	1.985%	79.582%
District 6	755,543	516,427	206,901	15,983	4,402	11,830	26,543	445,021
	100.000%	68.352%	27.384%	2.115%	0.583%	1.566%	3.513%	78.020%
Grand Total	4,533,372	2,836,192	1,486,885	81,551	46,553	82,191	192,560	2,680,375
	100.000%	62.563%	32.799%	1.799%	1.027%	1.813%	4.248%	78.480%

Voter Registration

	Reg Total Jan 2011	Reg White Jan 2011	Reg Black Jan 2011	Reg Other Jan 2011	Reg Dem Total Jan 2011	Reg Rep Total Jan 2011	Reg Other Total Jan 2011
District 1	455,068	367,390	60,543	27,135	174,009	168,354	112,705
	78.794%	80.733%	13.304%	5.963%	38.238%	36.995%	24.767%
District 2	449,468	146,873	273,599	28,996	300,344	52,071	97,053
	78.600%	32.677%	60.872%	6.451%	66.822%	11.585%	21.593%
District 3	443,303	331,841	95,611	15,851	219,394	119,259	104,650
	78.878%	74.856%	21.568%	3.576%	49.491%	26.902%	23.607%
District 4	434,574	293,461	124,793	16,320	212,063	121,824	100,687
	76.994%	67.528%	28.716%	3.755%	48.798%	28.033%	23.169%
District 5	452,941	298,556	143,054	11,331	238,544	120,582	93,815
	79.582%	65.915%	31.583%	2.502%	52.666%	26.622%	20.712%
District 6	445,021	322,996	106,477	15,548	210,632	136,100	98,289
	78.020%	72.580%	23.926%	3.494%	47.331%	30.583%	22.086%
Grand Total	2,680,375	1,761,117	804,077	115,181	1,354,986	718,190	607,199

Splits

	Total Population	Total White	Total Black	Total Asian	Total American Indian	Total Other	VAP Total	VAP White	VAP Black	VAP Asian	VAP American Indian	VAP Other	Reg Total Jan 2011	Reg White Jan 2011	Reg Black Jan 2011	Reg Other Jan 2011
District 1																
*Jefferson	212,986	170,889	22,064	8,429	1,286	10,318	171,307	140,251	15,721	6,468	985	7,882	127,077	108,644	7,449	10,984
*Orleans	35,489	31,275	2,489	1,038	178	509	29,191	25,924	1,913	827	131	396	23,643	20,500	1,279	1,864
Plaquemines	23,042	16,246	4,951	844	556	445	16,713	12,086	3,367	583	396	281	14,534	10,541	3,075	918
St. Bernard	35,897	26,579	6,705	873	522	1,218	26,720	20,490	4,338	640	370	882	23,358	19,332	2,829	1,197
*St. Charles	26,132	18,245	6,795	357	159	576	19,023	13,645	4,614	223	122	419	15,431	11,275	3,353	803
*St. Helena	2,824	1,783	989	4	32	16	2,248	1,466	744	4	25	9	2,313	1,516	774	23
*St. John the Baptist	17,198	10,870	5,436	284	123	485	12,754	8,465	3,654	203	79	353	10,826	7,179	3,061	586
St. Tammany	233,740	195,364	28,449	3,807	2,182	3,938	173,604	147,964	18,752	2,570	1,579	2,739	143,614	121,851	13,495	8,268
Tangipahoa	121,097	80,206	37,381	955	834	1,721	90,677	63,131	25,059	710	631	1,146	68,664	48,579	17,989	2,096
Washington	47,168	31,482	14,884	145	305	352	35,305	24,363	10,374	101	238	229	25,608	17,973	7,239	396
District 1	755,573	582,939	130,143	16,736	6,177	19,578	577,542	457,785	88,536	12,329	4,556	14,336	455,068	367,390	60,543	27,135
	100.000%	77.152%	17.224%	2.215%	0.818%	2.591%	100.000%	79.264%	15.330%	2.135%	0.789%	2.482%	78.794%	80.733%	13.304%	5.963%
District 2																
*Ascension	10,819	2,869	7,707	19	39	185	7,624	2,322	5,147	16	29	110	7,088	2,052	4,900	136
*Assumption	7,178	3,185	3,888	11	28	66	5,328	2,509	2,739	7	17	56	4,590	2,128	2,446	16
*East Baton Rouge	110,903	8,690	100,824	462	260	667	80,661	7,914	71,658	375	208	506	64,721	5,378	57,365	1,978
*Iberville	19,300	7,204	11,868	66	47	115	15,000	6,000	8,827	48	39	86	10,701	3,907	6,629	165
*Jefferson	213,327	95,573	94,773	10,148	1,859	10,974	158,967	76,573	65,460	7,588	1,317	8,029	121,045	56,839	52,562	11,644
*Orleans	308,340	82,153	207,958	9,913	1,518	6,798	241,423	73,756	152,781	8,013	1,268	5,605	188,129	49,936	124,369	13,824
*St. Charles	26,648	18,295	7,600	218	212	323	19,549	13,800	5,254	134	141	220	16,274	11,638	4,101	535
St. James	22,102	10,615	11,290	43	52	102	16,401	8,231	8,039	26	41	64	14,703	7,249	7,260	194
*St. John the Baptist	28,726	8,631	19,508	130	114	343	20,814	6,943	13,473	87	85	226	16,959	5,287	11,204	468
*West Baton Rouge	8,218	3,732	4,353	52	30	51	6,072	2,925	3,046	46	23	32	5,258	2,459	2,763	36
District 2	755,561	240,947	469,769	21,062	4,159	19,624	571,839	200,973	336,424	16,340	3,168	14,934	449,468	146,873	273,599	28,996
	100.000%	31.890%	62.175%	2.788%	0.550%	2.597%	100.000%	35.145%	58.832%	2.857%	0.554%	2.612%	78.600%	32.677%	60.872%	6.451%
District 3																
Acadia	61,773	49,127	11,645	196	313	492	44,910	36,554	7,668	131	213	344	37,256	30,346	6,441	469
Iberia	73,240	45,551	24,091	1,926	428	1,244	53,398	35,137	15,754	1,308	307	892	45,139	30,016	13,917	1,206
*Jefferson	6,239	5,653	162	66	257	101	4,881	4,449	121	54	187	70	3,955	3,644	122	189
Lafayette	221,578	153,706	58,912	3,891	1,290	3,779	167,315	120,566	40,203	2,884	951	2,711	131,124	95,632	30,155	5,337
Lafourche	96,318	76,445	13,363	855	3,457	2,198	72,652	59,362	8,945	612	2,187	1,546	53,711	45,827	6,316	1,568
*St. Landry	21,224	15,357	5,385	91	110	281	15,621	11,633	3,667	66	67	188	13,365	9,726	3,351	288
*St. Martin	50,717	32,914	16,387	470	329	617	37,226	25,185	11,086	310	212	433	32,856	21,890	9,886	1,080
St. Mary	54,650	32,406	18,290	1,058	1,269	1,627	40,746	25,191	12,797	773	837	1,148	31,845	20,072	10,527	1,246

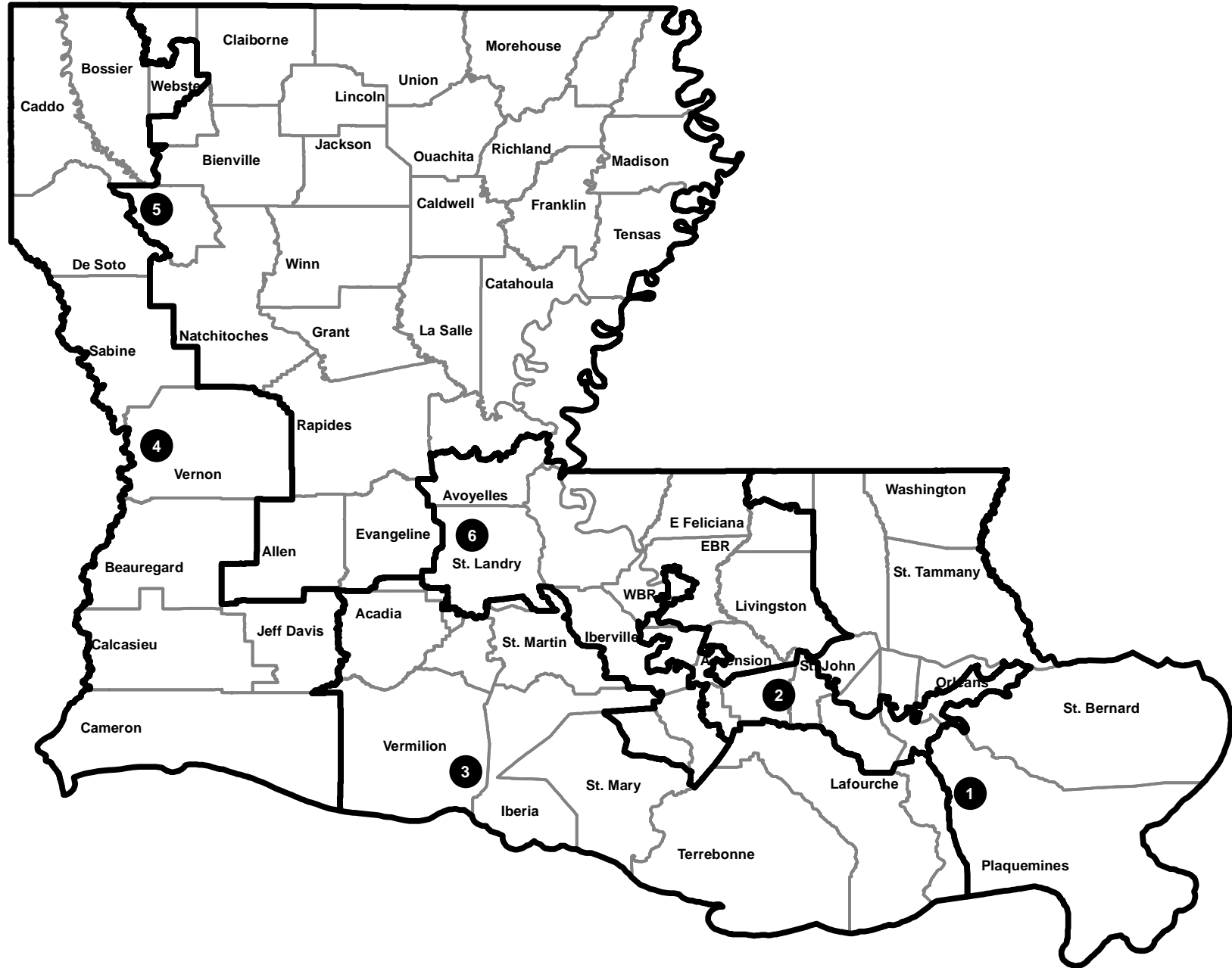
Splits

	Total Population	Total White	Total Black	Total Asian	Total American Indian	Total Other	VAP Total	VAP White	VAP Black	VAP Asian	VAP American Indian	VAP Other	Reg Total Jan 2011	Reg White Jan 2011	Reg Black Jan 2011	Reg Other Jan 2011
District 3																
Terrebonne	111,860	78,591	22,072	1,333	7,375	2,489	82,737	60,621	14,647	986	4,725	1,758	59,299	45,337	10,268	3,694
Vermilion	57,999	46,922	8,654	1,274	376	773	42,522	35,424	5,457	902	259	480	34,753	29,351	4,628	774
District 3	755,598	536,672	178,961	11,160	15,204	13,601	562,008	414,122	120,345	8,026	9,945	9,570	443,303	331,841	95,611	15,851
	100.000%	71.026%	23.685%	1.477%	2.012%	1.800%	100.000%	73.686%	21.413%	1.428%	1.770%	1.703%	78.878%	74.856%	21.568%	3.576%
District 4																
Beauregard	35,654	29,321	5,016	353	652	312	26,359	21,902	3,569	239	460	189	19,924	16,703	2,304	917
Bossier	116,979	84,430	25,606	2,516	1,139	3,288	86,945	64,692	17,413	1,836	837	2,167	60,834	46,663	11,491	2,680
Caddo	254,969	124,942	122,229	3,230	1,906	2,662	192,315	100,748	85,902	2,363	1,455	1,847	151,374	79,163	66,708	5,503
Calcasieu	192,768	136,514	49,825	2,550	1,626	2,253	143,756	105,077	34,139	1,846	1,187	1,507	117,844	86,021	27,975	3,848
Cameron	6,839	6,546	135	10	60	88	5,183	5,011	74	9	38	51	5,536	5,272	188	76
De Soto	26,656	15,456	10,600	54	331	215	20,006	12,055	7,495	42	273	141	16,396	9,663	6,191	542
Jefferson Davis	31,594	25,125	5,836	98	275	260	23,196	18,871	3,891	66	180	188	19,337	15,808	3,132	397
Sabine	24,233	17,155	4,234	84	2,636	124	18,311	13,544	2,835	63	1,796	73	13,837	10,811	2,032	994
Vernon	52,334	39,614	8,313	1,426	1,177	1,804	37,822	29,416	5,349	1,026	848	1,183	21,620	17,881	2,495	1,244
*Webster	13,536	8,755	4,566	71	81	63	10,532	6,948	3,433	42	71	38	7,872	5,476	2,277	119
District 4	755,562	487,858	236,360	10,392	9,883	11,069	564,425	378,264	164,100	7,532	7,145	7,384	434,574	293,461	124,793	16,320
	100.000%	64.569%	31.283%	1.375%	1.308%	1.465%	100.000%	67.018%	29.074%	1.334%	1.266%	1.308%	76.994%	67.528%	28.716%	3.755%
District 5																
Allen	25,764	18,435	6,192	220	749	168	19,870	14,288	4,828	154	495	105	13,110	10,190	2,397	523
*Avoyelles	16,796	12,193	4,075	93	371	64	12,529	9,403	2,762	68	252	44	10,030	7,708	2,068	254
Bienville	14,353	7,935	6,153	44	132	89	11,012	6,279	4,544	31	105	53	9,256	5,112	4,085	59
Caldwell	10,132	8,213	1,778	30	64	47	7,758	6,314	1,336	23	51	34	6,324	5,351	911	62
Catahoula	10,407	6,985	3,318	9	53	42	8,057	5,543	2,438	8	43	25	6,380	4,749	1,596	35
Claiborne	17,195	8,167	8,820	62	99	47	13,815	6,781	6,889	37	80	28	8,877	4,908	3,872	97
Concordia	20,822	11,959	8,604	59	123	77	15,589	9,298	6,117	41	88	45	12,696	7,997	4,529	170
East Carroll	7,759	2,245	5,398	47	31	38	5,766	1,845	3,830	37	25	29	5,330	1,617	3,664	49
Evangeline	33,984	23,439	9,862	139	161	383	24,817	17,619	6,661	97	117	323	21,407	15,267	5,973	167
Franklin	20,767	13,930	6,620	65	82	70	15,450	10,838	4,471	42	63	36	13,466	9,408	3,978	80
Grant	22,309	18,149	3,602	97	385	76	17,158	13,788	2,978	67	274	51	11,900	10,361	1,284	255
Jackson	16,274	11,084	4,947	67	83	93	12,570	8,681	3,724	39	65	61	9,846	6,879	2,805	162
La Salle	14,890	12,689	1,808	40	215	138	11,366	9,677	1,402	35	143	109	8,427	7,648	621	158
Lincoln	46,735	25,775	19,184	874	230	672	37,130	20,875	14,821	749	183	502	24,016	14,604	8,519	893
Madison	12,093	4,498	7,452	33	55	55	9,071	3,644	5,312	20	45	50	7,634	2,780	4,764	90
Morehouse	27,979	14,345	13,281	142	102	109	21,061	11,583	9,230	102	79	67	18,681	10,048	8,329	304
Natchitoches	39,566	21,494	16,778	197	649	448	29,966	17,226	11,771	151	477	341	22,982	13,181	8,878	923

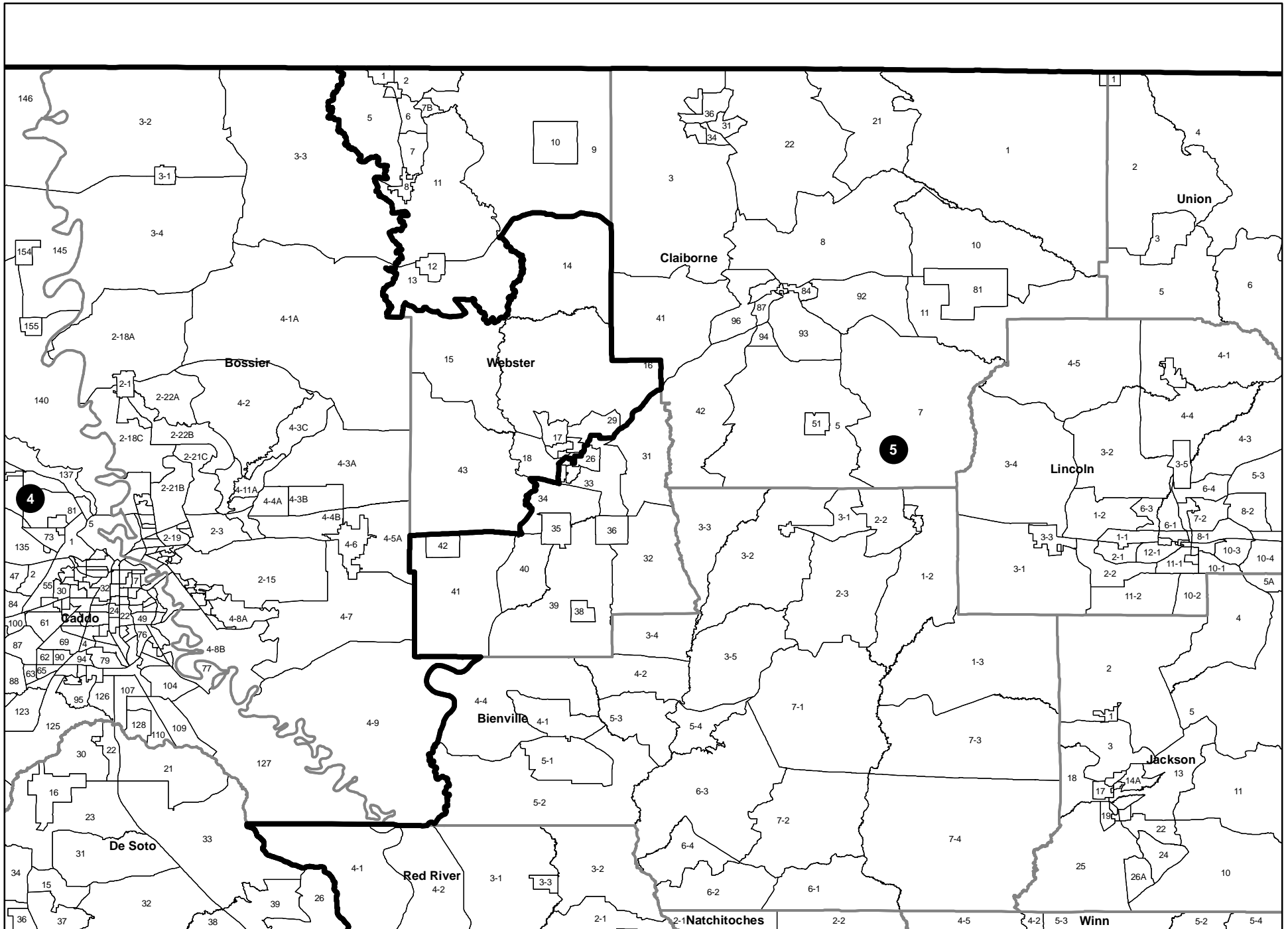
Splits

	Total Population	Total White	Total Black	Total Asian	Total American Indian	Total Other	VAP Total	VAP White	VAP Black	VAP Asian	VAP American Indian	VAP Other	Reg Total Jan 2011	Reg White Jan 2011	Reg Black Jan 2011	Reg Other Jan 2011
District 5																
Ouachita	153,720	92,884	57,194	1,722	705	1,215	113,347	72,316	38,405	1,248	549	829	94,408	59,945	30,997	3,466
Rapides	131,613	83,373	43,150	1,912	1,682	1,496	97,599	64,579	29,368	1,377	1,270	1,005	78,056	53,328	22,107	2,621
Red River	9,091	5,360	3,633	16	43	39	6,778	4,256	2,450	12	34	26	5,981	3,566	2,377	38
Richland	20,725	12,879	7,544	92	96	114	15,440	9,999	5,237	65	70	69	12,939	8,173	4,646	120
Tensas	5,252	2,202	2,991	13	15	31	3,923	1,796	2,085	11	9	22	4,131	1,807	2,304	20
Union	22,721	15,682	6,242	49	115	633	17,493	12,568	4,439	31	91	364	14,964	10,863	3,709	392
*Webster	27,671	17,714	9,478	109	235	135	20,965	13,959	6,677	78	170	81	16,041	10,639	5,139	263
West Carroll	11,604	9,497	1,870	34	86	117	8,746	7,254	1,330	24	62	76	7,167	6,017	1,096	54
Winn	15,313	10,223	4,777	53	167	93	11,871	8,018	3,619	44	129	61	8,892	6,410	2,406	76
District 5	755,535	471,349	264,751	6,218	6,728	6,489	569,147	368,427	186,724	4,591	4,969	4,436	452,941	298,556	143,054	11,331
	100.000%	62.386%	35.042%	0.823%	0.890%	0.859%	100.000%	64.733%	32.808%	0.807%	0.873%	0.779%	79.582%	65.915%	31.583%	2.502%
District 6																
*Ascension	96,396	75,703	16,759	1,215	547	2,172	68,836	55,015	11,264	800	383	1,374	57,016	46,180	8,356	2,480
*Assumption	16,243	12,450	3,362	57	162	212	12,337	9,687	2,360	44	108	138	10,198	7,965	2,140	93
*Avoyelles	25,277	15,995	8,801	81	270	130	19,261	12,447	6,485	58	179	92	13,075	9,166	3,722	187
*East Baton Rouge	329,268	206,237	101,710	13,102	1,653	6,566	255,845	169,961	69,638	10,096	1,278	4,872	187,896	132,773	46,445	8,678
East Feliciana	20,267	10,783	9,250	67	127	40	16,075	8,775	7,123	58	94	25	13,411	7,629	5,126	656
*Iberville	14,087	9,076	4,752	58	70	131	10,885	7,254	3,431	37	59	104	9,751	6,507	3,125	119
Livingston	128,026	117,601	6,941	906	1,055	1,523	92,696	85,855	4,535	565	782	959	71,580	66,508	2,985	2,087
Pointe Coupee	22,802	14,010	8,427	69	71	225	17,327	11,073	6,020	44	57	133	15,464	9,584	5,696	184
*St. Helena	8,379	3,251	5,025	12	40	51	6,192	2,570	3,547	7	35	33	6,119	2,300	3,743	76
*St. Landry	62,160	31,258	29,768	304	296	534	45,083	23,960	20,330	200	211	382	43,184	22,175	20,240	769
*St. Martin	1,443	1,399	10	8	21	5	1,163	1,135	4	6	15	3	993	976	0	17
*West Baton Rouge	15,570	10,539	4,779	62	55	135	11,789	8,142	3,471	46	44	86	9,538	6,785	2,645	108
West Feliciana	15,625	8,125	7,317	42	35	106	12,907	6,412	6,364	24	33	74	6,796	4,448	2,254	94
District 6	755,543	516,427	206,901	15,983	4,402	11,830	570,396	402,286	144,572	11,985	3,278	8,275	445,021	322,996	106,477	15,548
	100.000%	68.352%	27.384%	2.115%	0.583%	1.566%	100.000%	70.527%	25.346%	2.101%	0.575%	1.451%	78.020%	72.580%	23.926%	3.494%

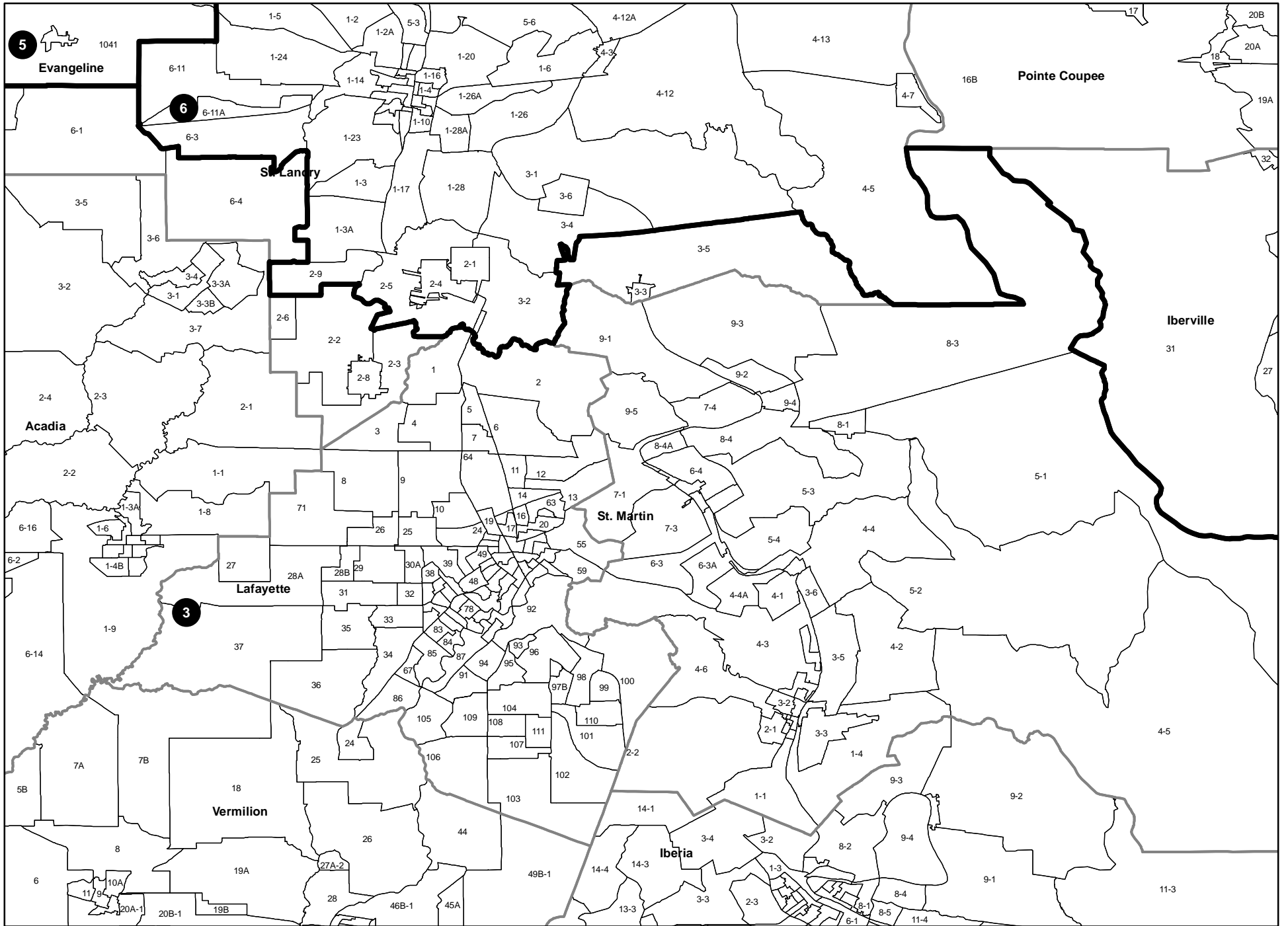
Statewide



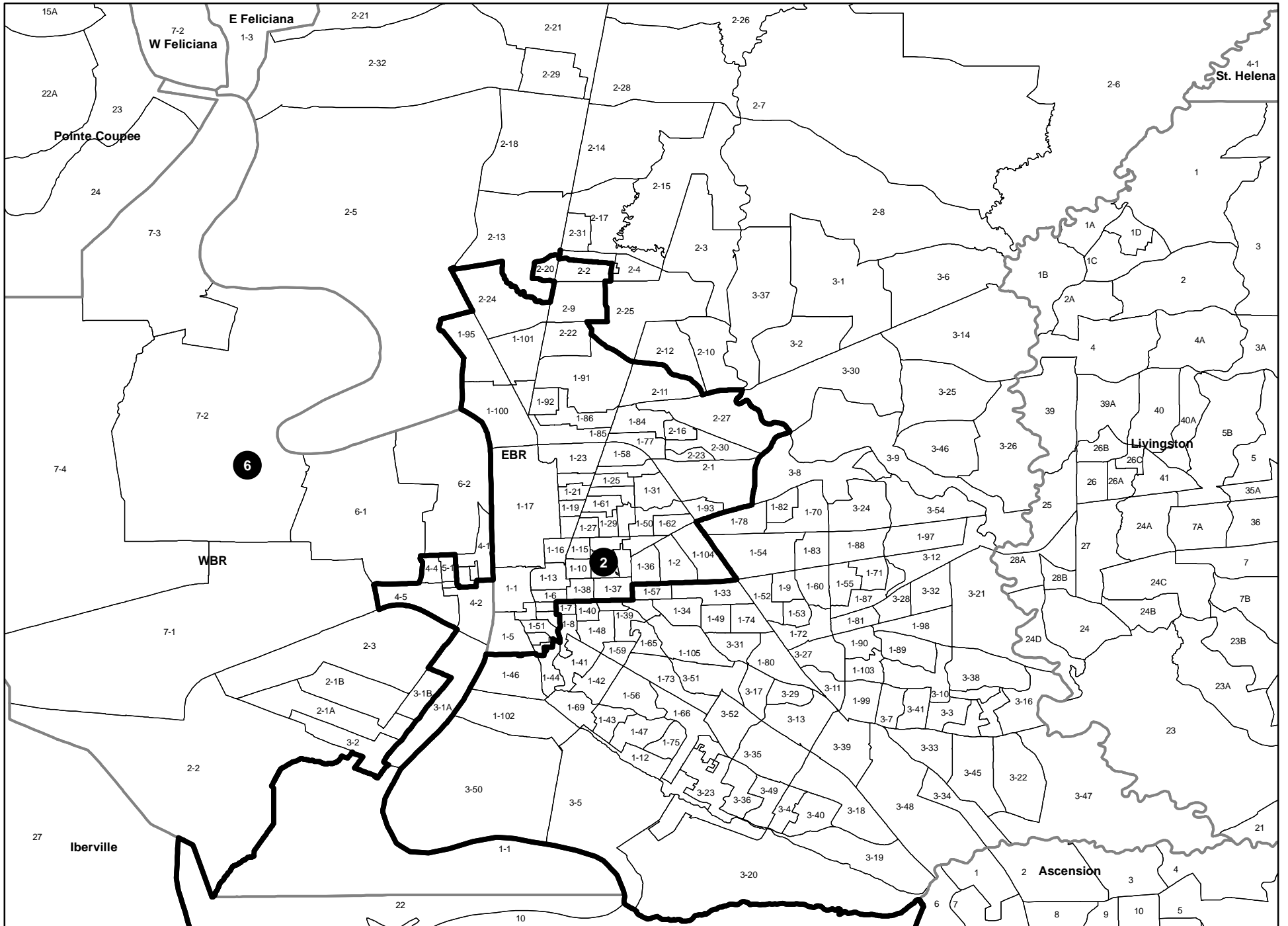
Webster Parish Area



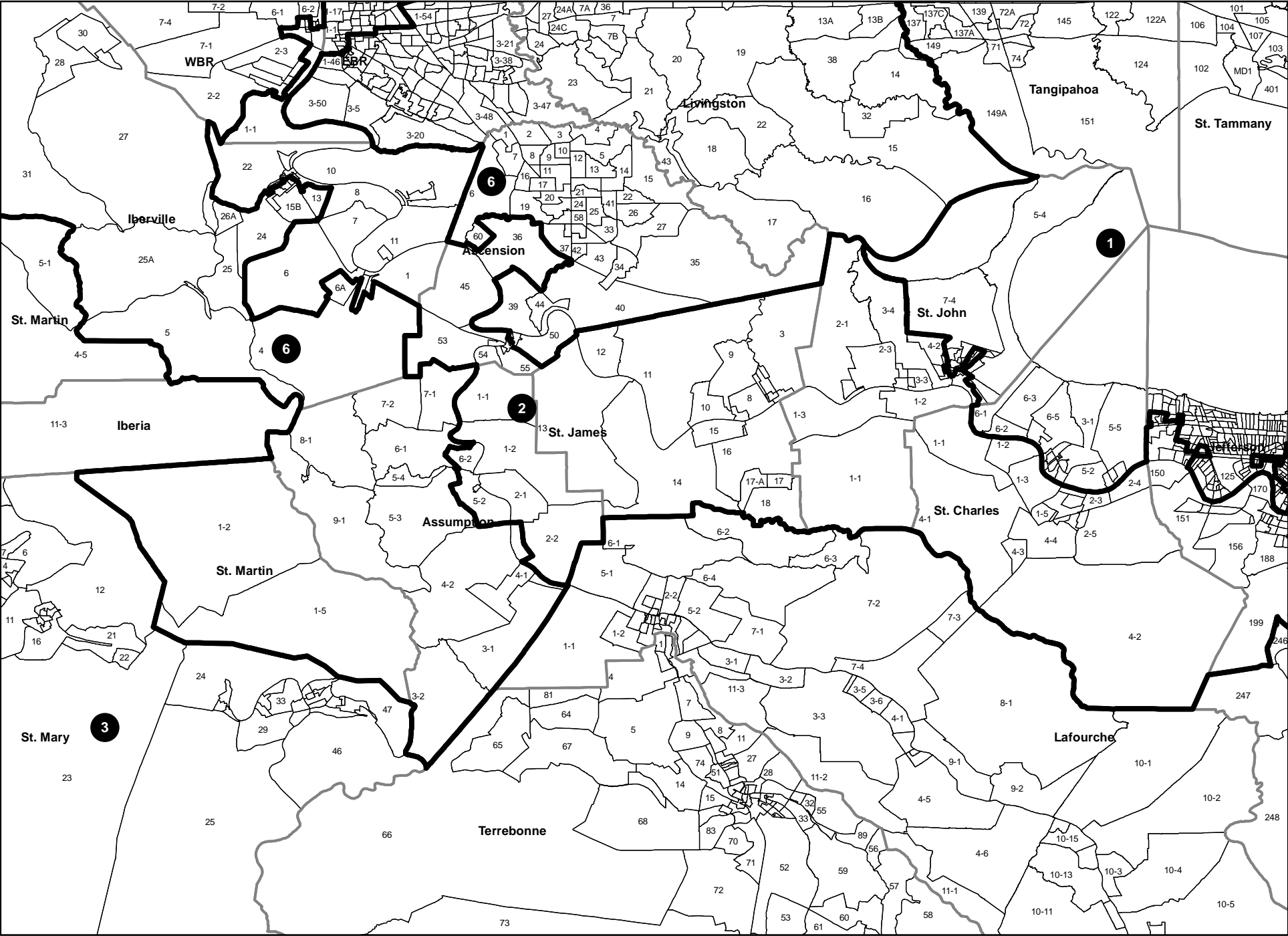
Acadiana



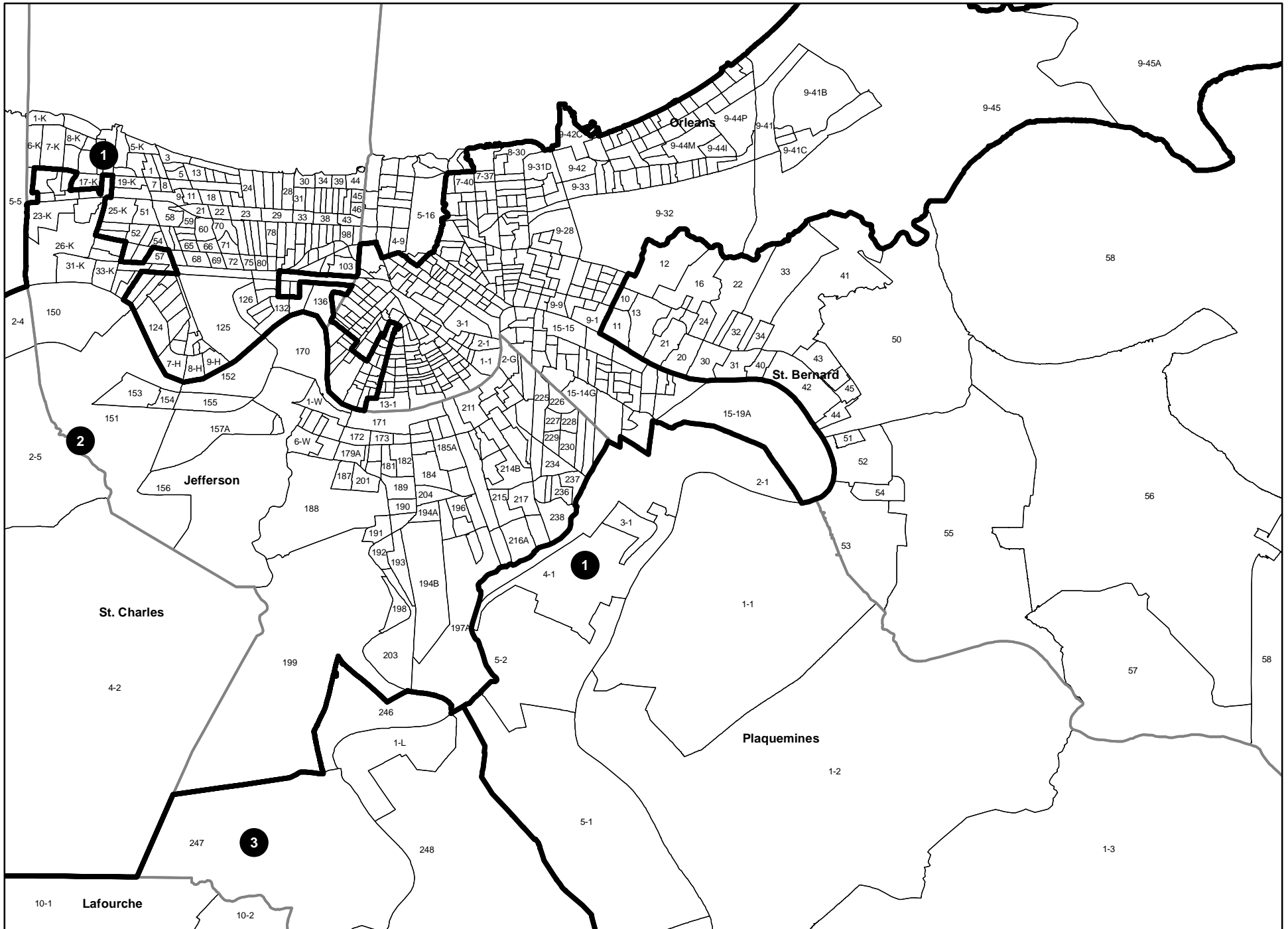
Baton Rouge



River Parishes



Orleans - Jefferson



Florida Parishes

