

2024 First Extraordinary Session

HOUSE BILL NO. 8

BY REPRESENTATIVES MIKE JOHNSON, BEAULLIEU, AND WRIGHT

REAPPORTIONMENT/JUDGES: Provides for the districts for election of the justices of the Supreme Court (Item #3)

1 AN ACT

2 To enact R.S. 13:101.2 and 101.3 and to repeal R.S. 13:101, 101.1, and 312.4, relative to the
3 supreme court; to provide relative to redistricting supreme court justice districts; to
4 provide for the filling of vacancies; to eliminate statutory provisions for a temporary
5 additional judgeship for the Court of Appeal for the Fourth Circuit and such judge's
6 appointment to the supreme court; and to provide for related matters.

7 Be it enacted by the Legislature of Louisiana:

8 Section 1. R.S. 13:101.2 and 101.3 are hereby enacted to read as follows:

9 §101.2. Supreme court districts; justices

10 The state shall be divided into seven supreme court districts. The supreme
11 court shall be composed of one justice elected from each of the seven districts as set
12 forth below:

13 (1) District 1 is composed of Livingston Parish; Precincts 3-20, 4-7, 4-8, 4-9,
14 4-11, 4-14, 4-15, 4-17, 4-17A, 4-18, 4-20, 4-21, 4-22, 4-23, 5-12, 5-13, 5-15, 5-16,
15 5-17, 5-18, 9-45, 9-45A, 17-17, 17-18, 17-18A, 17-19, and 17-20 of Orleans Parish;
16 Plaquemines Parish; St. Bernard Parish; St. Tammany Parish; Precincts 33, 40A, 41,
17 42, 43, 44, 45A, 45B, 46, 47, 49, 70, 70A, 71, 72, 72A, 73, 74, 102, 104, 106, 106A,
18 108, 110, 112, 114, 116, 117, 118, 118A, 119, 120, 120A, 120B, 121, 121A, 122A,
19 122B, 122C, 123, 124, 125, 127, 129A, 133, 133A, 137, 137A, 137B, 137C, 137D,

1 139, 141, 141A, 143, 143A, 145, 147, 149, 149A, and 151 of Tangipahoa Parish; and
2 Washington Parish.

3 (2) District 2 is composed of Avoyelles Parish; Concordia Parish; Precincts
4 1-1, 1-2, 1-3, 1-4, 1-5, 1-6, 1-9, 1-10, 1-11, 1-13, 1-14, 1-15, 1-16, 1-17, 1-18, 1-19,
5 1-20, 1-21, 1-22, 1-23, 1-24, 1-25, 1-26, 1-27, 1-28, 1-29, 1-30, 1-31, 1-32, 1-36,
6 1-37, 1-38, 1-45, 1-46, 1-50, 1-51, 1-52, 1-53, 1-54, 1-55, 1-58, 1-60, 1-61, 1-62,
7 1-63, 1-66, 1-67, 1-68, 1-70, 1-71, 1-72, 1-73, 1-77, 1-78, 1-80, 1-82, 1-83, 1-84,
8 1-85, 1-86, 1-87, 1-88, 1-91, 1-92, 1-93, 1-94, 1-95, 1-96, 1-100, 1-101, 1-102,
9 1-104, 2-1, 2-2, 2-3, 2-4, 2-5, 2-9, 2-10, 2-11, 2-12, 2-13, 2-14, 2-15, 2-16, 2-17,
10 2-18, 2-19, 2-20, 2-21, 2-22, 2-23, 2-24, 2-25, 2-26, 2-27, 2-28, 2-29, 2-30, 2-31,
11 2-32, 2-34, 2-35, 2-36, 2-37, 2-38, 3-8, 3-11, 3-13, 3-24, 3-27, 3-29, 3-35, 3-42, 3-52,
12 3-55, 3-60, and 3-74 of East Baton Rouge Parish; East Carroll Parish; East Feliciana
13 Parish; Iberville Parish; Precincts 2, 6, 11, 12, 13, 14, 15, 16, 17, 18, 19, 20, 21, 22,
14 23, 50, 51, 52, 53, 54, 56, 57, 58, 61, 63, 122, and 129 of Lafayette Parish; Madison
15 Parish; Precincts 8, 9, 9A, 10, 11, 12, 13, 14, 15, 16, 17, 18, 19, 20, 21, 22, 23, 24,
16 27, 28, 30, 65, 65A, 66, 67, 68, 69, 70, 72, 73, 74, and 79 of Ouachita Parish; Pointe
17 Coupee Parish; Precincts C1, C2, C3, C4, C5, C6, C7, C8, C9, C10, C11-A, C11-B,
18 C14, C15, C17, C18, C19, C20, C21, C24, C25, C26, C27, C28, C39, C40, N1, N2,
19 N3, N10, N27, N28, N29, S15, S16, S17, S18, S19, and S20 of Rapides Parish;
20 Richland Parish; St. Helena Parish; Precincts 1, 1A, 1B, 1C, 1D, 2, 2A, 2B, 2C, 3,
21 4A, 4B, 5, 6, 7, 7A, 9, 9A, 11, 11B, 12, 13, 13A, 14, 14A, 14B, 15, 16, 16A, 17, 19,
22 19A, 20, 20B, 21, 21A, 22, 22B, 23, 23A, 26, 26A, 30, 30A, 30B, 31, 38, 39, 39A,
23 and 40 of St. Landry Parish; Precincts 2, 6, 11, 15, 16, 17, 28, 101, 105, 107, 109,
24 111A, and 115B of Tangipahoa Parish; Tensas Parish; West Baton Rouge Parish; and
25 West Feliciana Parish.

26 (3) District 3 is composed of Allen Parish; Beauregard Parish; Precincts 2-9,
27 2-10, 2-11, 2-12, 3-2, 3-3, 3-4, 3-5, 3-6, 3-7, 3-8, 3-9, 4-1, 4-2, 5-1, 5-2, 5-3, 5-4, 5-5,
28 5-6, 5-7, 5-8, 5-9, 5-10, 5-11, 6-1, 6-2, 6-3, 6-4, 6-5, 6-6, 6-7, 6-8, 6-9, 6-10, 7-1, 7-2,
29 7-3, 7-4, 7-5, 7-6, 7-7, 7-8, 7-9, 7-10, 10-3, 10-4, 10-5, 10-6, 10-7, 10-8, 11-1, 11-2,

1 11-3, 11-4, 11-5, 11-6, 11-7, 11-8, 11-9, 11-10, 12-1, 12-2, 12-3, 12-4, 12-5, 12-6,
 2 12-7, 12-8, 12-9, 12-10, and 12-11 of Caddo Parish; Calcasieu Parish; Cameron
 3 Parish; De Soto Parish; Evangeline Parish; Jefferson Davis Parish; Natchitoches
 4 Parish; Sabine Parish; Precincts 4, 8, 10, 10A, 18, 18A, 18B, 24, 24B, 25, 27, 28, 29,
 5 29A, 32, 32A, 33, 33A, 34, 34A, 35, 36, 37, 37A, 41, 41A, 42, 43, 44, 44A, 44B, 45,
 6 46, 47, 48, 49, 50, 50A, 51, 51A, and 52 of St. Landry Parish; and Vernon Parish.

7 (4) District 4 is composed of Bienville Parish; Bossier Parish; Precincts 1-1,
 8 1-2, 1-3, 1-4, 1-5, 1-6, 1-7, 1-8, 1-9, 1-10, 1-11, 1-12, 1-13, 1-14, 2-1, 2-2, 2-3, 2-4,
 9 2-5, 2-6, 2-7, 2-8, 3-1, 4-3, 4-4, 4-5, 4-6, 4-7, 4-8, 4-9, 4-10, 8-1, 8-2, 8-3, 8-4, 8-5,
 10 8-6, 8-7, 8-8, 8-9, 9-1, 9-2, 9-3, 9-4, 9-5, 9-6, 9-7, 9-8, 9-9, 9-10, 9-11, 9-12, 9-13,
 11 10-1, 10-2, and 10-9 of Caddo Parish; Caldwell Parish; Catahoula Parish; Claiborne
 12 Parish; Franklin Parish; Grant Parish; Jackson Parish; La Salle Parish; Lincoln
 13 Parish; Morehouse Parish; Precincts 1, 1A, 2, 3, 4, 5, 6, 7, 25, 26, 31, 32, 33, 34, 35,
 14 36, 37, 38, 39, 40, 41, 42, 43, 44, 44A, 45, 46, 47, 48, 49, 50, 51, 51A, 52, 52A, 53,
 15 54, 55, 56, 56A, 57, 58, 59, 60, 61, 62, 63, 64, 71, 75, 76, 77, and 78 of Ouachita
 16 Parish; Precincts C13, C22, C23, C30, C31, C32, C33, C34, C35, C36, C37-A,
 17 C37-B, C38-A, C38-B, C41, C42, N4, N5, N6, N7, N8, N9, N11, N12, N13-A,
 18 N13-B, N14-A, N14-B, N15, N16, N17, N18-A, N18-B, N19, N20, N21, N22, N23,
 19 N24, N25, N26, S1, S2, S4, S5, S6A, S6B, S7, S8, S9, S10, S11, S13, S14, S21, S22,
 20 S23, S24, S25, S26, S27, S28, and S29 of Rapides Parish; Red River Parish; Union
 21 Parish; Webster Parish; West Carroll Parish; and Winn Parish.

22 (5) District 5 is composed of Acadia Parish; Iberia Parish; Precincts 1, 3, 4,
 23 5, 7, 8, 9, 10, 24, 25, 26, 27, 28, 29, 30, 31, 32, 33, 34, 35, 36, 37, 38, 39, 40, 41, 42,
 24 43, 44, 45, 46, 47, 48, 49, 55, 59, 60, 64, 65, 66, 67, 68, 69, 70, 71, 72, 73, 74, 75, 76,
 25 77, 78, 79, 80, 81, 82, 83, 84, 85, 86, 87, 88, 89, 90, 91, 92, 93, 94, 95, 96, 97, 98, 99,
 26 100, 101, 102, 103, 104, 105, 106, 107, 108, 109, 110, 111, 112, 113, 114, 115, 116,
 27 117, 118, 119, 120, 121, 123, 124, 125, 126, 127, 128, 130, 131, 133, 134, 135, and
 28 136 of Lafayette Parish; Precincts 1-1, 1-2, 1-3, 1-4, 1-5, 1-6, 2-1, 2-1A, 2-2, 2-3,
 29 2-5, 2-6, 2-7, 2-8, 2-9, 2-10, 2-11, 2-12, 2-13, 2-14, 2-16, 3-1, 3-2, 3-3, 3-4, 3-5, 3-6,

1 3-7, 4-1, 4-2, 4-3, 4-4, 4-5, 4-6, 5-1, 5-1A, 5-3, 7-3, 7-4, 8-1, 9-1, 9-2, 10-1, 10-2,
 2 10-3, 10-4, 10-6, 10-8, 10-9, 10-10, 10-11, 10-12, 10-13, 10-14, 10-15, 10-16, 11-1,
 3 11-2, 11-3, 11-4, and 11-5 of Lafourche Parish; St. Martin Parish; St. Mary Parish;
 4 Terrebonne Parish; and Vermilion Parish.

5 (6) District 6 is composed of Ascension Parish; Assumption Parish; Precincts
 6 1-7, 1-8, 1-12, 1-33, 1-34, 1-35, 1-39, 1-40, 1-41, 1-42, 1-43, 1-44, 1-47, 1-48, 1-49,
 7 1-56, 1-57, 1-59, 1-64, 1-65, 1-69, 1-74, 1-75, 1-76, 1-79, 1-81, 1-89, 1-90, 1-97,
 8 1-98, 1-99, 1-103, 1-105, 1-107, 2-6, 2-7, 2-8, 2-33, 3-1, 3-2, 3-3, 3-4, 3-5, 3-6, 3-7,
 9 3-9, 3-10, 3-12, 3-14, 3-15, 3-16, 3-17, 3-18, 3-19, 3-20, 3-21, 3-22, 3-23, 3-25, 3-26,
 10 3-28, 3-30, 3-31, 3-32, 3-33, 3-34, 3-36, 3-37, 3-38, 3-39, 3-40, 3-41, 3-43, 3-44,
 11 3-45, 3-46, 3-47, 3-48, 3-49, 3-50, 3-51, 3-53, 3-54, 3-56, 3-57, 3-58, 3-59, 3-61,
 12 3-62, 3-63, 3-64, 3-65, 3-66, 3-67, 3-68, 3-69, 3-70, 3-71, 3-72, 3-73, 3-75, and 3-76
 13 of East Baton Rouge Parish; Precincts 1, 2, 3, 4, 5, 7, 8, 9, 10, 11, 12, 13, 14, 15, 16,
 14 17, 18, 19, 20, 21, 22, 23, 24, 25, 26, 27, 28, 29, 30, 31, 32, 33, 34, 35, 36, 37, 38, 39,
 15 40, 41, 42, 43, 44, 45, 46, 51, 52, 53, 54, 55, 56, 58, 59, 60, 61, 62, 63, 64, 65, 66, 67,
 16 68, 69, 70, 71, 72, 73, 74, 75, 76, 77, 78, 79, 80, 81, 82, 83, 84, 85, 86, 87, 88, 89, 90,
 17 91, 92, 93, 94, 95, 96, 97, 98, 99, 100, 101, 102, 103, 105, 106, 126, 127, 128, 129,
 18 130, 132, 175, 176, 177, 178, 182, 183, 184, 185A, 189, 190, 192, 193A, 194A, 198,
 19 199, 202, 204, 246, 247, 248, 1-GI, 1-K, 2-K, 3-K, 4-K, 5-K, 6-KA, 6-KB, 7-KA,
 20 7-KB, 8-K, 9-K, 10-K, 11-K, 12-K, 13-KA, 14-K, 15-K, 16-K, 17-K, 18-K, 19-K,
 21 20-K, 25-K, 27-K, 28-K, 29-K, 34-K, 35-K, and 1-L of Jefferson Parish; Precincts
 22 2-15, 5-2, 6-1, 6-2, 6-3, 6-4, 6-5, 7-1, and 7-2 of Lafourche Parish; Precincts 1-6,
 23 2-5, 2-6, 3-1, 3-2, 3-3, 4-1, 4-2, 4-3, 4-4, 4-5, 5-5, 6-1, 6-2, 6-3, 6-4, 6-6, 6-8, 7-1,
 24 7-2, and 7-3 of St. Charles Parish; and Precincts 1-6, 2-1, 2-2, 2-3, 3-3, 5-4, and 5-5
 25 of St. John the Baptist Parish.

26 (7) District 7 is composed of Precincts 57, 104, 108, 115, 116, 117, 118, 119,
 27 120, 121, 122, 123, 124, 125A, 125B, 131, 133, 134, 136, 138, 150, 151, 152, 153,
 28 154, 155, 156, 157A, 157B, 170, 171, 172, 173, 174, 179A, 179B, 180, 181, 185B,
 29 187, 188, 191, 193B, 194B, 195, 196, 197A, 197B, 200, 201, 203, 205, 210, 211,

1 212, 213A, 213B, 213C, 214A, 214B, 215, 216A, 216B, 216C, 217, 225, 226, 227,
 2 228, 229, 230, 231, 232A, 232B, 234, 235, 236, 237, 238A, 238B, 1-G, 2-G, 3-G,
 3 4-G, 5-G, 6-G, 7-G, 8-G, 9-G, 10-G, 11-G, 12-G, 13-G, 1-H, 2-H, 3-H, 4-H, 5-H,
 4 6-H, 7-H, 8-H, 9-H, 13-KB, 21-K, 22-K, 23-K, 24-K, 26-K, 30-K, 31-K, 33-K, 1-W,
 5 2-W, 3-W, 4-W, 5-W, 6-W, and 7-W of Jefferson Parish; Precincts 1-1, 1-2, 1-5, 1-6,
 6 2-1, 2-2, 2-4, 2-6, 2-7, 3-1, 3-8, 3-9, 3-12, 3-14, 3-15, 3-18, 3-19, 4-2, 4-3, 4-6, 5-1,
 7 5-2, 5-3, 5-5, 5-7, 5-8, 5-9, 5-10, 5-11, 6-1, 6-2, 6-4, 6-6, 6-7, 6-8, 6-9, 7-1, 7-2, 7-4,
 8 7-5, 7-6, 7-7, 7-8, 7-9A, 7-10, 7-11, 7-12, 7-13, 7-14, 7-15, 7-16, 7-17, 7-18, 7-19,
 9 7-20, 7-21, 7-23, 7-24, 7-25, 7-25A, 7-26, 7-27, 7-27B, 7-28, 7-28A, 7-29, 7-30,
 10 7-32, 7-33, 7-35, 7-37, 7-37A, 7-40, 7-41, 7-42, 8-1, 8-2, 8-4, 8-6, 8-7, 8-8, 8-9,
 11 8-12, 8-13, 8-14, 8-15, 8-19, 8-20, 8-21, 8-22, 8-23, 8-24, 8-25, 8-26, 8-27, 8-28,
 12 8-30, 9-1, 9-3, 9-4, 9-5, 9-6, 9-7, 9-8, 9-9, 9-10, 9-11, 9-12, 9-13, 9-14, 9-15, 9-16,
 13 9-17, 9-19, 9-21, 9-23, 9-25, 9-26, 9-28, 9-28C, 9-29, 9-30, 9-30A, 9-31, 9-31A,
 14 9-31B, 9-31D, 9-32, 9-33, 9-34A, 9-35, 9-35A, 9-36, 9-36B, 9-37, 9-38, 9-38A,
 15 9-39, 9-39B, 9-40, 9-40A, 9-40C, 9-41, 9-41A, 9-41B, 9-41C, 9-41D, 9-42, 9-42C,
 16 9-43A, 9-43B, 9-43C, 9-43E, 9-43F, 9-43G, 9-43H, 9-43I, 9-43J, 9-43K, 9-43L,
 17 9-43M, 9-43N, 9-44, 9-44A, 9-44B, 9-44D, 9-44E, 9-44F, 9-44G, 9-44I, 9-44J,
 18 9-44L, 9-44M, 9-44N, 9-44O, 9-44P, 9-44Q, 10-3, 10-6, 10-7, 10-8, 10-9, 10-11,
 19 10-12, 10-13, 10-14, 11-2, 11-3, 11-4, 11-5, 11-8, 11-9, 11-10, 11-11, 11-12, 11-13,
 20 11-14, 11-17, 12-1, 12-2, 12-3, 12-4, 12-5, 12-6, 12-7, 12-9, 12-10, 12-11, 12-12,
 21 12-13, 12-14, 12-16, 12-17, 12-19, 13-1, 13-2, 13-3, 13-4, 13-5, 13-6, 13-7, 13-8,
 22 13-9, 13-10, 13-11, 13-12, 13-13, 13-14, 13-15, 13-16, 14-1, 14-2, 14-3, 14-4, 14-5,
 23 14-6, 14-7, 14-8, 14-9, 14-10, 14-11, 14-12, 14-13A, 14-14, 14-15, 14-16, 14-17,
 24 14-18A, 14-19, 14-20, 14-21, 14-23, 14-24A, 14-25, 14-26, 15-1, 15-2, 15-3, 15-5,
 25 15-6, 15-8, 15-9, 15-10, 15-11, 15-12, 15-12A, 15-13, 15-13A, 15-13B, 15-14,
 26 15-14A, 15-14B, 15-14C, 15-14D, 15-14E, 15-14F, 15-14G, 15-15, 15-15A, 15-15B,
 27 15-16, 15-17, 15-17A, 15-17B, 15-18, 15-18A, 15-18B, 15-18C, 15-18D, 15-18E,
 28 15-18F, 15-19, 15-19A, 15-19B, 15-19C, 16-1, 16-1A, 16-2, 16-3, 16-4, 16-5, 16-6,
 29 16-7, 16-8, 16-9, 17-1, 17-2, 17-3, 17-4, 17-5, 17-6, 17-7, 17-8, 17-9, 17-10, 17-11,

1 17-12, 17-13, 17-13A, 17-14, 17-15, and 17-16 of Orleans Parish; Precincts 1-1, 1-2,
 2 1-3, 1-4, 1-5, 2-1, 2-3, 2-4, 5-1, 5-3, 5-4, 7-4, 7-5, and 7-6 of St. Charles Parish; St.
 3 James Parish; and Precincts 1-1, 1-2, 1-3, 1-4, 1-5, 1-7, 2-4, 2-5, 3-1, 3-2, 3-4, 3-7,
 4 4-1, 4-2, 4-3, 4-4, 4-5, 5-1, 5-2, 5-3, 6-1, 6-2, 6-3, 6-4, 6-5, 7-1, 7-2, 7-3, and 7-4 of
 5 St. John the Baptist Parish.

6 §101.3. Assignment of districts; vacancies, elections; redistricting

7 A. Each justice of the supreme court in office on the effective date of this
 8 Section shall be assigned to the district composed as provided by R.S. 13:101.2
 9 having the same designation as the district from which the justice was elected and
 10 may complete the term for which he was elected.

11 B. The successor to the office of justice of the supreme court shall be elected
 12 from the district assigned to that office as provided by Subsection A of this Section.
 13 The election shall be from the district composed as provided by R.S. 13:101.2.

14 Section 2. R.S. 13:101, 101.1, and 312.4 are hereby repealed.

15 Section 3.(A) The precincts referenced in this Act are those contained in the file
 16 named "2024 Precinct Shapefiles (01-10-2024)" available on the Legislature of Louisiana's
 17 website on the effective date of this Section. The 2024 Precinct Shapefiles are based upon
 18 those Voting Districts (VTDs) contained in the 2020 Census Redistricting TIGER/Line
 19 Shapefiles for the State of Louisiana as those files have been modified and validated through
 20 the data verification program of the Louisiana House of Representatives and the Louisiana
 21 Senate to represent precinct changes submitted through January 10, 2024, to the Legislature
 22 of Louisiana by parish governing authorities pursuant to the provisions of R.S. 18:532 and
 23 532.1.

24 (B) When a precinct referenced in this Act has been subdivided by action of the
 25 parish governing authority on a nongeographic basis or subdivided by action of the parish
 26 governing authority on a geographic basis in accordance with the provisions of R.S.
 27 18:532.1, the enumeration in this Act of the general precinct designation shall include all
 28 nongeographic and all geographic subdivisions thereof, however such subdivisions may be
 29 designated.

1 (C) The territorial limits of the districts as provided in this Act shall continue in
2 effect until changed by law regardless of any subsequent change made to the precincts by
3 the parish governing authority.

4 Section 4. This Act shall become effective upon signature of the governor or, if not
5 signed by the governor, upon expiration of the time for bills to become law without signature
6 by the governor, as provided in Article III, Section 18 of the Constitution of Louisiana. If
7 this Act is vetoed by the governor and subsequently approved by the legislature, the
8 provisions of this Section and Section 3 of this Act shall become effective on the day
9 following such approval.

DIGEST

The digest printed below was prepared by House Legislative Services. It constitutes no part of the legislative instrument. The keyword, one-liner, abstract, and digest do not constitute part of the law or proof or indicia of legislative intent. [R.S. 1:13(B) and 24:177(E)]

HB 8 Original

2024 First Extraordinary Session

Mike Johnson

Abstract: Provides for the redistricting of the state's supreme court and provides for the composition of seven supreme court districts. Effective upon signature of governor for all purposes.

Statistical summaries of proposed law including maps illustrating proposed district boundaries accompany this digest. (*Attached to the bill version on the internet.*)

Present constitution (Const. Art. V, §3) provides the supreme court must be composed of a chief justice and six associate justices.

Present constitution (Const. Art. V, §4) provides the state must be divided into at least six supreme court districts, and at least one judge shall be elected from each. Further provides the districts and the number of judges assigned to each on the effective date of the constitution are retained, subject to change by law enacted by two-thirds of the elected members of each house of the legislature.

Proposed law redraws district boundaries for the seven supreme court districts and assigns each justice in office to a district.

Proposed law specifies that precincts referenced in district descriptions are those precincts contained in the file named "2024 Precinct Shapefiles (01-10-2024)" available on the legislature's website. The 2023 Precinct Shapefiles are based upon those Voting Districts (VTDs) contained in the 2020 Census Redistricting TIGER/Line Shapefiles for the State of La. as those files have been modified and validated through the data verification program of the La. House of Representatives and the La. Senate to represent precinct changes submitted through Jan. 10, 2024, to the Legislature of La. by parish governing authorities.

Also specifies that if any such precinct has been subdivided by action of the parish governing authority on a nongeographic basis or subdivided by action of the parish governing authority on a geographic basis in accordance with present law, the enumeration of the general precinct designation shall include all nongeographic and all geographic

subdivisions thereof. Further provides that the territorial limits of the districts as enacted shall continue in effect until changed by law regardless of any subsequent change made to the precincts by the parish governing authority.

Population data in the summaries accompanying this digest are derived from 2020 Census Redistricting Data (Public Law 94-171), Summary File for La. Population data, statistical information, and maps are supplied for purposes of information and analysis and comprise no part of proposed law.

Proposed law provides that the new districts become effective upon signature of governor or lapse of time for gubernatorial action.

(Adds R.S. 13:101.2 and 101.3; Repeals R.S. 13:101, 101.1, and 312.4)

Plan Statistics

Plan: HLS 241ES-24 (Johnson, M)

<u>Districts:</u>	<u># of Members</u>	<u>Actual Population</u>	<u>Ideal Population</u>	<u>Absolute Deviation</u>	<u>Relative Deviation</u>
District 1	1	665,403	665,393	10	0.002%
District 2	1	646,047	665,393	-19,346	-2.907%
District 3	1	667,574	665,393	2,181	0.328%
District 4	1	696,440	665,393	31,047	4.666%
District 5	1	687,852	665,393	22,459	3.375%
District 6	1	661,386	665,393	-4,007	-0.602%
District 7	1	633,055	665,393	-32,338	-4.860%
Grand Total:	7	4,657,757	4,657,751		

Ideal Population Per Member:	665393		
Number of Districts for Plan Type:	7		
Range of District Populations:	633,055	to	696,440
Absolute Mean Deviation:	9,055		
Absolute Range:	-32,338	to	31,047
Absolute Overall Range:	63,385		
Relative Mean Deviation:	2.39%		
Relative Range:	-4.86%	to	4.67%
Relative Overall Range:	9.53%		

<i>Ideal - Actual:</i>	-6
<i>Remainder:</i>	6
<i>Unassigned Population:</i>	0

Total Population

Plan: HLS 241ES-24 (Johnson, M)

	Total Population	Total White	Total Black	Total Asian	Total American Indian	Total Other	Total Hispanic	VAP Total	VAP White	VAP Black	VAP Asian	VAP American Indian	VAP Other	VAP Hispanic Total
District 1	665,403	481,308	116,071	12,962	13,829	41,233	48,679	503,552	376,006	79,758	9,112	10,237	28,439	32,499
	100.000%	72.333%	17.444%	1.948%	2.078%	6.197%	7.316%	100.000%	74.671%	15.839%	1.810%	2.033%	5.648%	6.454%
District 2	646,047	237,434	373,107	8,790	6,209	20,507	24,732	494,668	195,629	272,414	6,845	4,632	15,148	17,967
	100.000%	36.752%	57.752%	1.361%	0.961%	3.174%	3.828%	100.000%	39.548%	55.070%	1.384%	0.936%	3.062%	3.632%
District 3	667,574	386,819	233,046	9,312	14,486	23,911	30,177	504,908	303,472	166,874	6,807	10,709	17,046	20,832
	100.000%	57.944%	34.909%	1.395%	2.170%	3.582%	4.520%	100.000%	60.104%	33.050%	1.348%	2.121%	3.376%	4.126%
District 4	696,440	460,832	180,907	12,768	14,804	27,129	32,240	535,998	365,217	130,717	9,318	11,311	19,435	22,487
	100.000%	66.170%	25.976%	1.833%	2.126%	3.895%	4.629%	100.000%	68.138%	24.388%	1.738%	2.110%	3.626%	4.195%
District 5	687,852	463,232	155,700	14,128	19,824	34,968	41,205	521,061	365,360	108,112	10,181	13,666	23,742	27,377
	100.000%	67.345%	22.636%	2.054%	2.882%	5.084%	5.990%	100.000%	70.118%	20.748%	1.954%	2.623%	4.556%	5.254%
District 6	661,386	424,232	133,233	26,176	10,731	67,014	81,433	514,483	344,334	94,983	19,531	8,053	47,582	56,943
	100.000%	64.143%	20.145%	3.958%	1.623%	10.132%	12.312%	100.000%	66.928%	18.462%	3.796%	1.565%	9.249%	11.068%
District 7	633,055	203,795	351,055	23,152	7,177	47,876	64,083	495,878	174,493	262,911	18,622	5,632	34,220	45,557
	100.000%	32.192%	55.454%	3.657%	1.134%	7.563%	10.123%	100.000%	35.189%	53.019%	3.755%	1.136%	6.901%	9.187%
Grand Total	4,657,757	2,657,652	1,543,119	107,288	87,060	262,638	322,549	3,570,548	2,124,511	1,115,769	80,416	64,240	185,612	223,662
	100.000%	57.059%	33.130%	2.303%	1.869%	5.639%	6.925%	100.000%	59.501%	31.249%	2.252%	1.799%	5.198%	6.264%

Voter Registration

Plan: HLS 241ES-24 (Johnson, M)

	Reg Total Dec 2023	Reg White Dec 2023	Reg Black Dec 2023	Reg Other Dec 2023	Reg Dem Total Dec 2023	Reg Rep Total Dec 2023	Reg Other Total Dec 2023
District 1	398,069	320,551	54,540	22,978	101,443	178,033	118,593
	79.052%	80.526%	13.701%	5.772%	25.484%	44.724%	29.792%
District 2	387,009	151,821	221,990	13,198	214,338	81,897	90,774
	78.236%	39.229%	57.360%	3.410%	55.383%	21.162%	23.455%
District 3	364,685	231,934	116,902	15,849	141,750	127,633	95,302
	72.228%	63.598%	32.056%	4.346%	38.869%	34.998%	26.133%
District 4	404,396	297,138	91,893	15,365	119,556	182,090	102,750
	75.447%	73.477%	22.724%	3.799%	29.564%	45.028%	25.408%
District 5	405,987	306,339	79,356	20,292	124,155	169,335	112,497
	77.915%	75.455%	19.546%	4.998%	30.581%	41.709%	27.710%
District 6	401,749	297,187	68,452	36,110	122,404	162,459	116,886
	78.088%	73.973%	17.038%	8.988%	30.468%	40.438%	29.094%
District 7	380,392	135,476	208,696	36,220	228,860	50,179	101,353
	76.711%	35.615%	54.863%	9.522%	60.164%	13.191%	26.644%
Grand Total	2,742,287	1,740,446	841,829	160,012	1,052,506	951,626	738,155

Splits

Plan: HLS 241ES-24 (Johnson, M)

	Total Population	Total White	Total Black	Total Asian	Total American Indian	Total Other	VAP Total	VAP White	VAP Black	VAP Asian	VAP American Indian	VAP Other	Reg Total Dec 2023	Reg White Dec 2023	Reg Black Dec 2023	Reg Other Dec 2023
District 1																
Livingston	142,282	116,855	12,658	1,697	3,111	7,961	105,141	88,432	8,136	1,099	2,311	5,163	82,405	73,655	5,642	3,108
*Orleans	29,281	23,514	1,845	1,193	363	2,366	23,163	18,921	1,386	854	282	1,720	20,013	17,075	1,016	1,922
Plaquemines	23,515	14,287	5,428	1,317	697	1,786	17,334	10,856	3,857	925	500	1,196	13,143	8,996	2,934	1,213
St. Bernard	43,764	24,497	12,309	1,381	947	4,630	31,775	18,992	7,944	982	688	3,169	25,685	18,044	5,593	2,048
St. Tammany	264,570	196,641	38,643	5,774	5,660	17,852	202,228	154,621	26,761	4,075	4,161	12,610	174,307	141,262	21,129	11,916
*Tangipahoa	116,528	75,571	31,754	1,384	2,315	5,504	88,960	60,441	21,942	1,023	1,734	3,820	55,365	42,916	10,334	2,115
Washington	45,463	29,943	13,434	216	736	1,134	34,951	23,743	9,732	154	561	761	27,151	18,603	7,892	656
District 1	665,403	481,308	116,071	12,962	13,829	41,233	503,552	376,006	79,758	9,112	10,237	28,439	398,069	320,551	54,540	22,978
	100.000%	72.333%	17.444%	1.948%	2.078%	6.197%	100.000%	74.671%	15.839%	1.810%	2.033%	5.648%	79.052%	80.526%	13.701%	5.772%
District 2																
Avoyelles	39,693	25,625	11,678	434	767	1,189	30,578	20,269	8,311	379	570	1,049	21,438	15,242	5,622	574
Concordia	18,687	10,275	7,725	122	233	332	14,217	8,108	5,613	100	167	229	11,419	6,816	4,418	185
*East Baton Rouge	230,647	53,159	160,304	5,547	1,670	9,967	176,865	45,584	118,529	4,306	1,320	7,126	132,603	32,657	93,374	6,572
East Carroll	7,459	2,054	5,272	29	43	61	5,901	1,773	4,043	19	27	39	4,564	1,218	3,305	41
East Feliciana	19,539	11,516	7,341	91	262	329	16,183	9,740	5,918	61	198	266	13,327	7,805	5,075	447
Iberville	30,241	14,833	13,730	202	274	1,202	24,086	12,462	10,232	149	221	1,022	19,906	9,999	9,484	423
*Lafayette	37,022	11,175	24,049	267	318	1,213	27,804	9,194	17,424	184	214	788	23,390	7,620	14,851	919
Madison	10,017	3,475	6,363	20	59	100	7,435	2,906	4,391	9	48	81	7,068	2,439	4,518	111
*Ouachita	53,221	9,163	41,473	696	382	1,507	38,814	7,986	28,715	612	269	1,232	30,464	4,842	24,615	1,007
Pointe Coupee	20,758	12,395	7,504	107	159	593	16,250	10,108	5,502	91	119	430	14,107	9,040	4,837	230
*Rapides	46,877	16,927	27,803	511	707	929	35,265	13,657	20,047	379	510	672	26,801	10,645	15,146	1,010
Richland	20,043	11,785	7,603	83	258	314	15,383	9,338	5,546	66	203	230	13,141	8,144	4,753	244
St. Helena	10,920	4,527	6,031	39	134	189	8,463	3,805	4,371	28	109	150	8,260	3,626	4,492	142
*St. Landry	37,638	17,826	18,884	153	227	548	28,349	14,060	13,669	108	148	364	24,870	12,156	12,161	553
*Tangipahoa	16,629	5,765	10,125	90	139	510	12,531	4,764	7,275	77	93	322	7,921	3,256	4,478	187
Tensas	4,147	1,744	2,312	23	26	42	3,235	1,446	1,728	12	23	26	3,485	1,510	1,937	38
West Baton Rouge	27,199	14,307	11,170	287	326	1,109	20,526	11,146	8,149	209	219	803	16,753	9,620	6,764	369
West Feliciana	15,310	10,883	3,740	89	225	373	12,783	9,283	2,951	56	174	319	7,492	5,186	2,160	146
District 2	646,047	237,434	373,107	8,790	6,209	20,507	494,668	195,629	272,414	6,845	4,632	15,148	387,009	151,821	221,990	13,198
	100.000%	36.752%	57.752%	1.361%	0.961%	3.174%	100.000%	39.548%	55.070%	1.384%	0.936%	3.062%	78.236%	39.229%	57.360%	3.410%
District 3																
Allen	22,750	16,327	4,490	246	947	740	17,510	12,751	3,275	182	646	656	11,079	8,704	1,920	455
Beauregard	36,549	29,529	4,649	402	1,052	917	27,489	22,304	3,495	269	773	648	22,071	18,639	2,264	1,168
*Caddo	141,139	38,986	95,202	1,254	1,791	3,906	107,362	33,060	69,182	1,007	1,424	2,689	74,423	22,549	48,809	3,065
Calcasieu	216,785	139,772	59,386	4,702	3,536	9,389	163,166	108,789	41,898	3,359	2,604	6,516	111,819	80,364	26,493	4,962

Splits

Plan: HLS 241ES-24 (Johnson, M)

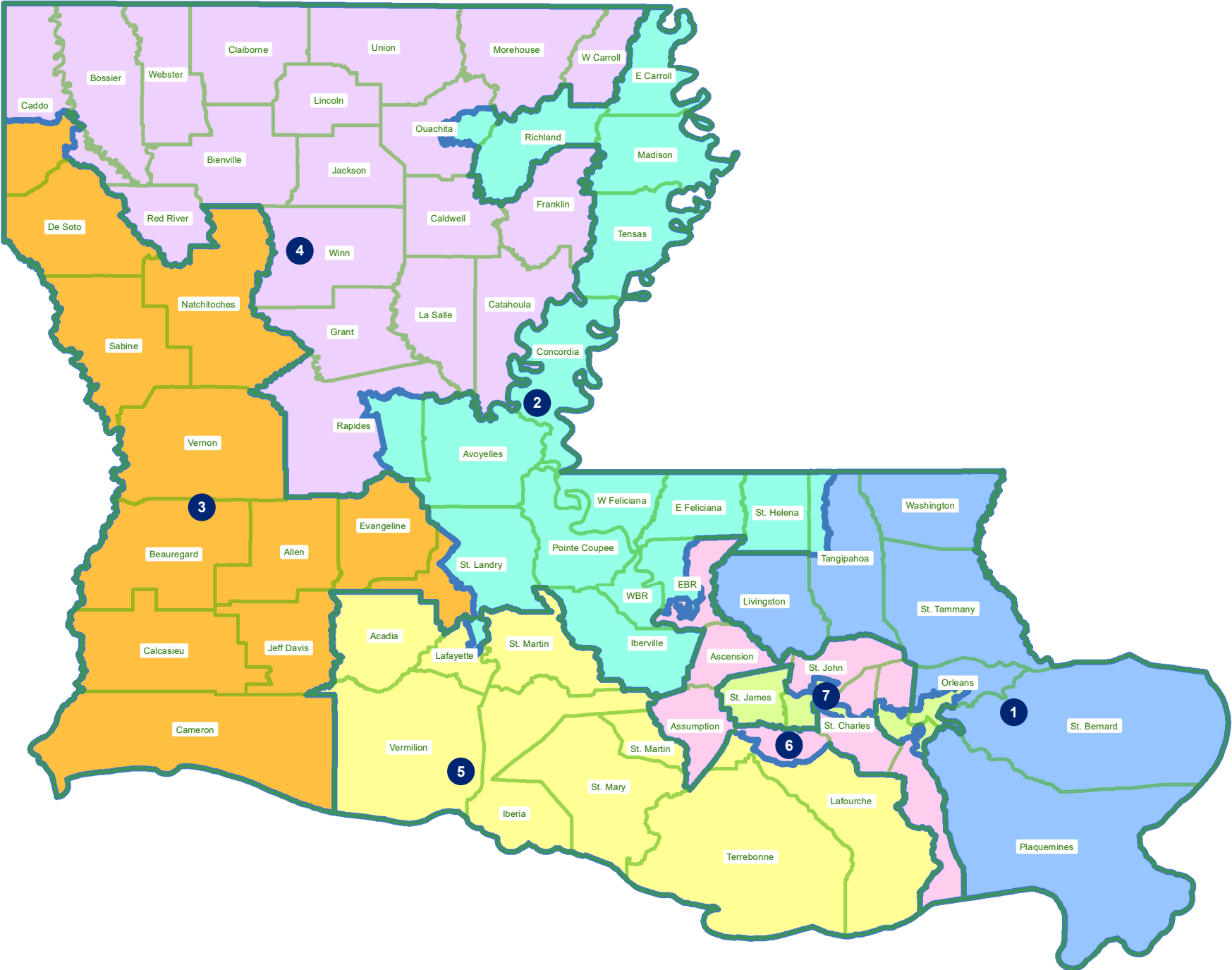
	Total Population	Total White	Total Black	Total Asian	Total American Indian	Total Other	VAP Total	VAP White	VAP Black	VAP Asian	VAP American Indian	VAP Other	Reg Total Dec 2023	Reg White Dec 2023	Reg Black Dec 2023	Reg Other Dec 2023
District 3																
Cameron	5,617	5,232	125	30	75	155	4,358	4,100	79	23	47	109	4,072	3,936	61	75
De Soto	26,812	15,284	9,973	117	740	698	20,440	11,909	7,425	86	557	463	17,887	11,005	6,317	565
Evangeline	32,350	21,354	9,235	241	280	1,240	24,408	16,460	6,483	187	217	1,061	20,388	14,274	5,744	370
Jefferson Davis	32,250	25,066	5,837	183	472	692	24,039	19,121	4,006	111	325	476	18,733	15,509	2,784	440
Natchitoches	37,515	19,361	15,725	255	861	1,313	29,349	16,010	11,415	198	683	1,043	20,675	11,761	8,016	898
Sabine	22,155	15,036	3,861	94	2,723	441	17,064	12,054	2,655	66	1,970	319	13,570	10,287	1,912	1,371
*St. Landry	44,902	25,785	16,952	346	409	1,410	33,462	20,149	11,828	245	303	937	27,559	16,777	9,974	808
Vernon	48,750	35,087	7,611	1,442	1,600	3,010	36,261	26,765	5,133	1,074	1,160	2,129	22,409	18,129	2,608	1,672
District 3	667,574	386,819	233,046	9,312	14,486	23,911	504,908	303,472	166,874	6,807	10,709	17,046	364,685	231,934	116,902	15,849
	100.000%	57.944%	34.909%	1.395%	2.170%	3.582%	100.000%	60.104%	33.050%	1.348%	2.121%	3.376%	72.228%	63.598%	32.056%	4.346%
District 4																
Bienville	12,981	6,950	5,600	57	207	167	10,073	5,486	4,284	30	162	111	8,336	4,509	3,728	99
Bossier	128,746	81,052	32,551	3,492	3,273	8,378	95,876	62,931	22,440	2,448	2,477	5,580	65,726	48,229	13,555	3,942
*Caddo	96,709	64,471	24,102	2,780	2,049	3,307	75,045	51,999	17,177	2,001	1,534	2,334	57,519	41,832	12,662	3,025
Caldwell	9,645	7,646	1,632	51	150	166	7,478	5,969	1,224	46	116	123	5,813	4,959	762	92
Catahoula	8,906	5,776	2,395	46	119	570	6,951	4,557	1,736	33	87	538	6,113	4,363	1,695	55
Claiborne	14,170	7,263	6,360	88	185	274	11,507	6,258	4,824	55	140	230	8,390	4,557	3,677	156
Franklin	19,774	12,492	6,802	70	205	205	15,028	9,901	4,779	44	153	151	12,350	8,524	3,718	108
Grant	22,169	17,709	3,335	133	644	348	17,527	13,964	2,717	97	507	242	12,226	10,764	1,120	342
Jackson	15,031	9,967	4,166	175	255	468	11,783	7,967	3,125	140	174	377	9,375	6,570	2,610	195
La Salle	14,791	11,348	1,422	283	372	1,366	11,563	8,636	1,065	264	271	1,327	8,380	7,633	583	164
Lincoln	48,396	26,034	19,364	892	662	1,444	38,655	21,306	15,119	744	526	960	24,408	15,139	8,357	912
Morehouse	25,629	12,281	12,484	160	370	334	20,062	10,095	9,300	117	279	271	15,440	7,806	7,377	257
*Ouachita	107,147	79,382	19,744	2,092	2,279	3,650	81,386	61,988	13,575	1,506	1,790	2,527	65,166	53,307	9,406	2,453
*Rapides	83,146	60,583	14,789	1,917	2,395	3,462	63,527	47,716	10,158	1,407	1,824	2,422	48,485	39,311	6,813	2,361
Red River	7,620	4,195	3,106	25	171	123	5,714	3,338	2,164	3	116	93	5,475	3,034	2,358	83
Union	21,107	14,460	5,224	62	338	1,023	16,632	11,807	3,861	39	254	671	14,802	10,847	3,497	458
Webster	36,967	22,735	12,679	208	687	658	28,753	18,144	9,464	154	558	433	21,259	14,068	6,744	447
West Carroll	9,751	7,894	1,425	27	180	225	7,532	6,223	1,010	20	136	143	6,871	5,770	1,013	88
Winn	13,755	8,594	3,727	210	263	961	10,906	6,932	2,695	170	207	902	8,262	5,916	2,218	128
District 4	696,440	460,832	180,907	12,768	14,804	27,129	535,998	365,217	130,717	9,318	11,311	19,435	404,396	297,138	91,893	15,365
	100.000%	66.170%	25.976%	1.833%	2.126%	3.895%	100.000%	68.138%	24.388%	1.738%	2.110%	3.626%	75.447%	73.477%	22.724%	3.799%
District 5																
Acadia	57,576	44,480	10,864	238	573	1,421	42,943	34,071	7,383	173	400	916	36,151	29,438	5,995	718
Iberia	69,929	39,206	24,556	2,123	794	3,250	52,791	31,295	17,069	1,562	581	2,284	42,188	26,848	13,441	1,899

Splits

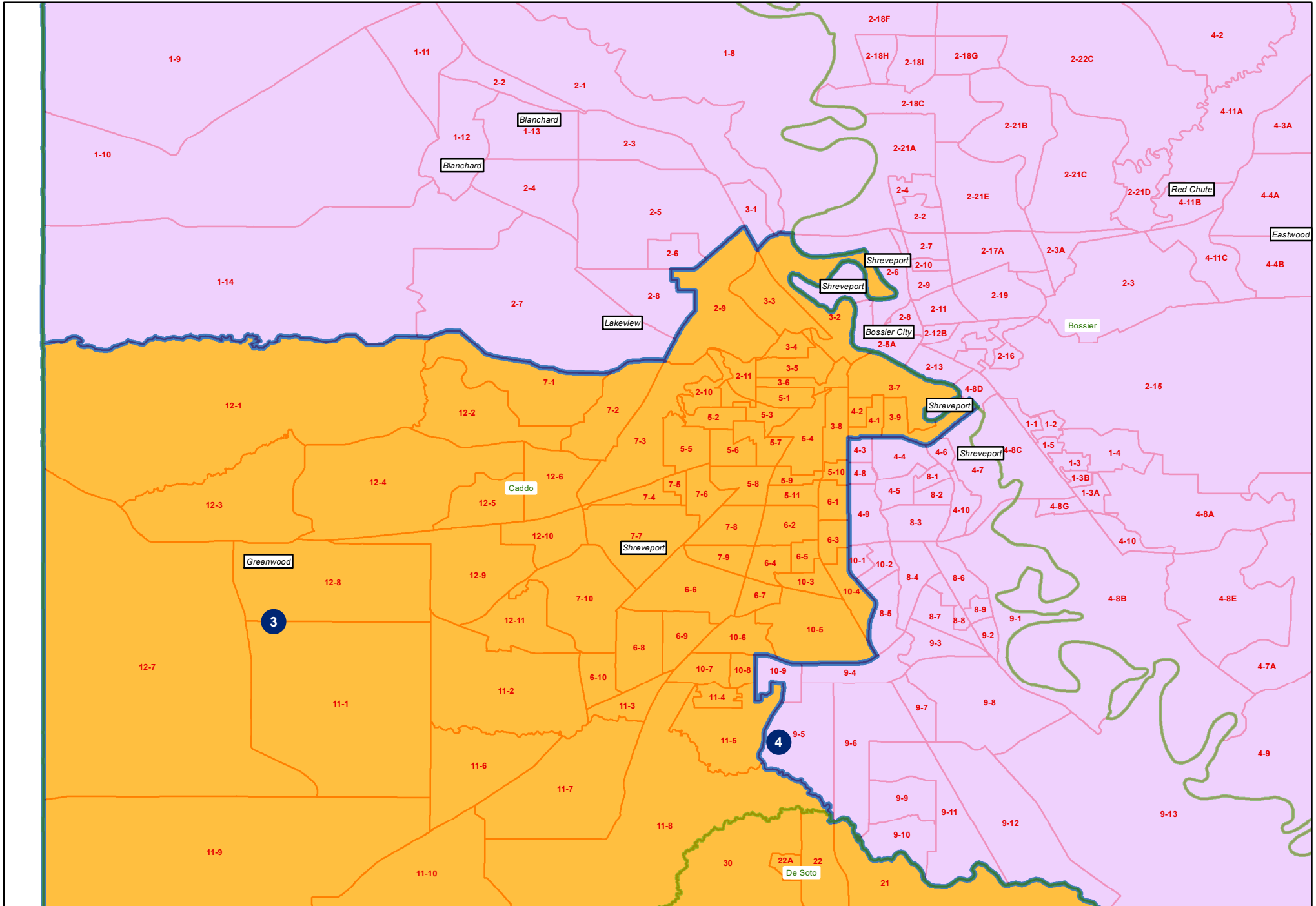
Plan: HLS 241ES-24 (Johnson, M)

	Total Population	Total White	Total Black	Total Asian	Total American Indian	Total Other	VAP Total	VAP White	VAP Black	VAP Asian	VAP American Indian	VAP Other	Reg Total Dec 2023	Reg White Dec 2023	Reg Black Dec 2023	Reg Other Dec 2023
District 5																
*Lafayette	204,731	142,188	41,087	6,187	2,892	12,377	156,071	112,414	28,493	4,480	2,173	8,511	125,419	98,178	19,894	7,347
*Lafourche	87,504	62,739	15,324	958	4,096	4,387	66,814	49,714	10,771	690	2,688	2,951	47,707	39,276	6,111	2,320
St. Martin	51,767	33,259	15,921	597	539	1,451	39,404	26,278	11,293	407	413	1,013	33,997	23,306	9,880	811
St. Mary	49,406	26,949	15,991	835	1,670	3,961	37,521	21,594	11,520	593	1,173	2,641	29,204	17,999	9,570	1,635
Terrebonne	109,580	69,934	23,147	1,743	8,637	6,119	82,505	55,631	15,796	1,239	5,750	4,089	55,810	41,601	9,910	4,299
Vermilion	57,359	44,477	8,810	1,447	623	2,002	43,012	34,363	5,787	1,037	488	1,337	35,511	29,693	4,555	1,263
District 5	687,852	463,232	155,700	14,128	19,824	34,968	521,061	365,360	108,112	10,181	13,666	23,742	405,987	306,339	79,356	20,292
	100.000%	67.345%	22.636%	2.054%	2.882%	5.084%	100.000%	70.118%	20.748%	1.954%	2.623%	4.556%	77.915%	75.455%	19.546%	4.998%
District 6																
Ascension	126,500	81,141	32,216	2,300	2,004	8,839	91,957	61,136	22,139	1,514	1,390	5,778	78,646	55,542	18,828	4,276
Assumption	21,039	13,722	6,220	96	258	743	16,616	11,145	4,707	57	197	510	13,323	8,977	4,131	215
*East Baton Rouge	226,134	142,910	53,094	10,878	3,057	16,195	178,747	118,297	38,261	8,293	2,427	11,469	136,234	100,088	26,128	10,018
*Jefferson	235,283	148,032	32,625	12,228	4,467	37,931	187,413	123,608	23,632	9,226	3,377	27,570	139,619	105,668	14,039	19,912
*Lafourche	10,053	8,971	531	67	128	356	7,805	7,124	306	48	89	238	6,531	6,205	166	160
*St. Charles	35,287	25,732	5,854	572	707	2,422	26,315	19,843	3,956	366	487	1,663	22,636	18,067	3,233	1,336
*St. John the Baptist	7,090	3,724	2,693	35	110	528	5,630	3,181	1,982	27	86	354	4,760	2,640	1,927	193
District 6	661,386	424,232	133,233	26,176	10,731	67,014	514,483	344,334	94,983	19,531	8,053	47,582	401,749	297,187	68,452	36,110
	100.000%	64.143%	20.145%	3.958%	1.623%	10.132%	100.000%	66.928%	18.462%	3.796%	1.565%	9.249%	78.088%	73.973%	17.038%	8.988%
District 7																
*Jefferson	205,498	72,903	93,592	10,796	3,219	24,988	157,241	60,527	68,543	8,466	2,458	17,247	113,814	47,268	52,163	14,383
*Orleans	354,716	102,948	217,124	11,663	3,303	19,678	283,033	91,331	164,682	9,666	2,666	14,688	218,377	69,050	129,574	19,753
*St. Charles	17,262	7,818	8,074	265	218	887	13,226	6,311	5,934	163	180	638	10,946	5,344	5,037	565
St. James	20,192	9,973	9,762	60	82	315	15,505	7,883	7,297	31	64	230	14,531	7,116	7,196	219
*St. John the Baptist	35,387	10,153	22,503	368	355	2,008	26,873	8,441	16,455	296	264	1,417	22,724	6,698	14,726	1,300
District 7	633,055	203,795	351,055	23,152	7,177	47,876	495,878	174,493	262,911	18,622	5,632	34,220	380,392	135,476	208,696	36,220
	100.000%	32.192%	55.454%	3.657%	1.134%	7.563%	100.000%	35.189%	53.019%	3.755%	1.136%	6.901%	76.711%	35.615%	54.863%	9.522%

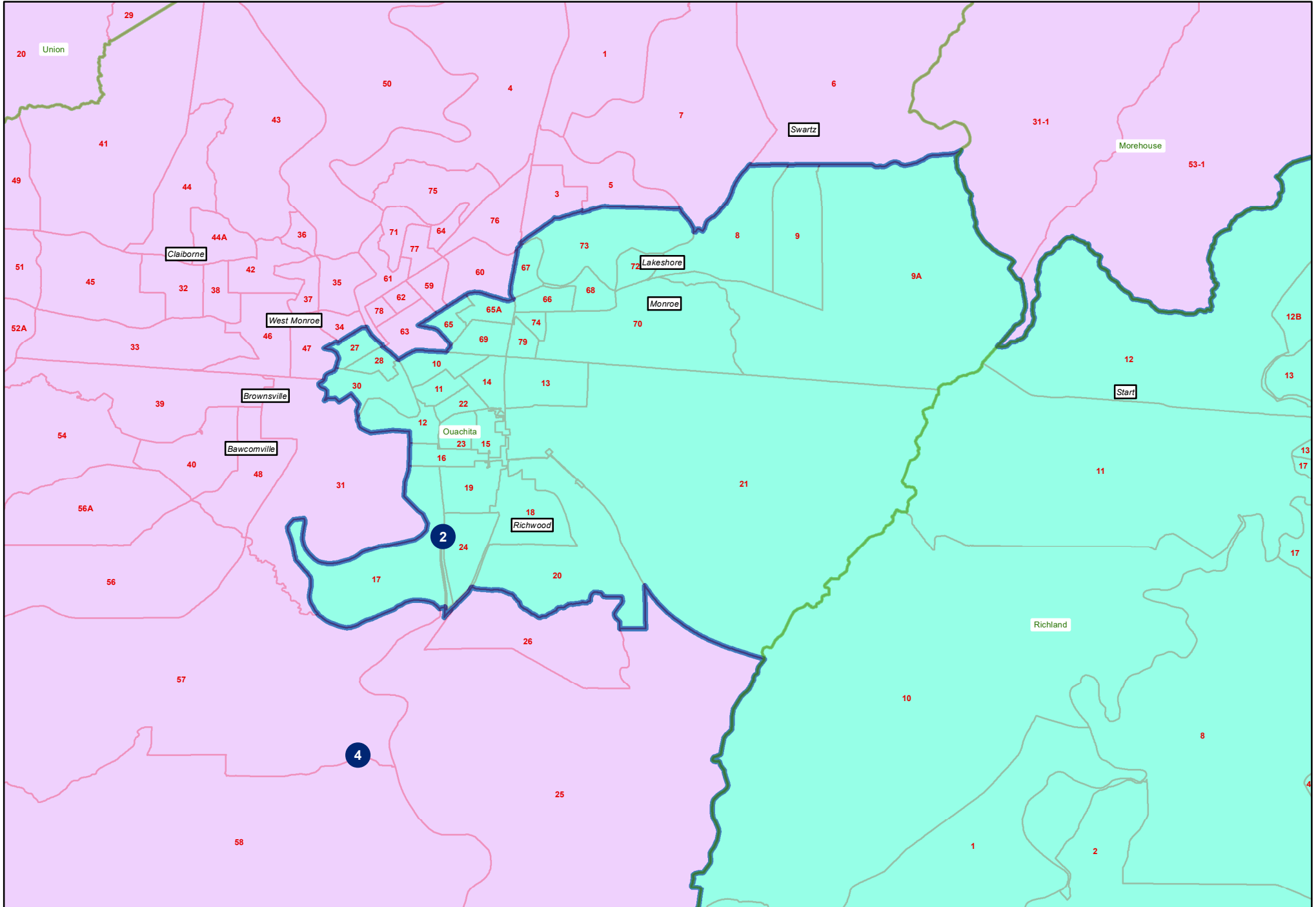
HLS 241ES-24 (Johnson, M)
Statewide



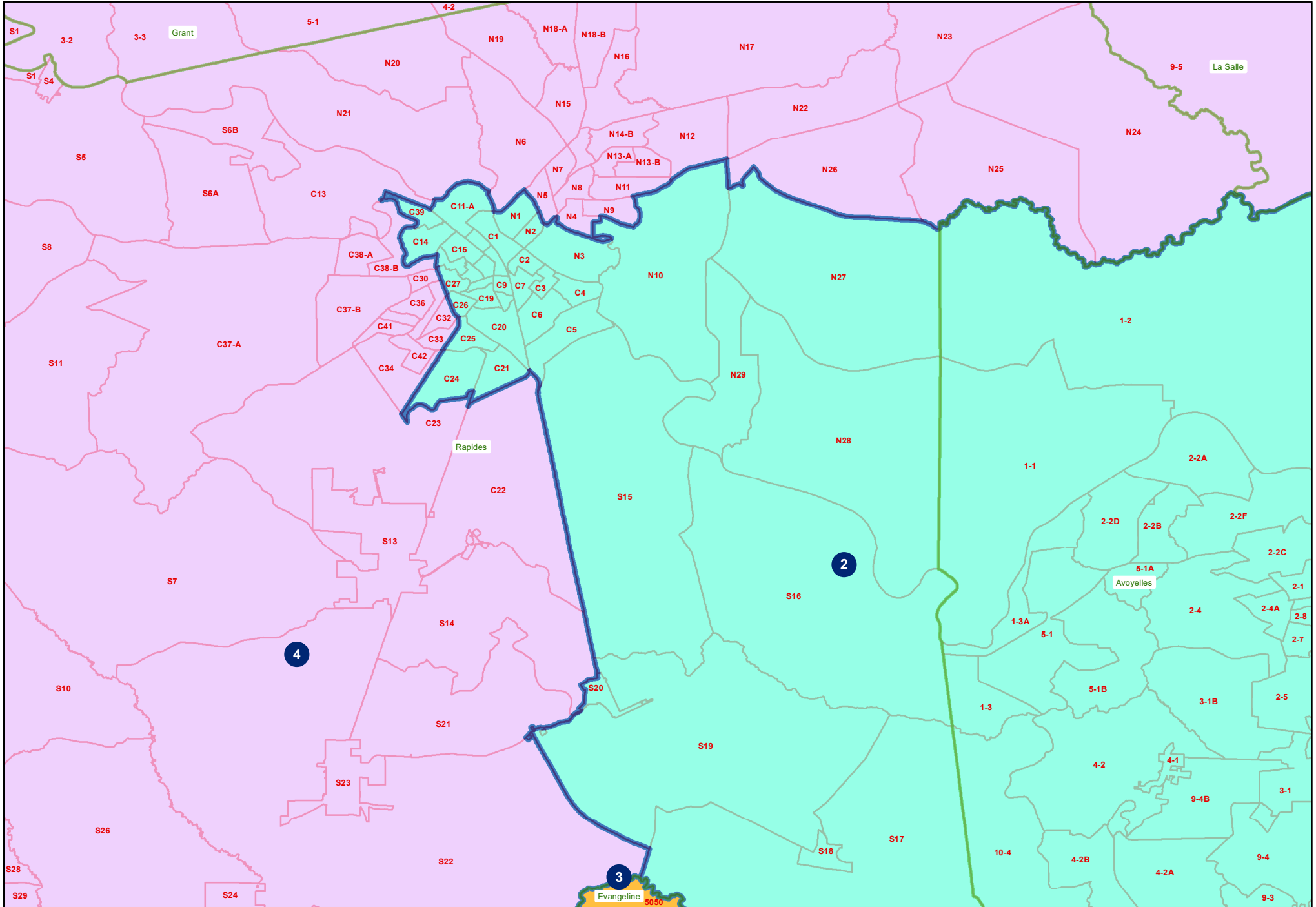
HLS 241ES-24 (Johnson, M)
Caddo Parish



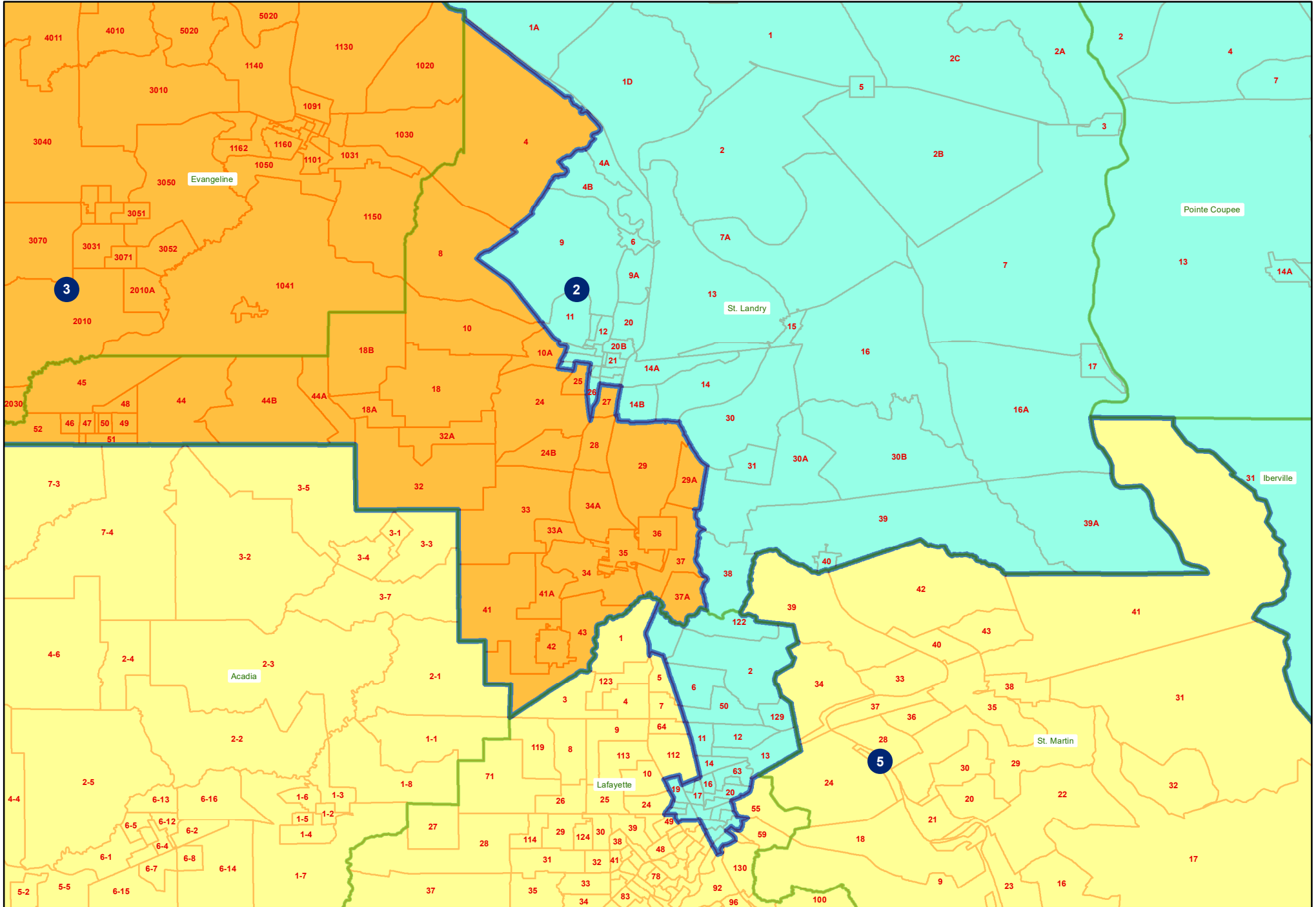
HLS 241ES-24 (Johnson, M)
Ouachita Parish



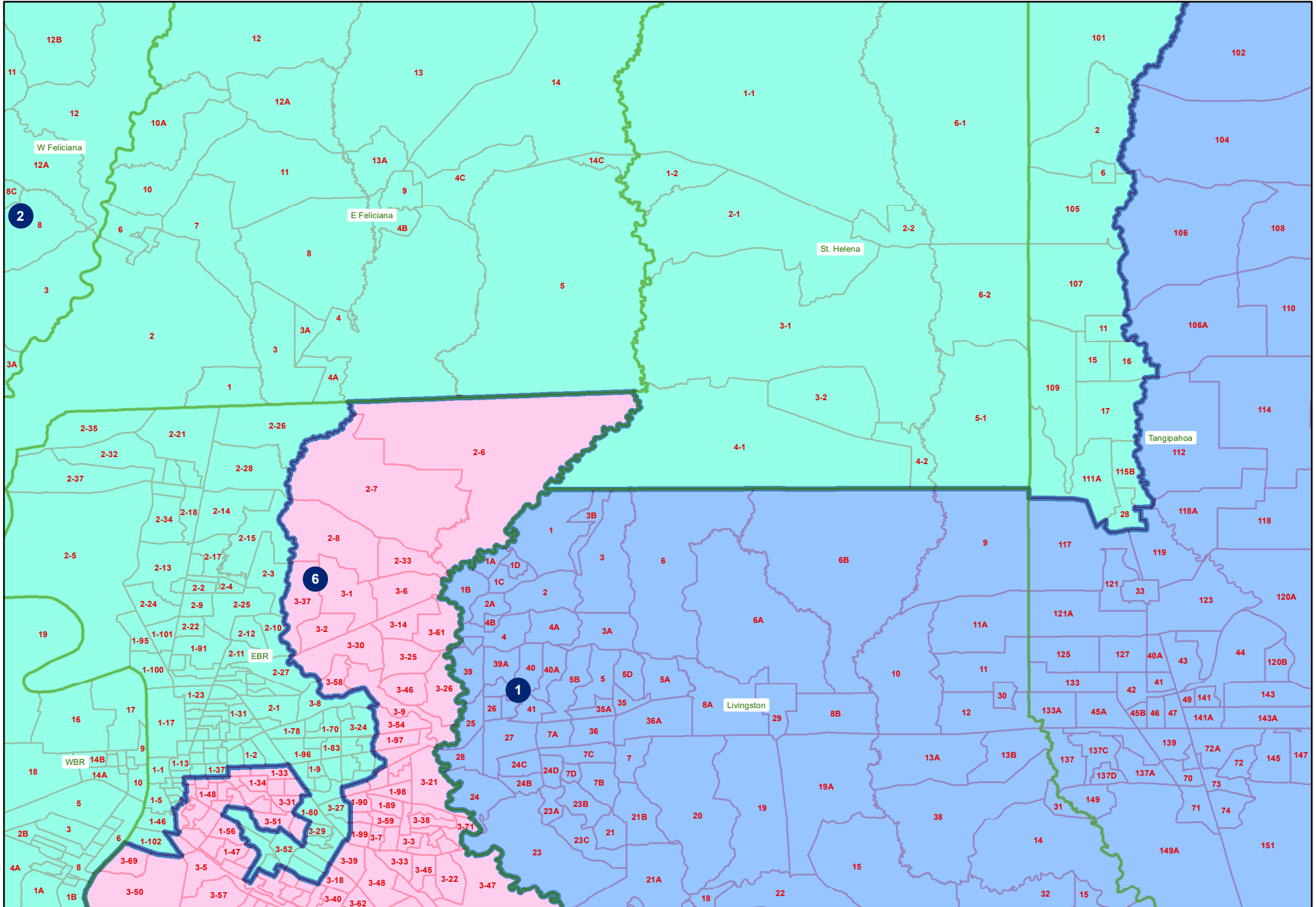
HLS 241ES-24 (Johnson, M)
Rapides Parish



HLS 241ES-24 (Johnson, M)
St. Landry and Lafayette Parishes



HLS 241ES-24 (Johnson, M)
East Baton Rouge and Tangipahoa Parishes



HLS 241ES-24 (Johnson, M)

District 7

