

First Extraordinary Session, 2011

SENATE BILL NO. 29

BY SENATOR MILLS

CONGRESS. Provides for the redistricting of Louisiana's congressional districts.

1
2
3
4
5
6
7
8
9
10
11
12
13
14
15
16
17

AN ACT

To enact R.S. 18:1276.1 and to repeal R.S. 18:1276, relative to congressional districts; to provide for the redistricting of Louisiana's congressional districts; to provide relative to the terms of members of congress serving on the effective date of the Act; to provide for the filling of vacancies; to provide relative to positions and offices, other than congressional, that are based upon congressional districts; to provide for the effectiveness of the Act; and to provide for related matters.

Be it enacted by the Legislature of Louisiana:

Section 1. R.S. 18:1276.1 is hereby enacted to read as follows:

§1276.1. Congressional districts

A. Louisiana is divided into six congressional districts, and the qualified electors of each district shall elect one representative to the United States House of Representatives.

(1) District 1 is composed of Precincts 1, 2, 3, 4, 5, 7, 8, 9, 10, 11, 12, 13, 14, 15, 16, 17, 18, 19, 20, 21, 22, 23, 24, 25, 26, 27, 28, 29, 30, 31, 32, 33, 34, 35, 36, 37, 38, 39, 40, 41, 42, 43, 44, 45, 46, 51, 52, 53, 54, 55, 56, 58, 59, 60, 61, 62, 63, 64, 65, 66, 67, 68, 69, 70, 71, 72, 73, 74, 75, 76, 77, 78, 79, 80, 81, 82, 83, 84, 85, 86, 87,

1 88, 89, 90, 91, 92, 93, 94, 95, 96, 97, 98, 99, 100, 101, 102, 103, 105, 106, 116, 117,
2 118, 119, 120, 121, 122, 123, 124, 125, 126, 127, 128, 129, 130, 132, 134, 136, 171,
3 198, 199, 203, 210, 211, 226, 227, 228, 229, 230, 231, 234, 246, 247, 248, 3-G, 5-G,
4 9-G, 10-G, 12-G, 1-GI, 1-H, 2-H, 3-H, 4-H, 5-H, 6-H, 7-H, 8-H, 9-H, 1-K, 2-K,
5 3-K, 4-K, 5-K, 6-K, 7-K, 8-K, 9-K, 10-K, 11-K, 12-K, 13-KA, 16-K, 17-K, 18-K,
6 19-K, 20-K, 25-K, 34-K, 35-K and 1-L of Jefferson Parish; Precincts 10-1, 10-2,
7 10-3, 10-4, 10-5, 10-6, 10-7, 10-8, 10-9, 10-10 and 11-1 of Lafourche Parish;
8 Precincts 4-7, 4-9, 4-11, 4-14, 4-15, 4-17, 4-17A, 4-18, 4-20, 4-21, 4-22, 4-23, 5-12,
9 5-13, 5-15, 5-16, 5-17, 5-18, 7-41, 7-42, 14-1, 14-2, 14-3, 14-4, 14-5, 14-6, 14-7,
10 14-8, 14-9, 14-10, 14-11, 15-19A, 16-2, 17-1, 17-17, 17-18, 17-18A, 17-19 and
11 17-20 of Orleans Parish; Plaquemines Parish; St. Bernard Parish; St. Tammany
12 Parish; Precincts 11, 15, 16, 17, 18, 26, 27, 27A, 28, 28A, 33, 40, 40A, 41, 42, 42A,
13 43, 44, 45, 45A, 46, 47, 48, 49, 70, 70A, 71, 72, 72A, 73, 74, 105, 106, 106A, 106B,
14 107, 108, 109, 109A, 110, 111, 111A, 112, 114, 115B, 116, 117, 118, 119, 120,
15 120A, 120B, 121, 121A, 121B, 122, 122A, 123, 124, 125, 127, 127A, 129, 129A,
16 133, 133A, 137, 137A, 137B, 137C, 137D, 139, 141, 141A, 143, 145, 149, 149A
17 and 151 of Tangipahoa Parish and Washington Parish.

18 (2) District 2 is composed of Precincts 36, 39, 44, 45, 47, 48, 49, 51, 52,
19 53, 54, 55, 56 and 57 of Ascension Parish; Precincts 1-1, 1-2, 6-2 and 7-1 of
20 Assumption Parish; Precincts 1-1, 1-2, 1-3, 1-4, 1-5, 1-6, 1-10, 1-13, 1-14, 1-15,
21 1-16, 1-17, 1-18, 1-19, 1-21, 1-22, 1-23, 1-24, 1-25, 1-26, 1-27, 1-28, 1-29, 1-30,
22 1-31, 1-32, 1-33, 1-36, 1-37, 1-38, 1-45, 1-46, 1-50, 1-51, 1-57, 1-58, 1-61, 1-62,
23 1-63, 1-67, 1-68, 1-77, 1-84, 1-85, 1-86, 1-91, 1-92, 1-93, 1-94, 1-95, 1-100, 1-101,
24 1-102, 1-104, 2-1, 2-5, 2-9, 2-11, 2-13, 2-16, 2-20, 2-22, 2-23, 2-24, 2-30, 3-5 and
25 3-44 of East Baton Rouge Parish; Precincts 1, 2, 3, 7, 8, 10, 11, 12, 13, 13A, 13B,
26 13C, 14, 14A, 14B, 15, 16, 17, 17A, 18, 19, 19A, 20 and 23 of Iberville Parish;
27 Precincts 57, 104, 107, 108, 115, 131, 133, 138, 150, 151, 152, 153, 154, 155, 156,
28 157A, 157B, 170, 172, 173, 174, 175, 176, 177, 178, 179A, 179B, 180, 181, 182,
29 183, 184, 185A, 185B, 187, 188, 189, 190, 191, 192, 193, 194A, 194B, 195, 196,

1 197A, 197B, 197C, 200, 201, 202, 204, 205, 212A, 212B, 213A, 213B, 213C, 214A,
2 214B, 215, 216A, 216B, 217, 225, 232A, 232B, 235, 236, 237, 238, 1-G, 2-G, 4-G,
3 6-G, 7-G, 8-G, 11-G, 13-G, 13-KB, 14-K, 15-K, 21-K, 22-K, 23-K, 24-K, 26-K,
4 27-K, 28-K, 29-K, 30-K, 31-K, 33-K, 1-W, 2-W, 3-W, 4-W, 5-W, 6-W and 7-W
5 of Jefferson Parish; Precincts 1-1, 1-2, 1-5, 1-6, 2-1, 2-2, 2-3, 2-4, 2-6, 2-6A, 2-7,
6 3-1, 3-3, 3-5, 3-8, 3-9, 3-12, 3-14, 3-15, 3-18, 3-19, 3-20, 4-2, 4-3, 4-4, 4-5, 4-6, 4-8,
7 5-1, 5-2, 5-3, 5-4, 5-5, 5-7, 5-8, 5-9, 5-10, 5-11, 6-1, 6-2, 6-4, 6-6, 6-7, 6-8, 6-9, 7-1,
8 7-2, 7-4, 7-5, 7-6, 7-7, 7-8, 7-9A, 7-10, 7-11, 7-12, 7-13, 7-14, 7-15, 7-16, 7-17,
9 7-18, 7-19, 7-20, 7-21, 7-23, 7-24, 7-25, 7-25A, 7-26, 7-27, 7-27B, 7-28, 7-28A,
10 7-29, 7-30, 7-32, 7-33, 7-34, 7-35, 7-37, 7-37A, 7-40, 8-1, 8-2, 8-4, 8-6, 8-7, 8-8,
11 8-9, 8-12, 8-13, 8-14, 8-15, 8-19, 8-20, 8-21, 8-22, 8-23, 8-24, 8-25, 8-26, 8-27, 8-28,
12 8-30, 9-1, 9-3, 9-3A, 9-4, 9-5, 9-5A, 9-6B, 9-6C, 9-6D, 9-6E, 9-6F, 9-7, 9-8, 9-8A,
13 9-9, 9-10, 9-11, 9-12, 9-13, 9-14, 9-15, 9-16, 9-17, 9-19, 9-21, 9-23, 9-25, 9-26, 9-28,
14 9-28C, 9-28E, 9-29, 9-30, 9-30A, 9-31, 9-31A, 9-31B, 9-31D, 9-32, 9-33, 9-34A,
15 9-35, 9-35A, 9-36, 9-36B, 9-37, 9-38, 9-38A, 9-39, 9-39B, 9-40, 9-40A, 9-40C,
16 9-41, 9-41A, 9-41B, 9-41C, 9-41D, 9-42, 9-42C, 9-43A, 9-43B, 9-43C, 9-43E,
17 9-43F, 9-43G, 9-43H, 9-43I, 9-43J, 9-43K, 9-43L, 9-43M, 9-43N, 9-44, 9-44A,
18 9-44B, 9-44D, 9-44E, 9-44F, 9-44G, 9-44I, 9-44J, 9-44L, 9-44M, 9-44N, 9-44O,
19 9-44P, 9-44Q, 9-45, 9-45A, 10-3, 10-6, 10-7, 10-8, 10-9, 10-11, 10-12, 10-13, 10-14,
20 11-2, 11-3, 11-4, 11-5, 11-8, 11-9, 11-10, 11-11, 11-12, 11-13, 11-14, 11-17, 12-1,
21 12-2, 12-3, 12-4, 12-5, 12-6, 12-7, 12-8, 12-9, 12-10, 12-11, 12-12, 12-13, 12-14,
22 12-16, 12-17, 12-19, 13-1, 13-2, 13-3, 13-4, 13-5, 13-6, 13-7, 13-8, 13-9, 13-10,
23 13-11, 13-12, 13-13, 13-14, 13-15, 13-16, 14-12, 14-13A, 14-14, 14-15, 14-16,
24 14-17, 14-18A, 14-19, 14-20, 14-21, 14-23, 14-24A, 14-25, 14-26, 15-1, 15-2, 15-3,
25 15-5, 15-6, 15-8, 15-9, 15-10, 15-11, 15-12, 15-12A, 15-13, 15-13A, 15-13B, 15-14,
26 15-14A, 15-14B, 15-14C, 15-14D, 15-14E, 15-14F, 15-14G, 15-15, 15-15A,
27 15-15B, 15-16, 15-17, 15-17A, 15-17B, 15-18, 15-18A, 15-18B, 15-18C, 15-18D,
28 15-18E, 15-18F, 15-19, 15-19B, 15-19C, 16-1, 16-1A, 16-3, 16-4, 16-5, 16-6, 16-7,
29 16-8, 16-9, 17-2, 17-3, 17-4, 17-5, 17-6, 17-7, 17-8, 17-9, 17-10, 17-11, 17-12,

1 17-13, 17-13A, 17-14, 17-15 and 17-16 of Orleans Parish; Precincts 1-1, 1-2, 1-3,
 2 1-5, 2-1, 2-2, 2-3, 2-4, 2-5, 4-1, 4-2, 4-3, 4-4, 5-1, 5-3, 5-4, 6-6, 7-1, 7-2, 7-3 and 7-4
 3 of St. Charles Parish; Precincts 2, 5, 7, 7-A, 8-A, 10, 11, 12, 13, 14, 15, 15B, 16,
 4 17, 17-A and 18 of St. James Parish; Precincts 1-1, 1-2, 1-3, 1-4, 1-5, 2-2, 2-3,
 5 2-4, 3-1, 3-2, 3-3, 3-4, 4-1, 4-2, 4-3, 4-4, 4-9, 5-1, 5-2, 5-5, 5-6, 5-7, 6-1, 6-3, 6-4,
 6 7-3, 7-5 and 7-7 of St. John the Baptist Parish and Precincts 2-1A, 3-1A, 3-1B,
 7 4-1, 4-2, 4-3A, 4-3B, 4-4, 4-5, 5-1 and 6-2 of West Baton Rouge Parish.

8 (3) District 3 is composed of Precincts 260, 261, 262, 306, 307, 308, 309E,
 9 309W, 310, 311, 312, 313E, 313W, 314, 315E, 315W, 316E, 316W, 317, 318, 319,
 10 320, 321, 322, 323, 324, 325, 326, 327, 328, 329, 330, 331, 332N, 332S, 333, 334,
 11 335, 336, 337, 338, 339, 362, 363, 364, 365, 366, 367N, 367S, 368, 369, 370, 371N,
 12 371S, 800, 801, 861E and 861W of Calcasieu Parish; Cameron Parish; Iberia
 13 Parish; Lafayette Parish; Precincts 1-1, 1-2, 1-3, 1-4, 2-1, 2-1A, 2-2, 2-3, 2-3A,
 14 2-4, 2-4A, 2-5, 2-6, 2-7, 2-8, 2-9, 2-10, 2-11, 2-12, 2-13, 2-14, 3-1, 3-2, 3-3, 3-4, 3-5,
 15 3-6, 4-1, 4-2, 4-3, 4-4, 4-5, 4-6, 5-1, 5-1A, 5-1B, 5-2, 6-1, 6-2, 6-3, 6-4, 7-1, 7-2, 7-3,
 16 7-4, 8-1, 9-1, 9-2, 10-11, 10-12, 10-13, 10-14, 10-15, 10-16, 11-2, 11-3 and 11-4 of
 17 Lafourche Parish; St. Martin Parish; St. Mary Parish; Terrebonne Parish and
 18 Vermilion Parish.

19 (4) District 4 is composed of Acadia Parish; Avoyelles Parish; Bienville
 20 Parish; Caldwell Parish; Catahoula Parish; Claiborne Parish; Concordia
 21 Parish; East Carroll Parish; Evangeline Parish; Franklin Parish; Grant Parish;
 22 Jackson Parish; La Salle Parish; Lincoln Parish; Madison Parish; Morehouse
 23 Parish; Precincts 2-3 of Natchitoches Parish; Ouachita Parish; Rapides Parish;
 24 Richland Parish; Precincts 6-1, 6-2, 6-5, 6-6, 6-7, 6-8, 6-9, 6-10, 6-11, 6-11A,
 25 6-13, 6-14, 6-15, 6-16 and 6-16A of St. Landry Parish; Tensas Parish; Union
 26 Parish; West Carroll Parish and Winn Parish.

27 (5) District 5 is composed of Allen Parish; Beauregard Parish; Bossier
 28 Parish; Caddo Parish; Precincts 160E, 160W, 161, 162E, 162W, 163, 164, 165,
 29 166, 167, 300, 301, 302, 303, 304, 305, 360, 361, 400, 401, 402, 403, 404, 405, 406,

1 407, 408, 440, 441, 460E, 460W, 461, 462, 463, 464, 465, 466E, 466W, 467, 468,
2 469, 560, 561, 562, 600, 601, 602, 603, 660, 661, 662, 663, 664, 700, 701, 702, 703,
3 760, 761, 762, 860N and 860S of Calcasieu Parish; De Soto Parish; Jefferson
4 Davis Parish; Precincts 1-1, 1-1A, 1-2, 1-3, 1-3A, 1-4, 1-4A, 1-4B, 1-5, 1-5A, 1-6,
5 1-7, 1-8, 1-9, 1-9A, 1-10, 1-10A, 1-10B, 1-11, 1-12, 1-13, 1-14, 2-1, 2-2, 2-4, 2-5,
6 2-6, 2-7, 2-7A, 2-8, 2-9, 3-1, 3-2, 3-3, 3-4, 3-5, 3-6, 3-7, 3-8, 3-9, 3-10, 4-1, 4-2, 4-3,
7 4-4, 4-5, 4-6, 4-7, 4-8 and 4-9 of Natchitoches Parish; Red River Parish; Sabine
8 Parish; Vernon Parish and Webster Parish.

9 (6) District 6 is composed of Precincts 1, 2, 3, 4, 5, 6, 7, 8, 9, 10, 11, 12,
10 13, 14, 15, 16, 17, 18, 19, 20, 21, 22, 23, 24, 25, 26, 27, 28, 30, 31, 32, 33, 34, 35, 37,
11 40, 41, 42, 43, 50, 58, 60 and 61 of Ascension Parish; Precincts 2-1, 2-2, 2-3, 3-1,
12 3-2, 4-1, 4-2, 5-1, 5-2, 5-3, 5-4, 6-1, 7-2, 8-1 and 9-1 of Assumption Parish;
13 Precincts 1-7, 1-8, 1-9, 1-12, 1-34, 1-35, 1-39, 1-40, 1-41, 1-42, 1-43, 1-44, 1-47,
14 1-48, 1-49, 1-52, 1-53, 1-54, 1-55, 1-56, 1-59, 1-60, 1-64, 1-65, 1-66, 1-69, 1-70,
15 1-71, 1-72, 1-73, 1-74, 1-75, 1-78, 1-80, 1-81, 1-82, 1-83, 1-87, 1-88, 1-89, 1-90,
16 1-97, 1-98, 1-99, 1-103, 1-105, 1-107, 2-2, 2-3, 2-4, 2-6, 2-7, 2-8, 2-10, 2-12, 2-14,
17 2-15, 2-17, 2-18, 2-19, 2-21, 2-25, 2-26, 2-27, 2-28, 2-29, 2-31, 2-32, 3-1, 3-2, 3-3,
18 3-4, 3-6, 3-7, 3-8, 3-9, 3-10, 3-11, 3-12, 3-13, 3-14, 3-15, 3-16, 3-17, 3-18, 3-19,
19 3-20, 3-21, 3-22, 3-23, 3-24, 3-25, 3-26, 3-27, 3-28, 3-29, 3-30, 3-31, 3-32, 3-33,
20 3-34, 3-35, 3-36, 3-37, 3-38, 3-39, 3-40, 3-41, 3-42, 3-43, 3-45, 3-46, 3-47, 3-48,
21 3-49, 3-50, 3-51, 3-52, 3-53, 3-54 and 3-55 of East Baton Rouge Parish; East
22 Feliciana Parish; Precincts 4, 5, 6, 6A, 15A, 15B, 21, 22, 24, 25, 25A, 25B, 26,
23 26A, 27, 28, 29, 30, 31 and 32 of Iberville Parish; Livingston Parish; Pointe
24 Coupee Parish; Precincts 1-6, 3-1, 3-2, 3-3, 3-4, 3-5, 3-6, 5-2, 5-5, 6-1, 6-2, 6-3,
25 6-4, 6-5, 6-7 and 6-8 of St. Charles Parish; St. Helena Parish; Precincts 3, 4, 6,
26 8 and 9 of St. James Parish; Precincts 2-1, 4-8, 5-3, 5-4, 7-2 and 7-4 of St. John
27 the Baptist Parish; Precincts 1-1, 1-2, 1-2A, 1-3, 1-3A, 1-4, 1-4A, 1-5, 1-6, 1-7,
28 1-8, 1-9, 1-10, 1-11, 1-12, 1-13, 1-14, 1-15, 1-15A, 1-16, 1-17, 1-18, 1-19, 1-20,
29 1-21, 1-22, 1-23, 1-24, 1-25, 1-26, 1-26A, 1-28, 1-28A, 1-29, 2-1, 2-2, 2-3, 2-4, 2-5,

1 2-6, 2-7, 2-8, 2-9, 3-1, 3-2, 3-3, 3-4, 3-5, 3-6, 4-2, 4-3, 4-4, 4-5, 4-6, 4-7, 4-8, 4-9,
2 4-10, 4-11, 4-12, 4-12A, 4-13, 5-1, 5-2, 5-3, 5-4, 5-5, 5-6, 5-8, 6-3 and 6-4 of St.
3 Landry Parish; Precincts 1, 2, 6, 101, 102, 103, 104 and 104A of Tangipahoa
4 Parish; Precincts 1-1, 2-1B, 2-2, 2-3, 3-2, 6-1, 7-1, 7-2, 7-3 and 7-4 of West Baton
5 Rouge Parish and West Feliciana Parish.

6 B. The precincts referenced in this Act are those precincts identified as
7 Voting Districts (VTDs) in the 2010 Census Redistricting TIGER/Line
8 Shapefiles for the State of Louisiana.

9 C. When a precinct referenced in this Act has been subdivided by action
10 of the parish governing authority on a nongeographic basis or subdivided by
11 action of the parish governing authority on a geographic basis in accordance
12 with the provisions of R.S. 18:532.1, the enumeration in this Act of the general
13 precinct designation shall include all nongeographic and all geographic
14 subdivisions thereof, however such subdivisions may be designated. The
15 territorial limits of the districts as provided in this Act shall continue in effect
16 without change regardless of any changes made to the precincts by the parish
17 governing authority.

18 Section 2. R.S. 18:1276 is hereby repealed effective at noon on January 3, 2013.

19 Section 3. The provisions of Section 1 of this Act shall be effective for the purposes
20 of election of representatives to the United States Congress at the next regularly scheduled
21 election for representatives to the congress in 2012, commencing on the date and at the time
22 that the qualifying period opens for such offices. The effectiveness of Section 1 of this Act
23 for such qualification and election shall not reduce the term of office of any member of the
24 congress or change the district which any member represents pursuant to R.S. 18:1276. For
25 subsequent elections of representatives to the United States Congress and for all other
26 purposes, the provisions of Section 1 of this Act shall become effective at noon on January
27 3, 2013.

The original instrument and the following digest, which constitutes no part of the legislative instrument, were prepared by Yolanda J. Dixon.

DIGEST

Present law provides for seven La. congressional districts.

Proposed law repeals present law, and further redistricts the present La. congressional districts to provide for six La. congressional districts.

Effective for election purposes only for the regular congressional elections in 2012; effective for all purposes on 1/3/2013.

(Enacts R.S. 18:1276.1; repeals R.S. 18:1276)

Plan Statistics

<u>Districts:</u>	<u># of Members</u>	<u>Actual Population</u>	<u>Ideal Population</u>	<u>Absolute Deviation</u>	<u>Relative Deviation</u>
District 1	1	755,706	755,562	144	0.019%
District 2	1	755,631	755,562	69	0.009%
District 3	1	755,371	755,562	-191	-0.025%
District 4	1	755,677	755,562	115	0.015%
District 5	1	755,451	755,562	-111	-0.015%
District 6	1	755,536	755,562	-26	-0.003%
Grand Total:	6	4,533,372	4,533,372		

Ideal Population Per Member:	755562		
Number of Districts for Plan Type:	6		
Range of District Populations:	755,371	to	755,706
Absolute Mean Deviation:	56		
Absolute Range:	-191	to	144
Absolute Overall Range:	335		
Relative Mean Deviation:	0.01%		
Relative Range:	-0.03%	to	0.02%
Relative Overall Range:	0.05%		

<i>Ideal - Actual:</i>	0
<i>Remainder:</i>	0
<i>Unassigned Population:</i>	0

Total Population

	Total Population	Total White	Total Black	Total Asian	Total American Indian	Total Other	Total Hispanic	Reg Total Jan 2011
District 1	755,706	586,015	122,677	17,625	7,773	21,616	57,787	451,363
	100.000%	77.545%	16.233%	2.332%	1.029%	2.860%	7.647%	77.952%
District 2	755,631	236,366	474,044	22,479	4,048	18,694	43,321	442,665
	100.000%	31.281%	62.735%	2.975%	0.536%	2.474%	5.733%	77.149%
District 3	755,371	520,585	194,931	12,558	13,903	13,394	26,103	444,351
	100.000%	68.918%	25.806%	1.662%	1.841%	1.773%	3.456%	78.760%
District 4	755,677	483,377	254,007	6,028	5,729	6,536	15,132	455,143
	100.000%	63.966%	33.613%	0.798%	0.758%	0.865%	2.002%	80.284%
District 5	755,451	486,254	238,843	9,063	10,846	10,445	24,073	430,313
	100.000%	64.366%	31.616%	1.200%	1.436%	1.383%	3.187%	76.209%
District 6	755,536	523,595	202,383	13,798	4,254	11,506	26,144	456,540
	100.000%	69.301%	26.787%	1.826%	0.563%	1.523%	3.460%	80.547%
Grand Total	4,533,372	2,836,192	1,486,885	81,551	46,553	82,191	192,560	2,680,375
	100.000%	62.563%	32.799%	1.799%	1.027%	1.813%	4.248%	78.480%

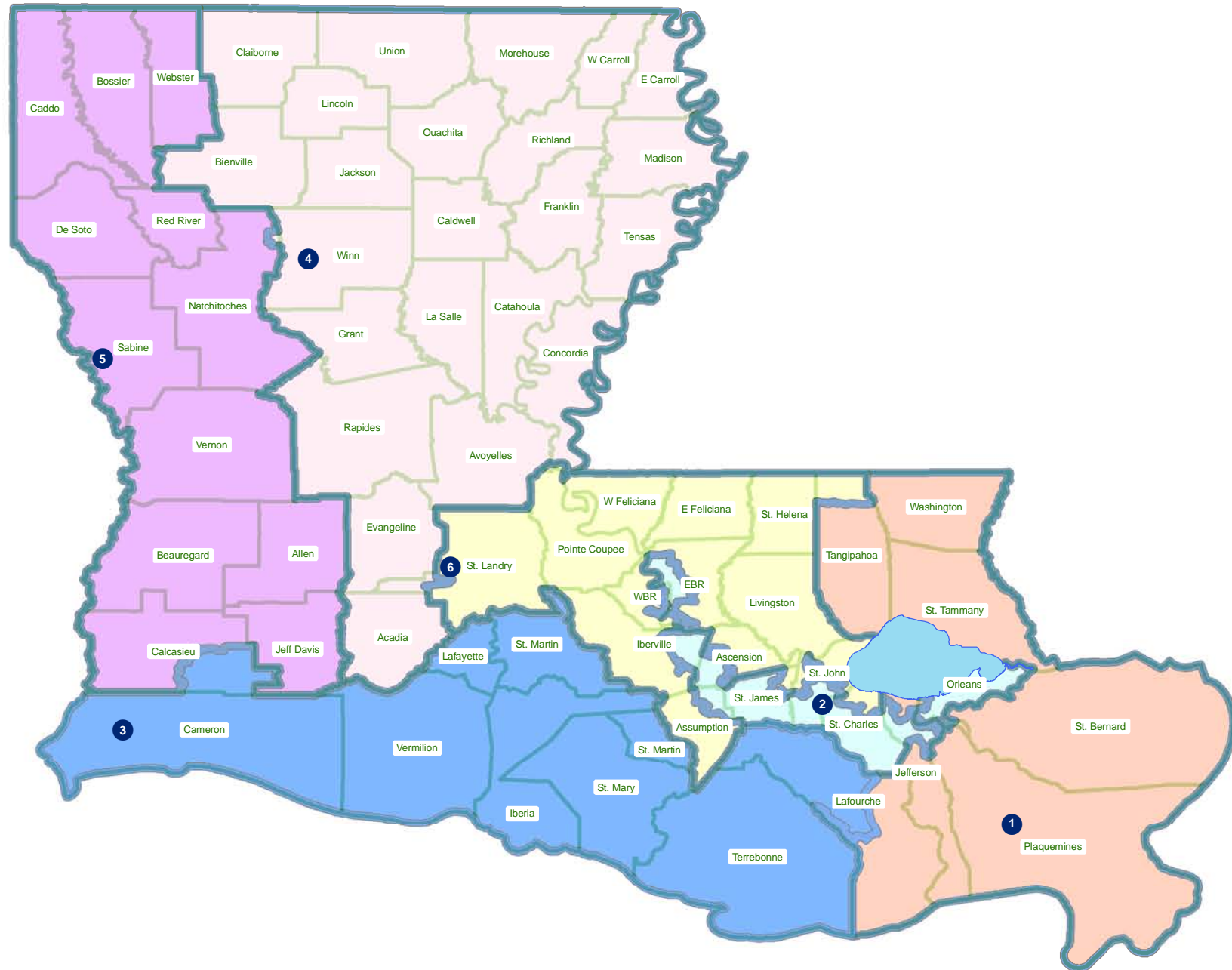
Voter Registration

	Reg Total Jan 2011	Reg White Jan 2011	Reg Black Jan 2011	Reg Other Jan 2011	Reg Dem Total Jan 2011	Reg Rep Total Jan 2011	Reg Other Total Jan 2011
District 1	451,363	368,080	55,139	28,144	172,442	166,570	112,351
	77.952%	81.549%	12.216%	6.235%	38.205%	36.904%	24.891%
District 2	442,665	139,850	274,981	27,834	297,278	49,981	95,406
	77.149%	31.593%	62.119%	6.288%	67.156%	11.291%	21.553%
District 3	444,351	324,124	103,523	16,704	216,682	120,920	106,749
	78.760%	72.943%	23.298%	3.759%	48.764%	27.213%	24.024%
District 4	455,143	307,024	137,679	10,440	241,584	120,339	93,220
	80.284%	67.457%	30.250%	2.294%	53.079%	26.440%	20.481%
District 5	430,313	288,728	125,623	15,962	212,102	119,779	98,432
	76.209%	67.097%	29.193%	3.709%	49.290%	27.835%	22.875%
District 6	456,540	333,311	107,132	16,097	214,898	140,601	101,041
	80.547%	73.008%	23.466%	3.526%	47.071%	30.797%	22.132%
Grand Total	2,680,375	1,761,117	804,077	115,181	1,354,986	718,190	607,199

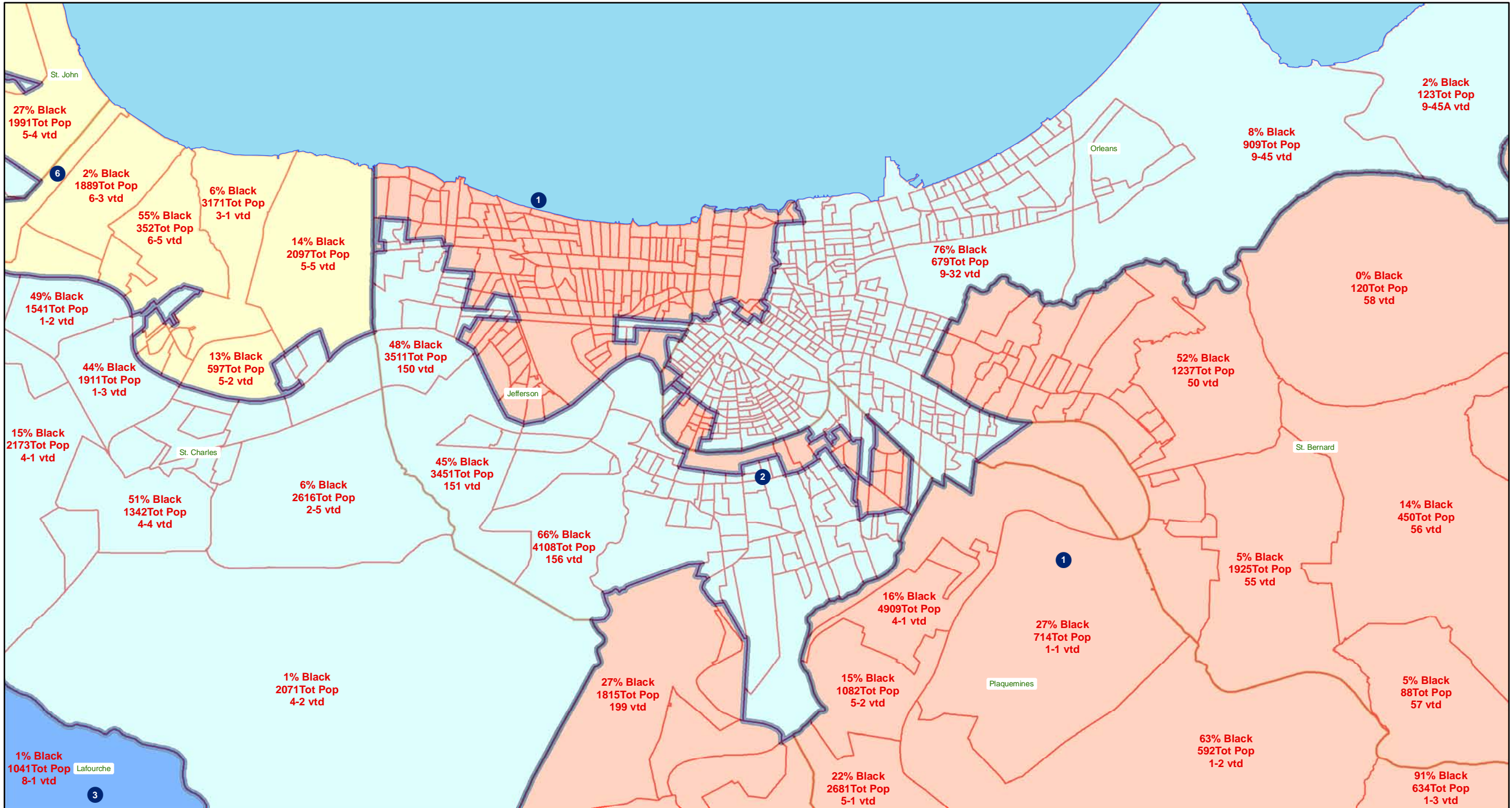
Splits

	Total Population	Total White	Total Black	Total Asian	Total American Indian	Total Other	VAP Total	VAP White	VAP Black	VAP Asian	VAP American Indian	VAP Other	Reg Total Jan 2011	Reg White Jan 2011	Reg Black Jan 2011	Reg Other Jan 2011
District 5																
*Natchitoches	39,136	21,081	16,762	197	648	448	29,656	16,930	11,758	151	476	341	22,735	12,938	8,878	919
Red River	9,091	5,360	3,633	16	43	39	6,778	4,256	2,450	12	34	26	5,981	3,566	2,377	38
Sabine	24,233	17,155	4,234	84	2,636	124	18,311	13,544	2,835	63	1,796	73	13,837	10,811	2,032	994
Vernon	52,334	39,614	8,313	1,426	1,177	1,804	37,822	29,416	5,349	1,026	848	1,183	21,620	17,881	2,495	1,244
Webster	41,207	26,469	14,044	180	316	198	31,497	20,907	10,110	120	241	119	23,913	16,115	7,416	382
District 5	755,451	486,254	238,843	9,063	10,846	10,445	564,645	376,541	166,836	6,530	7,780	6,958	430,313	288,728	125,623	15,962
	100.000%	64.366%	31.616%	1.200%	1.436%	1.383%	100.000%	66.686%	29.547%	1.156%	1.378%	1.232%	76.209%	67.097%	29.193%	3.709%
District 6																
*Ascension	93,648	74,606	15,150	1,203	537	2,152	66,843	54,187	10,126	791	376	1,363	55,379	45,434	7,500	2,445
*Assumption	17,868	13,548	3,834	61	182	243	13,551	10,530	2,690	46	119	166	11,277	8,777	2,398	102
*East Baton Rouge	304,740	192,730	94,458	10,534	1,503	5,515	235,297	157,520	64,806	7,815	1,152	4,004	181,684	128,740	44,758	8,186
East Feliciana	20,267	10,783	9,250	67	127	40	16,075	8,775	7,123	58	94	25	13,411	7,629	5,126	656
*Iberville	14,008	9,293	4,479	49	73	114	10,679	7,257	3,232	35	61	94	9,485	6,396	2,964	125
Livingston	128,026	117,601	6,941	906	1,055	1,523	92,696	85,855	4,535	565	782	959	71,580	66,508	2,985	2,087
Pointe Coupee	22,802	14,010	8,427	69	71	225	17,327	11,073	6,020	44	57	133	15,464	9,584	5,696	184
*St. Charles	19,560	15,757	2,965	247	122	469	14,306	11,751	1,963	154	94	344	11,852	9,706	1,495	651
St. Helena	11,203	5,034	6,014	16	72	67	8,440	4,036	4,291	11	60	42	8,432	3,816	4,517	99
*St. James	7,486	5,386	2,015	31	27	27	5,436	4,081	1,303	17	22	13	4,649	3,737	831	81
*St. John the Baptist	10,391	6,661	3,240	174	60	256	7,804	5,218	2,222	133	44	187	6,522	4,469	1,711	342
*St. Landry	68,630	37,119	30,278	320	313	600	49,837	28,335	20,675	207	214	406	46,811	25,612	20,338	861
*Tangipahoa	7,440	3,823	3,510	22	30	55	5,333	2,925	2,345	16	20	27	4,627	2,479	2,055	93
*West Baton Rouge	13,842	9,119	4,505	57	47	114	10,269	6,968	3,146	45	39	71	8,571	5,976	2,504	91
West Feliciana	15,625	8,125	7,317	42	35	106	12,907	6,412	6,364	24	33	74	6,796	4,448	2,254	94
District 6	755,536	523,595	202,383	13,798	4,254	11,506	566,800	404,923	140,841	9,961	3,167	7,908	456,540	333,311	107,132	16,097
	100.000%	69.301%	26.787%	1.826%	0.563%	1.523%	100.000%	71.440%	24.848%	1.757%	0.559%	1.395%	80.547%	73.008%	23.466%	3.526%

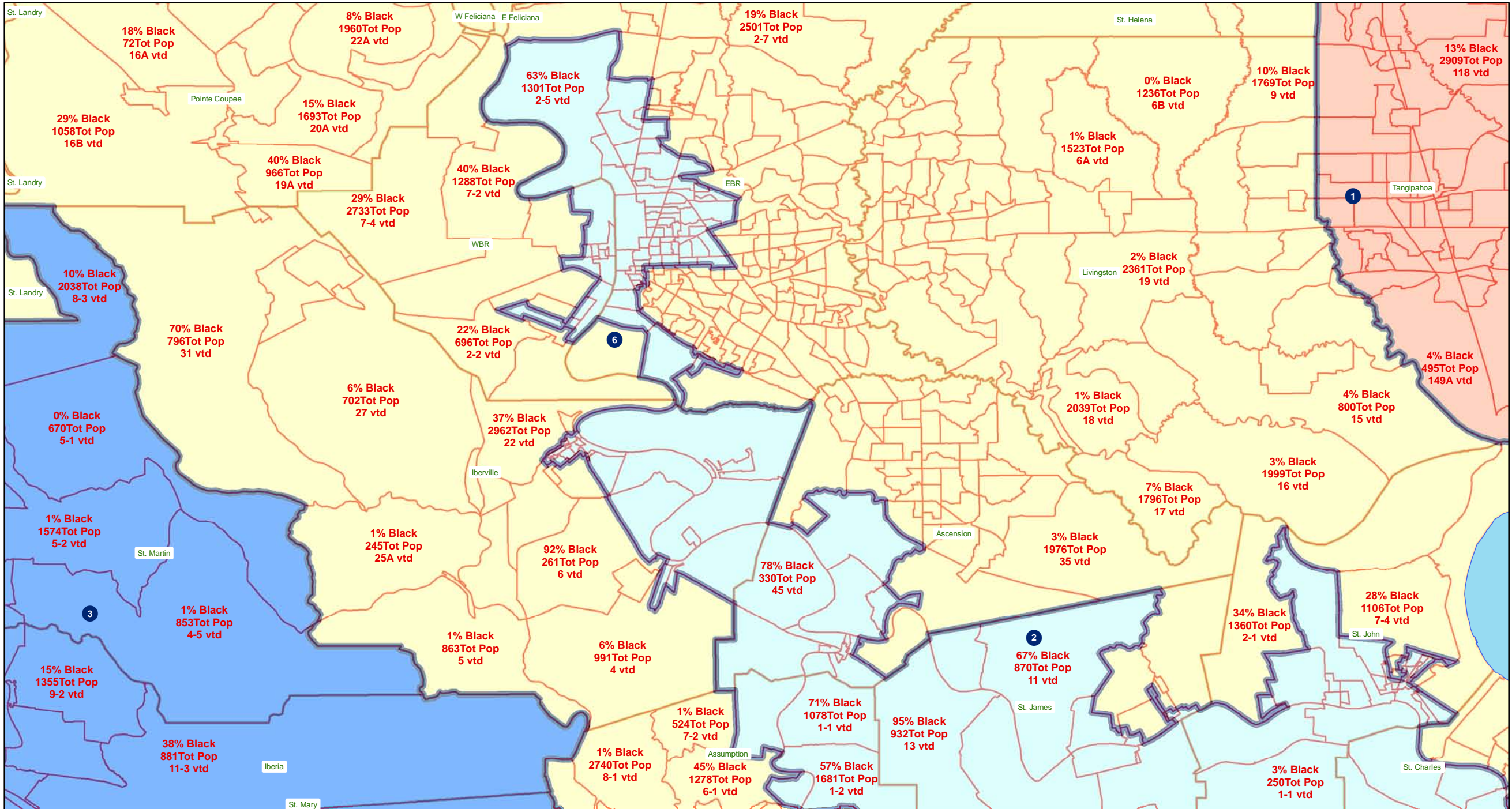
Statewide



Jefferson-Orleans



EBR Area



River Parishes

