

First Extraordinary Session, 2011

SENATE BILL NO. 34

BY SENATOR MURRAY

HOUSE OF REPRESENTATIVES. Provides for the redistricting of the Louisiana House of Representatives.

1 AN ACT

2 To amend and reenact R.S. 24:35.2 and to repeal R.S. 24:35.5, relative to redistricting; to
3 provide for the election districts for the House of Representatives of the Legislature
4 of Louisiana; to provide for effectiveness; and to provide for related matters.

5 Be it enacted by the Legislature of Louisiana:

6 Section 1. R.S. 24:35.2 is hereby enacted to read as follows:

7 **§35.2. Membership of the House of Representatives**

8 **The House of Representatives of the Legislature of Louisiana shall be**
9 **composed of one hundred five members. The state shall be divided into the**
10 **representative districts provided in this Section. One representative shall be**
11 **elected from each district.**

12 **(1) District 1 is composed of Precincts 2-18A, 3-1, 3-2, 3-3, 3-4 and 4-1A**
13 **of Bossier Parish and Precincts 105, 132, 133, 134, 136, 137, 138, 139, 140, 142,**
14 **143, 144, 145, 146, 149, 150, 151, 154, 155, 156, 157, 158 and 159 of Caddo**
15 **Parish.**

16 **(2) District 2 is composed of Precincts 2-13, 2-23 and 4-8D of Bossier**
17 **Parish and Precincts 6, 7, 8, 15, 17, 26, 27, 28, 29, 30, 31, 32, 37, 39, 40, 41, 44,**

1 **45, 46, 54, 64, 67, 98 and 99 of Caddo Parish.**

2 **(3) District 3 is composed of Precincts 3, 25, 36, 43, 53, 60, 61, 62, 63, 65,**
3 **69, 70, 80, 85, 86, 87, 88, 90 and 100 of Caddo Parish.**

4 **(4) District 4 is composed of Precincts 2-5, 2-6, 2-8, 2-12B, 2-12C and**
5 **2-14 of Bossier Parish and Precincts 1, 2, 5, 42, 47, 55, 57, 71, 73, 74, 81, 82, 83,**
6 **84, 106, 122, 130 and 135 of Caddo Parish.**

7 **(5) District 5 is composed of Precincts 4, 23, 24, 34, 35, 38, 50, 51, 52, 58,**
8 **59, 68, 78, 79, 89, 91, 92, 93, 94, 95 and 103 of Caddo Parish.**

9 **(6) District 6 is composed of Precincts 1-1, 1-2, 1-3, 1-4, 1-4A, 1-5 and**
10 **4-8C of Bossier Parish and Precincts 9, 10, 11, 12, 13, 14, 16, 20, 21, 22, 48, 49,**
11 **56, 75, 76, 101, 108 and 129 of Caddo Parish.**

12 **(7) District 7 is composed of Precincts 66, 72, 77, 97, 102, 104, 107, 109,**
13 **110, 123, 125, 126, 127 and 128 of Caddo Parish; Precincts 3, 10, 11, 12, 16, 19,**
14 **21, 22, 23, 28, 29, 30, 35, 36, 46, 47, 48, 49, 50, 51, 53 and 58 of De Soto Parish**
15 **and Precincts 1-1, 1-2, 2-1, 2-3, 3-1, 3-2, 3-3, 4-1, 4-2, 7-1, 7-2 and 7-3 of Red**
16 **River Parish.**

17 **(8) District 8 is composed of Precincts 2-1, 2-2, 2-4, 2-7, 2-9, 2-10, 2-11,**
18 **2-11A, 2-12A, 2-16A, 2-17A, 2-17B, 2-18B, 2-18C, 2-19, 2-20, 2-21A, 2-21B,**
19 **2-21C, 2-21D, 2-22A, 2-22B and 4-2 of Bossier Parish.**

20 **(9) District 9 is composed of Precincts 1-3A, 2-3, 2-15, 2-16, 4-3A, 4-3B,**
21 **4-3C, 4-4A, 4-4B, 4-5A, 4-6, 4-7, 4-8A, 4-8B, 4-10, 4-11A, 4-11B and 4-11C of**
22 **Bossier Parish.**

23 **(10) District 10 is composed of Precincts 4-9 of Bossier Parish and**
24 **Webster Parish.**

25 **(11) District 11 is composed of Precincts 2-1, 2-2, 3-1, 3-2 and 3-3 of**
26 **Bienville Parish; Claiborne Parish and Precincts 1-1, 1-2, 1-3, 2-1, 2-2, 3-1, 3-3,**
27 **3-4, 9-1, 9-2, 9-3, 10-1, 10-2, 10-3, 10-5, 11-1, 11-2, 11-3, 12-1 and 12-2 of Lincoln**
28 **Parish.**

29 **(12) District 12 is composed of Precincts 3-2, 3-5, 4-1, 4-2, 4-3, 4-4, 4-5,**

1 5-1, 5-2, 5-3, 5-4, 6-1, 6-2, 6-3, 6-4, 6-5, 7-1, 7-2, 8-1, 8-2, 8-3 and 10-4 of Lincoln
2 Parish and Union Parish.

3 (13) District 13 is composed of Precincts 1-1, 1-2, 1-3, 2-3, 3-4, 3-5, 4-1,
4 4-2, 4-4, 5-1, 5-2, 5-3, 5-4, 6-1, 6-2, 6-3, 6-4, 7-1, 7-2, 7-3 and 7-4 of Bienville
5 Parish; Jackson Parish; Precincts 2-1, 2-2, 2-3 and 2-5 of Natchitoches Parish
6 and Winn Parish.

7 (14) District 14 is composed of Precincts 1, 2, 3, 4, 5, 6, 7, 8, 9, 10, 12, 13,
8 14, 15, 16, 17, 18, 20, 21, 22, 24, 25, 31, 33, 34, 36, 37 and 38 of Morehouse Parish
9 and Precincts 8, 9, 9A, 13, 20, 21, 26, 66, 68, 70, 72, 73, 74 and 79 of Ouachita
10 Parish.

11 (15) District 15 is composed of Precincts 31, 32, 33, 38, 39, 40, 41, 44, 45,
12 46, 48, 49, 51, 52, 53, 54, 55, 56, 57 and 58 of Ouachita Parish.

13 (16) District 16 is composed of Precincts 23, 26, 27, 35, 39, 40, 41 and 42
14 of Morehouse Parish and Precincts 1, 2, 4, 6, 7, 34, 35, 36, 37, 42, 43, 44A, 47, 50,
15 59, 61, 64, 71, 75, 77 and 78 of Ouachita Parish.

16 (17) District 17 is composed of Precincts 3, 5, 10, 11, 12, 14, 15, 16, 17,
17 18, 19, 22, 23, 24, 27, 28, 29, 30, 60, 62, 63, 65, 67, 69 and 76 of Ouachita Parish.

18 (18) District 18 is composed of Precincts 28, 29, 30, 31 and 32 of Iberville
19 Parish; Pointe Coupee Parish; Precincts 7-2, 7-3 and 7-4 of West Baton Rouge
20 Parish and Precincts 1-1, 3-2, 3-3, 4-1, 4-3, 6-1, 7-1, 7-2 and 7-4 of West
21 Feliciana Parish.

22 (19) District 19 is composed of Precincts 1, 2, 4, 4A, 5A, 5B, 15, 17 and
23 18 of East Carroll Parish; Precincts 1, 2, 3, 4, 5, 6, 7, 8, 9, 10 and 14 of Madison
24 Parish; Precincts 28, 29, 30, 43, 44, 45, 47, 48, 49, 50, 51, 52, 53, 54 and 55 of
25 Morehouse Parish; Precincts 25 of Ouachita Parish; Richland Parish and West
26 Carroll Parish.

27 (20) District 20 is composed of Caldwell Parish; Precincts 1-1, 1-2, 1-3,
28 1-4, 2-1, 2-2, 2-5, 3-1, 3-2, 3-3, 3-4, 4-1, 4-2, 4-4, 5-1, 5-2, 6-1, 6-2, 6-3, 6-5, 7-3,
29 9-1, 9-2, 9-3 and 9-4 of Catahoula Parish; Franklin Parish; Precincts 1-1, 1-2,

1 1-3, 2-1, 3-1, 3-2, 4-3 and 4-4 of La Salle Parish and Precincts 2 of Tensas
2 Parish.

3 (21) District 21 is composed of Precincts 7-1, 7-5, 8-1 and 8-2 of
4 Catahoula Parish; Concordia Parish; Precincts 3, 5, 6, 7, 8, 9, 10, 11, 12, 13,
5 13A, 14, 14A, 16 and 19 of East Carroll Parish; Precincts 11, 12, 13, 15, 16, 17,
6 18, 19, 20, 21, 22, 23, 24, 25, 26, 27, 28 and 29 of Madison Parish and Precincts
7 1, 2A, 4, 4A, 5, 5A, 6, 7, 9, 10, 11, 12, 15, 16 and 17 of Tensas Parish.

8 (22) District 22 is composed of Grant Parish; Precincts 4-1, 4-2, 5-1, 6-1,
9 6-2, 7-1, 7-2, 8-2, 8-3, 8-5, 8-6, 8-7, 9-1, 9-2, 9-3, 9-4, 9-5 and 10-1 of La Salle
10 Parish and Precincts N6, N19, N20, N21, N23 and N24 of Rapides Parish.

11 (23) District 23 is composed of Precincts 1, 4, 5, 6, 7, 8, 9, 15, 20, 26, 27,
12 31, 32, 33, 34, 37, 38, 39, 41, 42, 44, 52, 55, 56, 57, 59, 60, 61 and 63 of De Soto
13 Parish; Precincts 1-1, 1-1A, 1-3, 1-3A, 1-4, 1-4A, 1-4B, 1-5, 1-5A, 1-6, 1-8, 1-9,
14 1-9A, 1-10, 1-10A, 1-10B, 1-13, 1-14, 2-4, 2-6, 2-7, 2-7A, 2-8, 2-9, 3-2, 3-4, 3-7, 4-1
15 and 4-2 of Natchitoches Parish and Precincts 4-3, 4-5, 5-1, 5-2, 6-1 and 6-2 of
16 Red River Parish.

17 (24) District 24 is composed of Precincts 7, 17, 18, 18A, 25, 25A, 25B, 26,
18 27, 27B, 28, 28A and 30 of Beauregard Parish; Sabine Parish and Precincts 2-1,
19 2-2, 2-2A, 2-3, 3-1, 3-2, 3-4, 3-5 and 7-2 of Vernon Parish.

20 (25) District 25 is composed of Precincts 1-2, 1-7, 1-11, 1-12, 3-1, 3-3, 3-5,
21 3-6, 3-8, 3-9, 3-10, 4-3, 4-4, 4-5, 4-6, 4-7, 4-8 and 4-9 of Natchitoches Parish and
22 Precincts C13, C22, C23, C24, C30, C31, C32, C33, C34, C35, C36, C37, C38,
23 C41, C42, S1, S2, S4, S5, S6, S8, S9 and S11 of Rapides Parish.

24 (26) District 26 is composed of Precincts C1, C2, C3, C4, C5, C6, C7, C8,
25 C9, C10, C11, C14, C15, C17, C18, C19, C20, C21, C25, C26, C27, C28, C39,
26 C40, N1, N2, N3, N4, N5, N9 and N11 of Rapides Parish.

27 (27) District 27 is composed of Precincts N7, N8, N10, N12, N13, N14,
28 N15, N16, N17, N18, N22, N25, N26, N27, N28, N29, S7, S10, S13, S14, S15, S16,
29 S17, S18, S19, S20, S21, S22, S23, S24, S25, S26, S27, S28 and S29 of Rapides

1 **Parish.**

2 **(28) District 28 is composed of Avoyelles Parish.**

3 **(29) District 29 is composed of Precincts 1-1, 1-17, 1-18, 1-19, 1-21, 1-22,**
4 **1-23, 1-24, 1-58, 1-77, 1-85, 1-86 and 1-92 of East Baton Rouge Parish and**
5 **Precincts 1-1, 2-1A, 2-1B, 2-2, 2-3, 3-1A, 3-1B, 3-2, 4-1, 4-2, 4-3A, 4-3B, 4-4, 4-5,**
6 **5-1, 6-1, 6-2 and 7-1 of West Baton Rouge Parish.**

7 **(30) District 30 is composed of Precincts 1-1, 1-1B, 1-2, 1-2A, 1-3, 1-3B,**
8 **1-3C, 1-3D, 1-4, 1-4A, 1-4B, 1-4C, 1-4D, 1-5, 1-5A, 1-6, 1-6A, 1-6B, 1-7, 1-7A,**
9 **1-7B, 1-8, 1-8A, 1-8C, 1-8E, 1-8F, 1-9, 2-1A, 2-3A, 2-4, 2-4E, 3-3, 4-1, 4-2, 4-3,**
10 **4-3A, 4-3C, 4-3E, 4-3F, 4-3G, 4-3J, 4-3K, 4-3L, 4-3M, 4-3N, 5-1, 5-1A, 5-2, 5-2A,**
11 **6-1, 6-2, 6-3, 6-4, 7-1, 7-2A, 7-3, 7-4, 7-4A, 7-5, 7-5A, 7-5C, 8-1, 8-2 and 8-3 of**
12 **Vernon Parish.**

13 **(31) District 31 is composed of Precincts 25, 26, 28A, 28B, 29, 31, 34, 35,**
14 **36, 37, 67, 80, 81, 82, 83, 84, 85, 86, 105 and 106 of Lafayette Parish.**

15 **(32) District 32 is composed of Allen Parish; Precincts 1, 2, 3, 4, 5, 6, 9,**
16 **15, 15A, 16, 16A, 16B, 16C, 17A, 19, 19A, 19C, 20, 21, 22, 22A, 27A and 27D of**
17 **Beauregard Parish and Precincts 600, 601, 602, 603 and 660 of Calcasieu Parish.**

18 **(33) District 33 is composed of Precincts 400, 401, 402, 403, 404, 405,**
19 **406, 407, 408, 460E, 460W, 461, 465, 466E, 466W, 467, 468, 469, 560, 561, 562,**
20 **661, 663, 700, 701, 702, 703 and 762 of Calcasieu Parish.**

21 **(34) District 34 is composed of Precincts 300, 301, 302, 303, 304, 305,**
22 **307, 308, 309E, 309W, 310, 311, 312, 313E, 313W, 314, 315E, 315W, 319, 320,**
23 **321, 322, 323, 324, 328, 329, 330, 360, 361, 364 and 371N of Calcasieu Parish.**

24 **(35) District 35 is composed of Precincts 10, 11, 12, 12A, 12B, 13, 13A,**
25 **14 and 14A of Beauregard Parish and Precincts 160E, 160W, 161, 162E, 162W,**
26 **163, 164, 165, 166, 167, 306, 317, 318, 440, 441, 462, 463, 464, 662 and 664 of**
27 **Calcasieu Parish.**

28 **(36) District 36 is composed of Precincts 316E, 316W, 325, 326, 327, 331,**
29 **332N, 332S, 333, 334, 335, 336, 337, 338, 339, 362, 363, 365, 366, 367N, 367S,**

1 **368, 369 and 371S of Calcasieu Parish.**

2 **(37) District 37 is composed of Precincts 260, 261, 262, 800, 801, 860N,**
3 **860S, 861E and 861W of Calcasieu Parish and Jefferson Davis Parish.**

4 **(38) District 38 is composed of Precincts 1010, 1011, 1020, 1030, 1031,**
5 **1040, 1041, 1050, 1060, 1080, 1081, 1090, 1091, 1100, 1101, 1110, 1120, 1130,**
6 **1131, 1140, 1141, 1150, 1160, 1161, 1162, 1170, 1171, 3010, 3020, 3030, 3031,**
7 **3032, 3040, 3050, 3051, 3052, 3060, 3070, 3071, 4001, 4010, 4011, 4012, 4013,**
8 **4020, 4021, 4030, 4040, 5004, 5010, 5020, 5030, 5040, 5041 and 5050 of**
9 **Evangeline Parish and Precincts 1-6, 1-26, 1-26A, 4-2, 4-3, 4-4, 4-5, 4-6, 4-7, 4-8,**
10 **4-9, 4-11, 4-12, 4-12A, 4-13, 5-2 and 5-4 of St. Landry Parish.**

11 **(39) District 39 is composed of Precincts 1, 2, 3, 6 and 12 of Lafayette**
12 **Parish; Precincts 1-17, 1-28, 1-28A, 2-3, 2-7, 2-8, 3-1, 3-2, 3-3, 3-4, 3-5 and 3-6**
13 **of St. Landry Parish and Precincts 5-3, 8-1, 8-3, 8-4, 9-1, 9-2, 9-3 and 9-4 of St.**
14 **Martin Parish.**

15 **(40) District 40 is composed of Precincts 1-1, 1-2, 1-2A, 1-3, 1-3A, 1-4,**
16 **1-4A, 1-5, 1-7, 1-8, 1-9, 1-10, 1-11, 1-12, 1-13, 1-14, 1-15, 1-15A, 1-16, 1-18, 1-19,**
17 **1-20, 1-21, 1-22, 1-23, 1-24, 1-25, 1-29, 2-1, 2-2, 2-4, 2-5, 2-6, 2-9, 4-10, 5-1, 5-3,**
18 **5-5, 5-6, 5-8, 6-3, 6-11 and 6-11A of St. Landry Parish.**

19 **(41) District 41 is composed of Precincts 2-1, 2-2, 2-3, 2-4, 2-5, 3-1, 3-2,**
20 **3-3A, 3-3B, 3-4, 3-5, 3-6, 3-7, 4-1, 4-2, 4-3, 4-6, 6-16, 7-2, 7-3 and 7-4 of Acadia**
21 **Parish; Precincts 2010, 2020, 2030 and 2040 of Evangeline Parish and Precincts**
22 **6-1, 6-2, 6-4, 6-5, 6-6, 6-7, 6-8, 6-9, 6-10, 6-13, 6-14, 6-15, 6-16 and 6-16A of St.**
23 **Landry Parish.**

24 **(42) District 42 is composed of Precincts 1-1, 1-2A, 1-2B, 1-3A, 1-3B,**
25 **1-4A, 1-4B, 1-5A, 1-5B, 1-6, 1-7, 1-8, 1-9, 4-4, 4-5, 5-1A, 5-1B, 5-2A, 5-2B, 5-3,**
26 **5-4, 5-5, 6-1, 6-2, 6-3A, 6-3B, 6-4, 6-5, 6-6, 6-7, 6-8, 6-9, 6-10, 6-11, 6-12, 6-13,**
27 **6-14 and 6-15 of Acadia Parish and Precincts 27 and 71 of Lafayette Parish.**

28 **(43) District 43 is composed of Precincts 87, 88, 89, 90, 91, 92, 93, 94, 95,**
29 **96, 97A, 97B, 98, 104, 108, 109 and 111 of Lafayette Parish.**

1 **(44) District 44 is composed of Precincts 4, 5, 7, 8, 9, 10, 11, 14, 15, 16,**
2 **17, 18, 19, 20, 21, 22, 23, 24, 52, 53, 63 and 64 of Lafayette Parish.**

3 **(45) District 45 is composed of Precincts 30A, 32, 33, 38, 39, 40, 41, 42,**
4 **43, 44, 45, 46, 47, 48, 49, 69, 70, 72, 73, 74, 75, 76, 77, 78 and 79 of Lafayette**
5 **Parish.**

6 **(46) District 46 is composed of Precincts 3-1, 3-2, 3-4, 6-3, 6-4, 7-1, 7-2,**
7 **7-3, 7-4, 7-5, 8-1, 8-2, 8-4, 8-5, 9-3, 9-4, 9-5, 14-1 and 14-3 of Iberia Parish;**
8 **Precincts 99, 100, 101, 102 and 110 of Lafayette Parish and Precincts 1-1, 1-4,**
9 **2-2, 4-2, 4-3 and 4-6 of St. Martin Parish.**

10 **(47) District 47 is composed of Precincts 370, 760 and 761 of Calcasieu**
11 **Parish; Cameron Parish and Precincts 1, 2, 3, 5A, 5B, 6, 7A, 7B, 8, 9, 10A, 11,**
12 **12, 14, 15, 16, 19A, 19B, 20A-1, 20A-2, 20B-1, 21, 28, 29, 32B, 34, 35, 36A-1, 37,**
13 **38, 39, 40, 41, 42A and 46A of Vermilion Parish.**

14 **(48) District 48 is composed of Precincts 1-1, 1-2, 1-3, 2-1, 2-2, 2-3, 3-3,**
15 **4-1, 4-2, 4-3, 4-4, 5-1, 5-2, 5-3, 6-1, 6-2, 10-5, 11-1, 11-2, 11-5, 12-1, 12-2, 12-3 and**
16 **12-4 of Iberia Parish and Precincts 2, 3, 8, 9, 10, 11, 13, 14, 15, 17, 18, 19 and 20**
17 **of St. Mary Parish.**

18 **(49) District 49 is composed of Precincts 5-4, 5-5, 10-2, 10-3, 10-4, 10-6,**
19 **10-7, 13-1, 13-2, 13-3, 13-4 and 14-4 of Iberia Parish; Precincts 103 and 107 of**
20 **Lafayette Parish and Precincts 18, 23, 24, 25, 26, 27A-2, 42B, 44, 45A, 46B-1,**
21 **46B-2, 46B-3, 49B-1, 49B-3, 50A, 50B, 51, 53, 54, 55, 56, 57A and 57B of**
22 **Vermilion Parish.**

23 **(50) District 50 is composed of Precincts 9-1, 9-2, 11-3 and 11-4 of Iberia**
24 **Parish; Precincts 1-2, 4-4, 4-5, 5-1, 5-2 and 5-4 of St. Martin Parish and**
25 **Precincts 1, 4, 5, 6, 7, 12, 16, 21, 22, 23, 24, 25, 26, 27, 28, 29, 30, 31, 32, 33, 34,**
26 **35, 36, 37, 39 and 46 of St. Mary Parish.**

27 **(51) District 51 is composed of Precincts 3-2 of Assumption Parish;**
28 **Precincts 1-1 of Lafourche Parish; Precincts 38, 40, 41, 42, 43, 44, 45 and 47 of**
29 **St. Mary Parish and Precincts 1, 4, 5, 7, 8, 52, 53, 54, 64, 65, 66, 67, 70, 72, 73,**

1 **76 and 81 of Terrebonne Parish.**

2 **(52) District 52 is composed of Precincts 11-2 of Lafourche Parish and**
3 **Precincts 9, 10, 11, 13, 14, 15, 27, 35, 36, 38, 40, 41, 42, 43, 44, 45, 46, 47, 48, 51,**
4 **68, 69, 71, 74, 78, 80, 82, 83, 84, 85 and 90 of Terrebonne Parish.**

5 **(53) District 53 is composed of Precincts 11-1 of Lafourche Parish and**
6 **Precincts 12, 17, 18, 19, 20, 21, 23, 24, 25, 28, 29, 31, 32, 33, 34, 49, 55, 56, 57, 58,**
7 **59, 60, 61, 62, 63, 86, 87, 88 and 89 of Terrebonne Parish.**

8 **(54) District 54 is composed of Precincts 1-GI of Jefferson Parish and**
9 **Precincts 3-2, 3-4, 3-5, 3-6, 4-1, 4-2, 4-3, 4-4, 4-6, 7-2, 7-3, 7-4, 8-1, 9-1, 9-2, 10-1,**
10 **10-2, 10-3, 10-4, 10-5, 10-6, 10-7, 10-8, 10-9, 10-10, 10-11, 10-12, 10-13, 10-14,**
11 **10-15 and 10-16 of Lafourche Parish.**

12 **(55) District 55 is composed of Precincts 1-2, 1-3, 1-4, 2-1, 2-1A, 2-2, 2-3,**
13 **2-3A, 2-4, 2-4A, 2-5, 2-6, 2-7, 2-8, 2-9, 2-10, 2-11, 2-12, 2-13, 2-14, 3-1, 3-3, 4-5,**
14 **5-1, 5-1A, 5-1B, 5-2, 6-1, 6-2, 6-3, 6-4, 7-1, 11-3 and 11-4 of Lafourche Parish.**

15 **(56) District 56 is composed of Precincts 1-6, 2-1, 2-2, 2-3, 2-4, 2-5, 3-1,**
16 **3-2, 3-3, 3-4, 3-5, 3-6, 4-1, 4-2, 4-3, 5-1, 5-2, 5-3, 5-4, 6-1, 6-2, 6-3, 6-4, 6-5, 6-6,**
17 **6-7, 6-8, 7-1, 7-2 and 7-3 of St. Charles Parish and Precincts 5-4, 5-6 and 5-7 of**
18 **St. John the Baptist Parish.**

19 **(57) District 57 is composed of Precincts 1-1, 1-2, 1-3, 1-5, 4-4 and 7-4 of**
20 **St. Charles Parish and Precincts 1-1, 1-2, 1-3, 1-4, 1-5, 3-2, 3-3, 3-4, 4-1, 4-2, 4-3,**
21 **4-4, 4-8, 4-9, 5-1, 5-2, 5-3, 5-5, 6-1, 6-3, 6-4, 7-2, 7-3, 7-4, 7-5 and 7-7 of St. John**
22 **the Baptist Parish.**

23 **(58) District 58 is composed of Precincts 30, 36, 37, 39, 42, 44, 45, 47, 48,**
24 **49, 50, 51, 52, 54, 55, 56, 57 and 60 of Ascension Parish; Precincts 1-1 and 1-2**
25 **of Assumption Parish; Precincts 1, 2, 3, 7, 8, 11 and 12 of Iberville Parish and**
26 **Precincts 10, 11, 12, 13, 14, 15, 15B, 16, 17, 17-A and 18 of St. James Parish.**

27 **(59) District 59 is composed of Precincts 1, 2, 6, 7, 8, 9, 10, 11, 16, 17, 19,**
28 **20, 23, 28 and 61 of Ascension Parish.**

29 **(60) District 60 is composed of Precincts 53 of Ascension Parish;**

1 Precincts 2-1, 2-2, 2-3, 3-1, 4-1, 4-2, 5-1, 5-2, 5-3, 5-4, 6-1, 6-2, 7-1, 7-2, 8-1 and
2 9-1 of Assumption Parish; Precincts 4, 5, 6, 6A, 10, 13, 13A, 13B, 13C, 14, 14A,
3 14B, 15, 15A, 15B, 16, 17, 17A, 18, 19, 19A, 20, 21, 22, 23, 24, 25, 25A, 25B, 26,
4 26A and 27 of Iberville Parish and Precincts 1-5 of St. Martin Parish.

5 (61) District 61 is composed of Precincts 1-2, 1-25, 1-26, 1-28, 1-30, 1-31,
6 1-33, 1-34, 1-35, 1-36, 1-39, 1-40, 1-48, 1-50, 1-57, 1-59, 1-61, 1-62, 1-64, 1-65,
7 1-73 and 1-104 of East Baton Rouge Parish.

8 (62) District 62 is composed of Precincts 2-6, 2-7, 2-8, 3-1, 3-2, 3-6 and
9 3-37 of East Baton Rouge Parish; Precincts 1-1, 1-2A, 1-2B, 1-3, 2-1A, 2-1B,
10 2-1C, 3-1A, 3-1B, 3-1C, 3-2A, 3-2B, 4-1A, 4-1B, 4-2, 5-1, 5-2, 5-3, 6-1 and 7-1 of
11 East Feliciana Parish and Precincts 2-1, 2-2, 4-2, 5-1, 5-2, 5-3, 6-2 and 6-3 of
12 West Feliciana Parish.

13 (63) District 63 is composed of Precincts 1-94, 1-95, 1-100, 1-101, 2-2,
14 2-4, 2-5, 2-13, 2-14, 2-15, 2-17, 2-18, 2-19, 2-20, 2-21, 2-24, 2-26, 2-28, 2-29, 2-31
15 and 2-32 of East Baton Rouge Parish.

16 (64) District 64 is composed of Precincts 3-9, 3-14, 3-25, 3-26, 3-30 and
17 3-46 of East Baton Rouge Parish and Precincts 1, 1A, 1B, 1C, 1D, 2, 2A, 3, 3A,
18 4, 4A and 39 of Livingston Parish.

19 (65) District 65 is composed of Precincts 1-84, 1-91, 1-97, 2-3, 2-9, 2-10,
20 2-11, 2-12, 2-16, 2-22, 2-23, 2-25, 2-27, 2-30, 3-8, 3-12, 3-24, 3-42 and 3-54 of East
21 Baton Rouge Parish.

22 (66) District 66 is composed of Precincts 1-9, 1-54, 1-55, 1-60, 1-70, 1-71,
23 1-78, 1-81, 1-82, 1-83, 1-87, 1-88, 1-93, 2-1 and 3-28 of East Baton Rouge Parish.

24 (67) District 67 is composed of Precincts 1-3, 1-4, 1-5, 1-6, 1-7, 1-10, 1-13,
25 1-14, 1-15, 1-16, 1-27, 1-29, 1-32, 1-37, 1-38, 1-45, 1-46, 1-51, 1-63, 1-67, 1-68 and
26 1-102 of East Baton Rouge Parish.

27 (68) District 68 is composed of Precincts 1-8, 1-12, 1-41, 1-42, 1-43, 1-44,
28 1-47, 1-56, 1-66, 1-69, 1-75, 1-105, 3-13, 3-17, 3-29, 3-51 and 3-52 of East Baton
29 Rouge Parish.

1 **(69) District 69 is composed of Precincts 1-49, 1-52, 1-53, 1-72, 1-74,**
2 **1-80, 1-89, 1-90, 1-99, 1-103, 3-7, 3-10, 3-11, 3-27, 3-31, 3-39 and 3-41 of East**
3 **Baton Rouge Parish.**

4 **(70) District 70 is composed of Precincts 1-107, 3-4, 3-5, 3-20, 3-23, 3-35,**
5 **3-36, 3-40, 3-44, 3-49, 3-50 and 3-55 of East Baton Rouge Parish.**

6 **(71) District 71 is composed of Precincts 3-22 and 3-47 of East Baton**
7 **Rouge Parish and Precincts 7A, 7B, 23, 23A, 23B, 24, 24A, 24B, 24C, 24D, 25,**
8 **26, 26A, 26B, 26C, 27, 28A, 28B, 39A and 41 of Livingston Parish.**

9 **(72) District 72 is composed of Precincts 8-1A and 8-1B of East Feliciana**
10 **Parish; St. Helena Parish and Precincts 1, 2, 6, 11, 15, 16, 17, 18, 26, 27A, 43, 46,**
11 **47, 48, 49, 101, 103, 105, 107, 109, 109A, 111, 111A, 115B, 119, 123, 129 and**
12 **129A of Tangipahoa Parish.**

13 **(73) District 73 is composed of Precincts 45A, 70, 70A, 71, 72, 73, 74, 122,**
14 **122A, 124, 125, 133, 133A, 137, 137A, 137B, 137C, 137D, 143, 145, 149, 149A**
15 **and 151 of Tangipahoa Parish.**

16 **(74) District 74 is composed of Precincts 201, 203, 204, 205, 304, 502,**
17 **503, 504, 505, 601, 602, 604, 606, A01, A02, A03, A04 and F01 of St. Tammany**
18 **Parish; Precincts 102, 104, 104A, 106, 106A, 108 and 110 of Tangipahoa Parish**
19 **and Precincts 1-1, 1-2, 2-1 and 9-1 of Washington Parish.**

20 **(75) District 75 is composed of Precincts 501 of St. Tammany Parish and**
21 **Precincts 3-1, 3-2, 3-3, 3-3A, 3-3B, 3-3C, 4-1, 4-1A, 4-2A, 4-3, 4-3B, 4-4, 4-5,**
22 **4-5B, 4-6, 4-7, 4-7B, 4-8, 4-9, 4-9A, 4-10, 4-10A, 4-11, 5-1, 5-2, 5-3, 6-1, 6-2, 6-3,**
23 **6-4, 7-1, 7-1A, 7-2, 7-3, 8-1, 8-2 and 8-3 of Washington Parish.**

24 **(76) District 76 is composed of Precincts 801, 804, 805, 806, 807, 808,**
25 **809, 810, 811, 812, 813, 814, 816, 817, 909, 918, S10, S11, S12, S16, S17, S21, S22,**
26 **S23, S24 and S25 of St. Tammany Parish.**

27 **(77) District 77 is composed of Precincts 101, 102, 103, 104, 105, 106,**
28 **107, 202, 206, 207, 301, 302, 303, 306, 310, C01, C02, C03, C04, C05, C06, C07,**
29 **C08, C09, C10, C11 and MD1 of St. Tammany Parish.**

1 **(78) District 78 is composed of Precincts 7, 8, 9, 10, 11, 21, 53, 54, 56, 57,**
2 **58, 59, 61, 62, 63, 67, 108, 117, 118, 119, 120, 121, 122, 123, 124, 1-H, 2-H, 3-H,**
3 **4-H, 5-H, 6-H, 7-H, 8-H and 9-H of Jefferson Parish.**

4 **(79) District 79 is composed of Precincts 1, 2, 3, 4, 5, 12, 13, 14, 15, 16,**
5 **17, 1-K, 2-K, 3-K, 4-K, 5-K, 6-K, 7-K, 8-K, 9-K, 10-K, 12-K, 34-K and 35-K of**
6 **Jefferson Parish.**

7 **(80) District 80 is composed of Precincts 18, 19, 20, 22, 23, 29, 31, 32, 33,**
8 **35, 36, 37, 40, 41, 70, 71, 73, 74, 75, 76, 77, 78, 79, 80, 81, 82, 83, 84, 85, 86 and**
9 **87 of Jefferson Parish.**

10 **(81) District 81 is composed of Precincts 35 and 40 of Ascension Parish;**
11 **Precincts 13A, 14, 15, 16, 17, 18, 19, 21, 22, 31, 32, 34 and 38 of Livingston**
12 **Parish; Precincts 2, 3, 4, 5, 6, 7, 7-A, 8, 8-A and 9 of St. James Parish and**
13 **Precincts 2-1, 2-2, 2-3, 2-4 and 3-1 of St. John the Baptist Parish.**

14 **(82) District 82 is composed of Precincts 38, 43, 60, 64, 65, 66, 68, 69, 72,**
15 **88, 89, 90, 91, 92, 93, 94, 95, 96, 97, 98, 99, 100, 101, 102, 103, 105, 106, 107, 125,**
16 **126, 127, 128, 129, 130, 131, 132, 133, 134, 136 and 138 of Jefferson Parish.**

17 **(83) District 83 is composed of Precincts 104, 115, 116, 150, 151, 152,**
18 **153, 154, 155, 156, 157A, 157B, 170, 187, 188, 201, 31-K, 33-K, 1-W, 2-W, 3-W,**
19 **4-W, 5-W, 6-W and 7-W of Jefferson Parish.**

20 **(84) District 84 is composed of Precincts 175, 176, 177, 178, 182, 183,**
21 **184, 185A, 185B, 189, 190, 191, 192, 193, 194A, 194B, 198, 199, 202, 203, 204,**
22 **246, 247, 248 and 1-L of Jefferson Parish.**

23 **(85) District 85 is composed of Precincts 216B, 217, 225, 227, 229, 234,**
24 **235, 236, 237, 238, 1-G, 2-G, 3-G, 4-G, 5-G, 6-G, 7-G, 8-G, 9-G, 10-G, 11-G,**
25 **12-G and 13-G of Jefferson Parish.**

26 **(86) District 86 is composed of Precincts 226, 228, 230, 231, 232A and**
27 **232B of Jefferson Parish; Precincts 15-14G, 15-18D, 15-18E and 15-18F of**
28 **Orleans Parish and Precincts 2-1, 3-1, 4-1, 5-1, 5-2, 6-1, 6-2, 6-3 and 6-4 of**
29 **Plaquemines Parish.**

1 **(87) District 87 is composed of Precincts 171, 172, 173, 174, 179A, 179B,**
2 **180, 181, 195, 196, 197A, 197B, 197C, 200, 205, 210, 211, 212A, 212B, 213A,**
3 **213B, 213C, 214A, 214B, 215 and 216A of Jefferson Parish.**

4 **(88) District 88 is composed of Precincts 3, 4, 5, 12, 13, 14, 15, 18, 21, 22,**
5 **24, 25, 26, 27, 31, 32, 33, 34, 41, 43 and 58 of Ascension Parish and Precincts 33**
6 **and 43 of Livingston Parish.**

7 **(89) District 89 is composed of Precincts 401, 402, 403, 404, 405, 407,**
8 **408, 410, 413, 414, 415, 416, 417, 418, 419, 421, 423, 424, 426, 427, M01, M02,**
9 **M03, M04, M05, M06, M07, M08, M09 and M10 of St. Tammany Parish.**

10 **(90) District 90 is composed of Precincts 802, 803, 815, 902, 903, 904,**
11 **906, 907, 908, 910, 911, 912, 914, 916, 921, P01, S01, S02, S03, S04, S05, S06, S07,**
12 **S08, S09, S13, S15, S18 and S19 of St. Tammany Parish.**

13 **(91) District 91 is composed of Precincts 1-1, 10-3, 10-6, 10-7, 10-8, 10-9,**
14 **10-11, 10-12, 10-13, 10-14, 11-9, 11-10, 11-11, 11-12, 11-13, 11-14, 11-17, 12-9,**
15 **12-10, 12-11, 12-12, 12-13, 12-14, 12-16, 12-17, 12-19, 13-15, 13-16, 14-20, 14-21,**
16 **14-23, 14-24A, 14-25, 14-26, 16-6, 16-7, 16-8, 16-9, 17-4, 17-5, 17-6, 17-7, 17-8,**
17 **17-9, 17-10, 17-11, 17-12, 17-13, 17-13A, 17-14, 17-15 and 17-16 of Orleans**
18 **Parish.**

19 **(92) District 92 is composed of Precincts 51, 52, 55, 11-K, 13-KA, 13-KB,**
20 **14-K, 15-K, 16-K, 17-K, 18-K, 19-K, 20-K, 21-K, 22-K, 23-K, 24-K, 25-K, 26-K,**
21 **27-K, 28-K, 29-K and 30-K of Jefferson Parish and Precincts 5-5 of St. Charles**
22 **Parish.**

23 **(93) District 93 is composed of Precincts 13, 50, 51, 54, 55, 56, 57, 58, 59,**
24 **60, 61, 62, 65, 66 and 68 of Lafayette Parish and Precincts 1-3, 1-7, 2-1, 2-3, 2-4,**
25 **3-1, 3-1A, 3-1B, 3-2, 3-3, 3-4, 3-4A, 3-5, 3-6, 3-9, 4-1, 4-1A, 4-4A, 6-1, 6-2, 6-2A,**
26 **6-3, 6-3A, 6-3B, 6-4, 7-1, 7-1A, 7-2A, 7-3, 7-4, 7-4A, 8-4A and 9-5 of St. Martin**
27 **Parish.**

28 **(94) District 94 is composed of Precincts 24, 25, 26, 27, 28, 30, 34, 39, 42,**
29 **44, 45 and 46 of Jefferson Parish and Precincts 3-19, 3-20, 4-7, 4-8, 4-9, 4-11,**

1 4-14, 4-15, 4-17, 4-17A, 4-18, 4-20, 4-21, 4-22, 4-23, 5-12, 5-13, 5-15, 5-16, 5-17,
2 5-18, 17-17, 17-18, 17-18A, 17-19 and 17-20 of Orleans Parish.

3 (95) District 95 is composed of Precincts 5, 5A, 5B, 6, 6A, 6B, 7, 8A, 8B,
4 9, 10, 11, 11A, 12, 13B, 20, 29, 30, 35, 35A, 36, 36A, 40 and 40A of Livingston
5 Parish.

6 (96) District 96 is composed of Precincts 1-2, 1-5, 1-6, 2-1, 2-2, 2-3, 2-4,
7 2-6, 2-6A, 2-7, 3-1, 3-3, 3-5, 3-8, 3-9, 3-12, 3-14, 3-15, 3-18, 4-2, 4-3, 4-4, 4-5, 4-6,
8 5-1, 5-2, 5-3, 5-4, 5-5, 5-7, 5-8, 5-9, 5-10, 5-11, 6-1, 6-2, 6-4, 6-6, 6-7, 6-8, 6-9, 7-6,
9 7-10, 7-11, 7-12, 7-13, 7-14, 7-15, 7-17 and 7-20 of Orleans Parish.

10 (97) District 97 is composed of Precincts 7-4, 7-5, 7-7, 7-8, 7-9A, 7-16,
11 7-18, 7-19, 7-21, 7-23, 7-24, 7-25, 7-25A, 7-26, 7-27, 7-27B, 7-28, 7-28A, 7-29,
12 7-30, 7-32, 7-33, 7-34, 7-35, 7-37, 7-37A, 7-40, 7-41, 7-42, 8-6, 8-7, 8-8, 8-9, 8-13,
13 8-14, 8-15, 8-19, 8-20, 8-21, 8-22, 8-23, 8-24, 8-25, 8-26, 8-27, 8-28, 8-30, 9-30,
14 9-30A, 9-31, 9-31A, 9-31B and 9-31D of Orleans Parish.

15 (98) District 98 is composed of Precincts 11-2, 11-3, 11-4, 11-5, 11-8,
16 12-1, 12-2, 12-3, 12-4, 12-5, 12-6, 12-7, 12-8, 13-1, 13-2, 13-3, 13-4, 13-5, 13-6,
17 13-7, 13-8, 13-9, 13-10, 13-11, 13-12, 13-13, 13-14, 14-1, 14-2, 14-3, 14-4, 14-5,
18 14-6, 14-7, 14-8, 14-9, 14-10, 14-11, 14-12, 14-13A, 14-14, 14-15, 14-16, 14-17,
19 14-18A, 14-19, 16-1, 16-1A, 16-2, 16-3, 16-4, 16-5, 17-1, 17-2 and 17-3 of Orleans
20 Parish.

21 (99) District 99 is composed of Precincts 1-98, 3-3, 3-15, 3-16, 3-18, 3-19,
22 3-21, 3-32, 3-33, 3-34, 3-38, 3-43, 3-45, 3-48 and 3-53 of East Baton Rouge
23 Parish.

24 (100) District 100 is composed of Precincts 9-37, 9-38, 9-38A, 9-39,
25 9-39B, 9-40, 9-40A, 9-40C, 9-41, 9-41A, 9-41B, 9-41C, 9-41D, 9-43H, 9-43L,
26 9-43M, 9-43N, 9-44, 9-44A, 9-44B, 9-44D, 9-44E, 9-44F, 9-44G, 9-44I, 9-44J,
27 9-44L, 9-44M, 9-44N, 9-44O, 9-44P and 9-44Q of Orleans Parish.

28 (101) District 101 is composed of Precincts 7-1, 7-2, 8-1, 8-2, 8-4, 8-12,
29 9-1, 9-3, 9-3A, 9-4, 9-5, 9-5A, 9-6B, 9-6C, 9-6D, 9-6E, 9-6F, 9-7, 9-8, 9-8A, 9-9,

1 9-10, 9-11, 9-12, 9-13, 9-14, 9-15, 9-16, 9-17, 9-19, 9-21, 9-23, 9-25, 9-26, 9-28,
 2 9-28C, 9-28E, 9-29, 9-32, 9-33, 9-34A, 9-35, 9-35A, 9-36, 9-36B, 9-42, 9-42C,
 3 9-43A, 9-43B, 9-43C, 9-43E, 9-43F, 9-43G, 9-43I, 9-43J and 9-43K of Orleans
 4 Parish.

5 (102) District 102 is composed of Precincts 15-1, 15-2, 15-3, 15-5, 15-6,
 6 15-8, 15-9, 15-10, 15-11, 15-12, 15-12A, 15-13, 15-13A, 15-13B, 15-14, 15-14A,
 7 15-14B, 15-14C, 15-14D, 15-14E, 15-14F, 15-15, 15-15A, 15-15B, 15-16, 15-17,
 8 15-17A, 15-17B, 15-18, 15-18A, 15-18B, 15-18C, 15-19, 15-19A, 15-19B and
 9 15-19C of Orleans Parish.

10 (103) District 103 is composed of Precincts 9-45 and 9-45A of Orleans
 11 Parish; Precincts 1-1, 1-2, 1-3, 1-4, 7-1, 7-3, 8-1, 9-1 and 9-3 of Plaquemines
 12 Parish and St. Bernard Parish.

13 (104) District 104 is composed of Precincts 305, 307, 308, 309, 311, 312,
 14 313, 406, 409, 411, 412, 420, 422, 603, 605, 607, 701, 702, 703, 704, 705, 706, 901,
 15 905, 913, 915 and 917 of St. Tammany Parish.

16 (105) District 105 is composed of Precincts 27, 28, 28A, 33, 40, 40A, 41,
 17 42, 42A, 44, 45, 72A, 106B, 112, 114, 116, 117, 118, 120, 120A, 120B, 121, 121A,
 18 121B, 127, 127A, 139, 141 and 141A of Tangipahoa Parish.

19 Section 2. R.S. 24:35.5 is hereby repealed in its entirety.

20 Section 3.(A) The precincts referenced in this Act are those Voting Districts (VTDs)
 21 contained in the 2010 Census Redistricting TIGER/Line Shapefiles for the State of
 22 Louisiana.

23 (B) When a precinct referenced in this Act has been subdivided by action of the
 24 parish governing authority on a nongeographic basis or subdivided by action of the parish
 25 governing authority on a geographic basis in accordance with the provisions of R.S.
 26 18:532.1, the enumeration in this Act of the general precinct designation shall include all
 27 nongeographic and all geographic subdivisions thereof, however such subdivisions may be
 28 designated. The territorial limits of the districts as provided in this Act shall continue in
 29 effect without change regardless of any changes made to the precincts by the parish

1 governing authority.

2 Section 4.(A) Section 1 of this Act shall become effective solely for the purposes of
3 qualifying and election of representatives to the Louisiana House of Representatives at the
4 regularly scheduled elections in 2011, upon signature of this Act by the governor or, if not
5 signed by the governor, upon expiration of the time for bills to become law without signature
6 by the governor, as provided in Article III, Section 18 of the Constitution of Louisiana. If
7 vetoed by the governor and subsequently approved by the legislature, Section 1 of this Act
8 shall become effective for such purposes on the day following such approval. The
9 provisions of Section 1 of this Act shall be effective for all other purposes at 10:00 a.m. on
10 January 9, 2012. If this Act is vetoed by the governor and subsequently approved by the
11 legislature, the provisions of this Section and Section 3 of this Act shall become effective
12 on the day following such approval.

13 (B) Section 2 of this Act shall become effective at 10:00 a.m. on January 9, 2012.

14 (C) The provisions of this Section and Section 3 of this Act shall become effective
15 upon signature of this Act by the governor or, if not signed by the governor, upon expiration
16 of the time for bills to become law without signature by the governor, as provided in Article
17 III, Section 18 of the Constitution of Louisiana. If this Act is vetoed by the governor and
18 subsequently approved by the legislature, the provisions of this Section and Section 3 of this
19 Act shall become effective on the day following such approval.

The original instrument and the following digest, which constitutes no part
of the legislative instrument, were prepared by Yolanda J. Dixon.

DIGEST

Proposed law provides for the redistricting of the House of Representatives and provides for the composition of each of the 105 House districts. Effective for election purposes for the regular legislative elections in 2011 and for all purposes on Jan. 9, 2012.

(Adds R.S. 24:35.2; repeals R.S. 24:35.5)

Plan Statistics

<u>Districts:</u>	<u># of Members</u>	<u>Actual Population</u>	<u>Ideal Population</u>	<u>Absolute Deviation</u>	<u>Relative Deviation</u>
District 1	1	44,849	43,174	1,675	3.880%
District 2	1	42,652	43,174	-522	-1.209%
District 3	1	41,293	43,174	-1,881	-4.357%
District 4	1	41,944	43,174	-1,230	-2.849%
District 5	1	41,936	43,174	-1,238	-2.867%
District 6	1	44,872	43,174	1,698	3.933%
District 7	1	45,187	43,174	2,013	4.663%
District 8	1	42,932	43,174	-242	-0.561%
District 9	1	42,955	43,174	-219	-0.507%
District 10	1	43,417	43,174	243	0.563%
District 11	1	44,981	43,174	1,807	4.185%
District 12	1	45,164	43,174	1,990	4.609%
District 13	1	44,017	43,174	843	1.953%
District 14	1	39,290	43,174	-3,884	-8.996%
District 15	1	45,117	43,174	1,943	4.500%
District 16	1	44,296	43,174	1,122	2.599%
District 17	1	47,104	43,174	3,930	9.103%
District 18	1	41,397	43,174	-1,777	-4.116%
District 19	1	44,409	43,174	1,235	2.861%
District 20	1	44,865	43,174	1,691	3.917%
District 21	1	41,183	43,174	-1,991	-4.612%
District 22	1	43,696	43,174	522	1.209%
District 23	1	41,466	43,174	-1,708	-3.956%
District 24	1	45,162	43,174	1,988	4.605%
District 25	1	45,115	43,174	1,941	4.496%
District 26	1	43,271	43,174	97	0.225%
District 27	1	45,120	43,174	1,946	4.507%
District 28	1	42,073	43,174	-1,101	-2.550%
District 29	1	41,351	43,174	-1,823	-4.222%
District 30	1	44,684	43,174	1,510	3.497%
District 31	1	45,007	43,174	1,833	4.246%
District 32	1	44,715	43,174	1,541	3.569%
District 33	1	45,072	43,174	1,898	4.396%
District 34	1	45,041	43,174	1,867	4.324%
District 35	1	45,028	43,174	1,854	4.294%
District 36	1	44,320	43,174	1,146	2.654%
District 37	1	43,849	43,174	675	1.563%
District 38	1	42,595	43,174	-579	-1.341%
District 39	1	42,045	43,174	-1,129	-2.615%
District 40	1	41,047	43,174	-2,127	-4.927%
District 41	1	43,203	43,174	29	0.067%
District 42	1	41,236	43,174	-1,938	-4.489%
District 43	1	44,270	43,174	1,096	2.539%
District 44	1	41,871	43,174	-1,303	-3.018%
District 45	1	41,336	43,174	-1,838	-4.257%
District 46	1	42,758	43,174	-416	-0.964%
District 47	1	44,474	43,174	1,300	3.011%
District 48	1	41,834	43,174	-1,340	-3.104%
District 49	1	41,301	43,174	-1,873	-4.338%
District 50	1	43,180	43,174	6	0.014%
District 51	1	41,350	43,174	-1,824	-4.225%
District 52	1	45,311	43,174	2,137	4.950%
District 53	1	45,259	43,174	2,085	4.829%
District 54	1	45,253	43,174	2,079	4.815%
District 55	1	45,312	43,174	2,138	4.952%
District 56	1	45,315	43,174	2,141	4.959%
District 57	1	44,112	43,174	938	2.173%

Plan Statistics

<u>Districts:</u>	<u># of Members</u>	<u>Actual Population</u>	<u>Ideal Population</u>	<u>Absolute Deviation</u>	<u>Relative Deviation</u>
District 58	1	41,463	43,174	-1,711	-3.963%
District 59	1	41,778	43,174	-1,396	-3.233%
District 60	1	42,661	43,174	-513	-1.188%
District 61	1	42,214	43,174	-960	-2.224%
District 62	1	41,106	43,174	-2,068	-4.790%
District 63	1	42,188	43,174	-986	-2.284%
District 64	1	41,419	43,174	-1,755	-4.065%
District 65	1	42,015	43,174	-1,159	-2.684%
District 66	1	42,586	43,174	-588	-1.362%
District 67	1	41,563	43,174	-1,611	-3.731%
District 68	1	41,698	43,174	-1,476	-3.419%
District 69	1	43,508	43,174	334	0.774%
District 70	1	42,575	43,174	-599	-1.387%
District 71	1	41,552	43,174	-1,622	-3.757%
District 72	1	41,230	43,174	-1,944	-4.503%
District 73	1	41,407	43,174	-1,767	-4.093%
District 74	1	41,114	43,174	-2,060	-4.771%
District 75	1	41,070	43,174	-2,104	-4.873%
District 76	1	41,255	43,174	-1,919	-4.445%
District 77	1	41,248	43,174	-1,926	-4.461%
District 78	1	43,598	43,174	424	0.982%
District 79	1	44,927	43,174	1,753	4.060%
District 80	1	45,222	43,174	2,048	4.744%
District 81	1	44,321	43,174	1,147	2.657%
District 82	1	42,865	43,174	-309	-0.716%
District 83	1	43,614	43,174	440	1.019%
District 84	1	45,103	43,174	1,929	4.468%
District 85	1	44,412	43,174	1,238	2.867%
District 86	1	44,005	43,174	831	1.925%
District 87	1	44,829	43,174	1,655	3.833%
District 88	1	41,085	43,174	-2,089	-4.839%
District 89	1	41,737	43,174	-1,437	-3.328%
District 90	1	41,650	43,174	-1,524	-3.530%
District 91	1	45,093	43,174	1,919	4.445%
District 92	1	42,565	43,174	-609	-1.411%
District 93	1	41,750	43,174	-1,424	-3.298%
District 94	1	44,465	43,174	1,291	2.990%
District 95	1	41,079	43,174	-2,095	-4.852%
District 96	1	45,135	43,174	1,961	4.542%
District 97	1	43,685	43,174	511	1.184%
District 98	1	45,293	43,174	2,119	4.908%
District 99	1	44,575	43,174	1,401	3.245%
District 100	1	42,016	43,174	-1,158	-2.682%
District 101	1	45,277	43,174	2,103	4.871%
District 102	1	41,409	43,174	-1,765	-4.088%
District 103	1	42,608	43,174	-566	-1.311%
District 104	1	41,624	43,174	-1,550	-3.590%
District 105	1	41,888	43,174	-1,286	-2.979%

Plan Statistics

<u>Districts:</u>	<u># of Members</u>	<u>Actual Population</u>	<u>Ideal Population</u>	<u>Absolute Deviation</u>	<u>Relative Deviation</u>
Grand Total:	105	4,533,372	4,533,270		
Ideal Population Per Member:		43174			
Number of Districts for Plan Type:		105			
Range of District Populations:		39,290	to 47,104		
Absolute Mean Deviation:		74			
Absolute Range:		-3,884	to 3,930		
Absolute Overall Range:		7,814			
Relative Mean Deviation:		3.35%			
Relative Range:		-9.00%	to 9.10%		
Relative Overall Range:		18.10%			

<i>Ideal - Actual:</i>	<i>-102</i>
<i>Remainder:</i>	<i>102</i>
<i>Unassigned Population:</i>	<i>0</i>

Total Population

	Total Population	Total White	Total Black	Total Asian	Total American Indian	Total Other	Total Hispanic	Reg Total Jan 2011
District 1	44,849	33,801	9,974	179	512	383	970	25,850
	100.000%	75.366%	22.239%	0.399%	1.142%	0.854%	2.163%	74.513%
District 2	42,652	11,908	29,004	354	277	1,109	1,975	23,758
	100.000%	27.919%	68.002%	0.830%	0.649%	2.600%	4.630%	73.597%
District 3	41,293	10,840	29,546	302	246	359	896	23,430
	100.000%	26.251%	71.552%	0.731%	0.596%	0.869%	2.170%	78.854%
District 4	41,944	12,081	28,573	405	200	685	1,370	23,518
	100.000%	28.803%	68.122%	0.966%	0.477%	1.633%	3.266%	75.193%
District 5	41,936	15,169	25,654	418	274	421	851	24,766
	100.000%	36.172%	61.174%	0.997%	0.653%	1.004%	2.029%	80.674%
District 6	44,872	36,716	5,642	1,419	398	697	1,668	27,067
	100.000%	81.824%	12.574%	3.162%	0.887%	1.553%	3.717%	76.010%
District 7	45,187	36,943	6,391	840	516	497	1,195	28,587
	100.000%	81.756%	14.143%	1.859%	1.142%	1.100%	2.645%	82.624%
District 8	42,932	32,230	8,301	963	409	1,029	2,268	23,361
	100.000%	75.072%	19.335%	2.243%	0.953%	2.397%	5.283%	73.841%
District 9	42,955	32,912	7,803	883	431	926	2,386	22,357
	100.000%	76.620%	18.166%	2.056%	1.003%	2.156%	5.555%	71.173%
District 10	43,417	28,334	14,327	195	344	217	714	25,265
	100.000%	65.260%	32.999%	0.449%	0.792%	0.500%	1.645%	76.006%
District 11	44,981	16,781	27,029	510	221	440	814	21,938
	100.000%	37.307%	60.090%	1.134%	0.491%	0.978%	1.810%	61.078%
District 12	45,164	33,707	9,783	492	239	943	1,546	28,139
	100.000%	74.632%	21.661%	1.089%	0.529%	2.088%	3.423%	80.168%
District 13	44,017	29,754	13,478	149	387	249	605	26,716
	100.000%	67.597%	30.620%	0.339%	0.879%	0.566%	1.374%	78.312%
District 14	39,290	13,561	25,113	320	140	156	417	24,616
	100.000%	34.515%	63.917%	0.814%	0.356%	0.397%	1.061%	86.342%
District 15	45,117	41,078	2,867	439	298	435	959	28,576
	100.000%	91.048%	6.355%	0.973%	0.661%	0.964%	2.126%	85.518%
District 16	44,296	37,223	5,951	565	197	360	814	29,382
	100.000%	84.032%	13.435%	1.276%	0.445%	0.813%	1.838%	87.091%
District 17	47,104	11,330	34,789	515	147	323	739	26,388
	100.000%	24.053%	73.856%	1.093%	0.312%	0.686%	1.569%	77.278%
District 18	41,397	22,811	17,996	120	120	350	796	24,434
	100.000%	55.103%	43.472%	0.290%	0.290%	0.845%	1.923%	74.976%
District 19	44,409	30,438	13,189	210	239	333	842	27,889
	100.000%	68.540%	29.699%	0.473%	0.538%	0.750%	1.896%	82.693%
District 20	44,865	33,395	10,915	117	256	182	550	27,652
	100.000%	74.434%	24.329%	0.261%	0.571%	0.406%	1.226%	80.996%
District 21	41,183	17,013	23,725	91	193	161	487	27,166
	100.000%	41.311%	57.609%	0.221%	0.469%	0.391%	1.183%	89.330%
District 22	43,696	36,936	5,632	185	713	230	1,403	25,103
	100.000%	84.529%	12.889%	0.423%	1.632%	0.526%	3.211%	75.459%
District 23	41,466	16,104	24,497	137	447	281	733	24,051
	100.000%	38.837%	59.077%	0.330%	1.078%	0.678%	1.768%	77.747%
District 24	45,162	33,281	8,051	385	3,078	367	1,599	25,592
	100.000%	73.692%	17.827%	0.852%	6.815%	0.813%	3.541%	75.797%
District 25	45,115	32,307	10,699	900	755	454	955	28,313
	100.000%	71.610%	23.715%	1.995%	1.674%	1.006%	2.117%	82.248%
District 26	43,271	13,019	29,027	563	318	344	778	24,348
	100.000%	30.087%	67.082%	1.301%	0.735%	0.795%	1.798%	77.692%
District 27	45,120	37,285	5,714	486	747	888	1,769	26,634
	100.000%	82.635%	12.664%	1.077%	1.656%	1.968%	3.921%	79.781%
District 28	42,073	28,188	12,876	174	641	194	606	23,105
	100.000%	66.998%	30.604%	0.414%	1.524%	0.461%	1.440%	72.680%
District 29	41,351	12,988	27,868	167	118	210	753	24,528
	100.000%	31.409%	67.394%	0.404%	0.285%	0.508%	1.821%	81.467%
District 30	44,684	32,411	8,224	1,355	965	1,729	3,569	17,115
	100.000%	72.534%	18.405%	3.032%	2.160%	3.869%	7.987%	53.189%
District 31	45,007	37,100	5,728	1,066	230	883	2,275	27,014
	100.000%	82.432%	12.727%	2.369%	0.511%	1.962%	5.055%	81.930%
District 32	44,715	35,504	7,450	322	1,152	287	733	24,485
	100.000%	79.401%	16.661%	0.720%	2.576%	0.642%	1.639%	72.263%
District 33	45,072	40,093	3,721	353	469	436	1,210	27,595
	100.000%	88.953%	8.256%	0.783%	1.041%	0.967%	2.685%	83.122%
District 34	45,041	11,419	32,474	240	289	619	1,039	27,602
	100.000%	25.352%	72.099%	0.533%	0.642%	1.374%	2.307%	82.463%
District 35	45,028	38,636	5,204	343	412	433	1,029	26,875
	100.000%	85.804%	11.557%	0.762%	0.915%	0.962%	2.285%	81.299%

Total Population

	Total Population	Total White	Total Black	Total Asian	Total American Indian	Total Other	Total Hispanic	Reg Total Jan 2011
District 36	44,320	36,248	5,628	1,497	331	616	1,376	27,347
	100.000%	81.787%	12.699%	3.378%	0.747%	1.390%	3.105%	79.824%
District 37	43,849	34,964	7,967	179	373	366	767	26,274
	100.000%	79.737%	18.169%	0.408%	0.851%	0.835%	1.749%	82.006%
District 38	42,595	29,804	12,196	168	197	230	558	28,368
	100.000%	69.971%	28.632%	0.394%	0.462%	0.540%	1.310%	91.389%
District 39	42,045	32,297	8,412	378	301	657	1,141	26,646
	100.000%	76.815%	20.007%	0.899%	0.716%	1.563%	2.714%	85.772%
District 40	41,047	15,783	24,482	189	203	390	582	28,487
	100.000%	38.451%	59.644%	0.460%	0.495%	0.950%	1.418%	96.576%
District 41	43,203	33,676	8,439	188	217	683	1,153	26,058
	100.000%	77.948%	19.533%	0.435%	0.502%	1.581%	2.669%	82.666%
District 42	41,236	31,259	9,320	124	214	319	754	24,335
	100.000%	75.805%	22.602%	0.301%	0.519%	0.774%	1.828%	80.863%
District 43	44,270	37,568	4,823	1,001	285	593	1,575	27,013
	100.000%	84.861%	10.895%	2.261%	0.644%	1.340%	3.558%	80.822%
District 44	41,871	15,710	25,192	218	187	564	1,111	24,647
	100.000%	37.520%	60.166%	0.521%	0.447%	1.347%	2.653%	83.054%
District 45	41,336	32,313	6,479	1,144	281	1,119	2,277	23,252
	100.000%	78.172%	15.674%	2.768%	0.680%	2.707%	5.509%	68.130%
District 46	42,758	34,226	6,647	1,108	281	496	1,076	26,823
	100.000%	80.046%	15.546%	2.591%	0.657%	1.160%	2.516%	85.781%
District 47	44,474	35,783	6,878	915	278	620	1,093	28,948
	100.000%	80.458%	15.465%	2.057%	0.625%	1.394%	2.458%	87.203%
District 48	41,834	15,514	24,521	905	234	660	1,161	28,907
	100.000%	37.085%	58.615%	2.163%	0.559%	1.578%	2.775%	95.709%
District 49	41,301	34,977	4,517	772	338	697	1,246	24,569
	100.000%	84.688%	10.937%	1.869%	0.818%	1.688%	3.017%	81.476%
District 50	43,180	30,458	10,801	267	1,055	599	1,309	26,785
	100.000%	70.537%	25.014%	0.618%	2.443%	1.387%	3.031%	83.419%
District 51	41,350	25,885	9,766	1,007	3,233	1,459	2,536	16,070
	100.000%	62.600%	23.618%	2.435%	7.819%	3.528%	6.133%	52.535%
District 52	45,311	35,121	6,378	616	2,005	1,191	2,172	25,012
	100.000%	77.511%	14.076%	1.359%	4.425%	2.629%	4.794%	74.303%
District 53	45,259	31,839	8,921	480	2,952	1,067	1,665	24,226
	100.000%	70.348%	19.711%	1.061%	6.522%	2.358%	3.679%	72.407%
District 54	45,253	36,780	4,161	430	2,252	1,630	2,499	24,019
	100.000%	81.276%	9.195%	0.950%	4.976%	3.602%	5.522%	70.282%
District 55	45,312	35,151	8,680	385	656	440	931	26,619
	100.000%	77.575%	19.156%	0.850%	1.448%	0.971%	2.055%	77.480%
District 56	45,315	34,033	9,610	563	345	764	2,164	27,611
	100.000%	75.103%	21.207%	1.242%	0.761%	1.686%	4.775%	83.096%
District 57	44,112	16,312	26,481	374	221	724	2,009	26,294
	100.000%	36.979%	60.031%	0.848%	0.501%	1.641%	4.554%	82.411%
District 58	41,463	13,209	27,576	139	86	453	1,066	24,462
	100.000%	31.857%	66.507%	0.335%	0.207%	1.093%	2.571%	78.444%
District 59	41,778	32,960	6,808	808	231	971	2,064	24,267
	100.000%	78.893%	16.296%	1.934%	0.553%	2.324%	4.940%	84.442%
District 60	42,661	27,382	14,431	140	239	469	934	28,129
	100.000%	64.185%	33.827%	0.328%	0.560%	1.099%	2.189%	87.168%
District 61	42,214	12,716	28,305	527	110	556	1,186	23,332
	100.000%	30.123%	67.051%	1.248%	0.261%	1.317%	2.809%	74.273%
District 62	41,106	28,412	12,122	159	275	138	537	27,347
	100.000%	69.119%	29.490%	0.387%	0.669%	0.336%	1.306%	84.960%
District 63	42,188	15,569	25,988	262	186	183	498	26,232
	100.000%	36.904%	61.600%	0.621%	0.441%	0.434%	1.180%	85.911%
District 64	41,419	38,376	2,175	292	320	256	795	24,859
	100.000%	92.653%	5.251%	0.705%	0.773%	0.618%	1.919%	83.308%
District 65	42,015	7,747	32,914	357	136	861	1,470	23,882
	100.000%	18.439%	78.339%	0.850%	0.324%	2.049%	3.499%	78.000%
District 66	42,586	13,313	25,230	2,362	203	1,478	2,640	21,542
	100.000%	31.261%	59.245%	5.546%	0.477%	3.471%	6.199%	68.983%
District 67	41,563	11,434	27,218	2,320	179	412	1,052	21,253
	100.000%	27.510%	65.486%	5.582%	0.431%	0.991%	2.531%	63.110%
District 68	41,698	34,394	5,021	1,606	184	493	1,429	24,760
	100.000%	82.484%	12.041%	3.852%	0.441%	1.182%	3.427%	70.719%
District 69	43,508	29,521	10,824	1,826	205	1,132	2,540	24,741
	100.000%	67.852%	24.878%	4.197%	0.471%	2.602%	5.838%	70.901%
District 70	42,575	26,322	12,986	2,069	170	1,028	2,615	22,629
	100.000%	61.825%	30.501%	4.860%	0.399%	2.415%	6.142%	68.074%

Total Population

	Total Population	Total White	Total Black	Total Asian	Total American Indian	Total Other	Total Hispanic	Reg Total Jan 2011
District 71	41,552	36,848	3,196	424	340	744	1,735	23,134
	100.000%	88.679%	7.692%	1.020%	0.818%	1.791%	4.175%	76.544%
District 72	41,230	16,170	24,256	206	235	363	811	26,298
	100.000%	39.219%	58.831%	0.500%	0.570%	0.880%	1.967%	86.484%
District 73	41,407	31,749	8,559	301	268	530	1,238	24,697
	100.000%	76.675%	20.670%	0.727%	0.647%	1.280%	2.990%	80.499%
District 74	41,114	35,071	5,040	168	397	438	1,350	25,133
	100.000%	85.302%	12.259%	0.409%	0.966%	1.065%	3.284%	80.648%
District 75	41,070	26,426	13,937	140	254	313	702	22,174
	100.000%	64.344%	33.935%	0.341%	0.618%	0.762%	1.709%	72.202%
District 76	41,255	30,788	8,143	1,094	317	913	2,124	23,421
	100.000%	74.629%	19.738%	2.652%	0.768%	2.213%	5.148%	77.415%
District 77	41,248	36,934	3,104	472	334	404	1,514	26,975
	100.000%	89.541%	7.525%	1.144%	0.810%	0.979%	3.670%	88.818%
District 78	43,598	36,699	4,043	987	270	1,599	4,589	27,801
	100.000%	84.176%	9.273%	2.264%	0.619%	3.668%	10.526%	80.471%
District 79	44,927	34,474	4,998	2,736	242	2,477	7,609	26,799
	100.000%	76.733%	11.125%	6.090%	0.539%	5.513%	16.936%	75.810%
District 80	45,222	34,133	6,759	1,607	243	2,480	6,095	25,173
	100.000%	75.479%	14.946%	3.554%	0.537%	5.484%	13.478%	68.275%
District 81	44,321	34,195	9,343	204	282	297	825	27,244
	100.000%	77.153%	21.080%	0.460%	0.636%	0.670%	1.861%	82.164%
District 82	42,865	35,898	4,713	962	276	1,016	3,284	27,047
	100.000%	83.747%	10.995%	2.244%	0.644%	2.370%	7.661%	77.004%
District 83	43,614	16,886	23,924	1,209	400	1,195	2,841	26,990
	100.000%	38.717%	54.854%	2.772%	0.917%	2.740%	6.514%	84.089%
District 84	45,103	31,644	9,066	2,181	764	1,448	3,911	27,550
	100.000%	70.159%	20.101%	4.836%	1.694%	3.210%	8.671%	80.863%
District 85	44,412	22,598	16,453	2,642	336	2,383	5,957	24,454
	100.000%	50.883%	37.046%	5.949%	0.757%	5.366%	13.413%	72.674%
District 86	44,005	22,634	17,138	1,644	585	2,004	3,821	23,015
	100.000%	51.435%	38.946%	3.736%	1.329%	4.554%	8.683%	71.473%
District 87	44,829	11,450	28,361	2,885	286	1,847	3,848	24,936
	100.000%	25.542%	63.265%	6.436%	0.638%	4.120%	8.584%	75.639%
District 88	41,085	36,093	3,525	281	260	926	2,021	25,016
	100.000%	87.850%	8.580%	0.684%	0.633%	2.254%	4.919%	83.068%
District 89	41,737	38,664	1,475	900	253	445	2,004	27,201
	100.000%	92.637%	3.534%	2.156%	0.606%	1.066%	4.801%	89.424%
District 90	41,650	32,207	7,336	645	534	928	2,158	24,841
	100.000%	77.328%	17.613%	1.549%	1.282%	2.228%	5.181%	78.514%
District 91	45,093	14,970	28,081	799	270	973	2,601	28,027
	100.000%	33.198%	62.274%	1.772%	0.599%	2.158%	5.768%	77.792%
District 92	42,565	26,185	10,897	1,135	293	4,055	9,827	22,343
	100.000%	61.518%	25.601%	2.667%	0.688%	9.527%	23.087%	68.606%
District 93	41,750	17,875	23,006	280	221	368	787	26,144
	100.000%	42.814%	55.104%	0.671%	0.529%	0.881%	1.885%	82.095%
District 94	44,465	35,757	4,304	1,935	276	2,193	5,476	26,692
	100.000%	80.416%	9.680%	4.352%	0.621%	4.932%	12.315%	73.595%
District 95	41,079	37,903	2,107	252	338	479	1,153	23,207
	100.000%	92.269%	5.129%	0.613%	0.823%	1.166%	2.807%	77.933%
District 96	45,135	14,991	27,477	774	243	1,650	3,792	26,583
	100.000%	33.214%	60.877%	1.715%	0.538%	3.656%	8.401%	69.795%
District 97	43,685	6,728	35,226	765	193	773	1,803	28,079
	100.000%	15.401%	80.636%	1.751%	0.442%	1.769%	4.127%	83.412%
District 98	45,293	33,450	9,516	1,340	267	720	2,443	30,815
	100.000%	73.852%	21.010%	2.959%	0.589%	1.590%	5.394%	79.061%
District 99	44,575	31,583	10,013	1,917	224	838	1,941	27,324
	100.000%	70.854%	22.463%	4.301%	0.503%	1.880%	4.354%	82.433%
District 100	42,016	1,367	34,863	4,855	101	830	1,462	24,706
	100.000%	3.254%	82.976%	11.555%	0.240%	1.975%	3.480%	81.243%
District 101	45,277	6,676	37,445	242	226	688	1,445	28,219
	100.000%	14.745%	82.702%	0.534%	0.499%	1.520%	3.191%	82.471%
District 102	41,409	11,737	27,298	1,283	225	866	2,230	24,706
	100.000%	28.344%	65.923%	3.098%	0.543%	2.091%	5.385%	80.397%
District 103	42,608	30,455	8,814	1,346	655	1,338	3,547	28,289
	100.000%	71.477%	20.686%	3.159%	1.537%	3.140%	8.325%	88.872%
District 104	41,624	33,558	6,070	543	502	951	2,285	24,650
	100.000%	80.622%	14.583%	1.305%	1.206%	2.285%	5.490%	79.952%
District 105	41,888	31,044	9,287	460	302	795	2,037	21,732
	100.000%	74.112%	22.171%	1.098%	0.721%	1.898%	4.863%	67.221%

Total Population

	Total Population	Total White	Total Black	Total Asian	Total American Indian	Total Other	Total Hispanic	Reg Total Jan 2011
Grand Total	4,533,372 100.000%	2,836,192 62.563%	1,486,885 32.799%	81,551 1.799%	46,553 1.027%	82,191 1.813%	192,560 4.248%	2,680,375 78.480%

Voter Registration

	Reg Total Jan 2011	Reg White Jan 2011	Reg Black Jan 2011	Reg Other Jan 2011	Reg Dem Total Jan 2011	Reg Rep Total Jan 2011	Reg Other Total Jan 2011
District 1	25,850	19,835	5,205	810	10,671	8,961	6,218
	74.513%	76.731%	20.135%	3.133%	41.280%	34.665%	24.054%
District 2	23,758	6,458	16,379	921	15,814	2,860	5,084
	73.597%	27.182%	68.941%	3.877%	66.563%	12.038%	21.399%
District 3	23,430	6,706	15,869	855	15,525	3,231	4,674
	78.854%	28.621%	67.729%	3.649%	66.261%	13.790%	19.949%
District 4	23,518	7,157	15,517	844	15,334	3,640	4,544
	75.193%	30.432%	65.979%	3.589%	65.201%	15.478%	19.321%
District 5	24,766	10,233	13,724	809	14,355	5,291	5,120
	80.674%	41.319%	55.415%	3.267%	57.963%	21.364%	20.674%
District 6	27,067	23,528	2,382	1,157	8,054	12,969	6,044
	76.010%	86.925%	8.800%	4.275%	29.756%	47.914%	22.330%
District 7	28,587	23,808	3,749	1,030	10,389	12,207	5,991
	82.624%	83.283%	13.114%	3.603%	36.342%	42.701%	20.957%
District 8	23,361	19,018	3,357	986	7,059	11,132	5,170
	73.841%	81.409%	14.370%	4.221%	30.217%	47.652%	22.131%
District 9	22,357	17,504	3,831	1,022	7,449	8,976	5,932
	71.173%	78.293%	17.136%	4.571%	33.318%	40.148%	26.533%
District 10	25,265	17,253	7,592	420	12,648	6,790	5,827
	76.006%	68.288%	30.049%	1.662%	50.061%	26.875%	23.064%
District 11	21,938	8,830	12,555	553	13,432	4,146	4,360
	61.078%	40.250%	57.229%	2.521%	61.227%	18.899%	19.874%
District 12	28,139	22,094	5,207	838	11,686	10,565	5,888
	80.168%	78.517%	18.505%	2.978%	41.530%	37.546%	20.925%
District 13	26,716	18,692	7,722	302	14,848	6,857	5,011
	78.312%	69.966%	28.904%	1.130%	55.577%	25.666%	18.757%
District 14	24,616	8,901	14,917	798	15,099	4,300	5,217
	86.342%	36.159%	60.599%	3.242%	61.338%	17.468%	21.194%
District 15	28,576	26,121	1,505	950	8,256	12,472	7,848
	85.518%	91.409%	5.267%	3.324%	28.891%	43.645%	27.464%
District 16	29,382	25,640	2,829	913	9,500	13,451	6,431
	87.091%	87.264%	9.628%	3.107%	32.333%	45.780%	21.888%
District 17	26,388	6,566	18,788	1,034	17,167	3,570	5,651
	77.278%	24.883%	71.199%	3.918%	65.056%	13.529%	21.415%
District 18	24,434	14,537	9,612	285	16,227	4,069	4,138
	74.976%	59.495%	39.339%	1.166%	66.412%	16.653%	16.935%
District 19	27,889	19,893	7,679	317	13,898	8,404	5,587
	82.693%	71.329%	27.534%	1.137%	49.833%	30.134%	20.033%
District 20	27,652	21,863	5,553	236	15,405	7,254	4,993
	80.996%	79.065%	20.082%	0.853%	55.710%	26.233%	18.057%
District 21	27,166	11,327	15,578	261	18,111	4,573	4,482
	89.330%	41.696%	57.344%	0.961%	66.668%	16.834%	16.499%
District 22	25,103	22,297	2,219	587	11,646	7,935	5,522
	75.459%	88.822%	8.840%	2.338%	46.393%	31.610%	21.997%
District 23	24,051	9,636	13,663	752	15,391	3,980	4,680
	77.747%	40.065%	56.808%	3.127%	63.993%	16.548%	19.459%
District 24	25,592	19,944	4,056	1,592	12,411	7,148	6,033
	75.797%	77.931%	15.849%	6.221%	48.496%	27.931%	23.574%
District 25	28,313	21,440	5,569	1,304	13,071	9,105	6,137
	82.248%	75.725%	19.669%	4.606%	46.166%	32.158%	21.676%
District 26	24,348	8,111	15,524	713	15,795	3,554	4,999
	77.692%	33.313%	63.759%	2.928%	64.872%	14.597%	20.531%
District 27	26,634	23,445	2,370	819	11,455	9,134	6,045
	79.781%	88.027%	8.898%	3.075%	43.009%	34.295%	22.697%
District 28	23,105	16,874	5,790	441	15,162	3,685	4,258
	72.680%	73.032%	25.060%	1.909%	65.622%	15.949%	18.429%
District 29	24,528	8,350	15,691	487	16,996	2,788	4,744
	81.467%	34.043%	63.972%	1.985%	69.292%	11.367%	19.341%
District 30	17,115	13,565	2,461	1,089	8,264	4,427	4,424
	53.189%	79.258%	14.379%	6.363%	48.285%	25.866%	25.849%
District 31	27,014	23,466	2,437	1,111	9,317	10,524	7,173
	81.930%	86.866%	9.021%	4.113%	34.490%	38.958%	26.553%
District 32	24,485	20,475	3,062	948	13,429	5,326	5,730
	72.263%	83.623%	12.506%	3.872%	54.846%	21.752%	23.402%
District 33	27,595	24,996	1,773	826	12,665	7,277	7,653
	83.122%	90.582%	6.425%	2.993%	45.896%	26.371%	27.733%
District 34	27,602	7,071	19,654	877	19,462	2,584	5,556
	82.463%	25.618%	71.205%	3.177%	70.509%	9.362%	20.129%
District 35	26,875	23,755	2,280	840	11,325	8,337	7,213
	81.299%	88.391%	8.484%	3.126%	42.140%	31.021%	26.839%

Voter Registration

	Reg Total Jan 2011	Reg White Jan 2011	Reg Black Jan 2011	Reg Other Jan 2011	Reg Dem Total Jan 2011	Reg Rep Total Jan 2011	Reg Other Total Jan 2011
District 36	27,347	23,768	2,504	1,075	11,195	9,454	6,698
	79.824%	86.913%	9.156%	3.931%	40.937%	34.571%	24.493%
District 37	26,274	21,523	4,150	601	14,162	5,587	6,525
	82.006%	81.917%	15.795%	2.287%	53.901%	21.264%	24.834%
District 38	28,368	20,329	7,783	256	18,797	5,044	4,527
	91.389%	71.662%	27.436%	0.902%	66.261%	17.781%	15.958%
District 39	26,646	20,915	4,788	943	14,134	6,601	5,911
	85.772%	78.492%	17.969%	3.539%	53.044%	24.773%	22.183%
District 40	28,487	11,234	16,704	549	19,393	4,214	4,880
	96.576%	39.436%	58.637%	1.927%	68.077%	14.793%	17.131%
District 41	26,058	20,649	4,988	421	14,495	6,062	5,501
	82.666%	79.242%	19.142%	1.616%	55.626%	23.263%	21.111%
District 42	24,335	18,985	5,061	289	14,634	4,948	4,753
	80.863%	78.015%	20.797%	1.188%	60.136%	20.333%	19.532%
District 43	27,013	23,767	1,986	1,260	7,284	12,998	6,731
	80.822%	87.984%	7.352%	4.664%	26.965%	48.118%	24.918%
District 44	24,647	9,902	13,937	808	14,870	3,899	5,878
	83.054%	40.175%	56.546%	3.278%	60.332%	15.819%	23.849%
District 45	23,252	19,974	2,202	1,076	8,243	8,758	6,251
	68.130%	85.902%	9.470%	4.628%	35.451%	37.666%	26.884%
District 46	26,823	22,405	3,579	839	10,563	10,238	6,022
	85.781%	83.529%	13.343%	3.128%	39.380%	38.169%	22.451%
District 47	28,948	24,293	4,037	618	17,124	5,335	6,489
	87.203%	83.919%	13.946%	2.135%	59.154%	18.430%	22.416%
District 48	28,907	13,238	14,898	771	18,117	4,738	6,052
	95.709%	45.795%	51.538%	2.667%	62.673%	16.390%	20.936%
District 49	24,569	21,606	2,352	611	12,027	6,554	5,988
	81.476%	87.940%	9.573%	2.487%	48.952%	26.676%	24.372%
District 50	26,785	19,075	6,828	882	14,084	6,711	5,990
	83.419%	71.215%	25.492%	3.293%	52.582%	25.055%	22.363%
District 51	16,070	11,210	3,421	1,439	7,740	3,558	4,772
	52.535%	69.757%	21.288%	8.955%	48.164%	22.141%	29.695%
District 52	25,012	20,854	2,898	1,260	9,032	9,270	6,710
	74.303%	83.376%	11.586%	5.038%	36.111%	37.062%	26.827%
District 53	24,226	18,451	4,294	1,481	11,327	6,053	6,846
	72.407%	76.162%	17.725%	6.113%	46.756%	24.986%	28.259%
District 54	24,019	21,480	1,875	664	14,577	4,439	5,003
	70.282%	89.429%	7.806%	2.764%	60.689%	18.481%	20.829%
District 55	26,619	21,658	4,293	668	13,464	7,009	6,146
	77.480%	81.363%	16.128%	2.509%	50.580%	26.331%	23.089%
District 56	27,611	21,680	4,740	1,191	11,807	8,980	6,824
	83.096%	78.519%	17.167%	4.313%	42.762%	32.523%	24.715%
District 57	26,294	10,342	14,923	1,029	16,929	4,074	5,291
	82.411%	39.332%	56.754%	3.913%	64.384%	15.494%	20.122%
District 58	24,462	7,802	16,242	418	18,624	2,248	3,590
	78.444%	31.894%	66.397%	1.709%	76.134%	9.190%	14.676%
District 59	24,267	19,550	3,391	1,326	8,108	9,797	6,362
	84.442%	80.562%	13.974%	5.464%	33.412%	40.372%	26.217%
District 60	28,129	18,551	9,276	302	19,789	4,153	4,187
	87.168%	65.950%	32.977%	1.074%	70.351%	14.764%	14.885%
District 61	23,332	8,892	13,550	890	14,180	4,280	4,872
	74.273%	38.111%	58.075%	3.815%	60.775%	18.344%	20.881%
District 62	27,347	19,686	6,761	900	13,564	8,338	5,445
	84.960%	71.986%	24.723%	3.291%	49.600%	30.490%	19.911%
District 63	26,232	10,476	15,097	659	16,276	5,144	4,812
	85.911%	39.936%	57.552%	2.512%	62.046%	19.610%	18.344%
District 64	24,859	23,329	898	632	7,904	10,901	6,054
	83.308%	93.845%	3.612%	2.542%	31.795%	43.851%	24.353%
District 65	23,882	4,975	18,149	758	17,618	2,190	4,074
	78.000%	20.832%	75.994%	3.174%	73.771%	9.170%	17.059%
District 66	21,542	9,469	10,911	1,162	12,668	4,535	4,339
	68.983%	43.956%	50.650%	5.394%	58.806%	21.052%	20.142%
District 67	21,253	3,737	16,613	903	15,294	1,668	4,291
	63.110%	17.583%	78.168%	4.249%	71.962%	7.848%	20.190%
District 68	24,760	21,488	2,040	1,232	8,083	10,877	5,800
	70.719%	86.785%	8.239%	4.976%	32.645%	43.930%	23.425%
District 69	24,741	19,589	3,816	1,336	8,636	10,401	5,704
	70.901%	79.176%	15.424%	5.400%	34.906%	42.040%	23.055%
District 70	22,629	14,918	6,348	1,363	8,687	8,593	5,349
	68.074%	65.924%	28.052%	6.023%	38.389%	37.973%	23.638%

Voter Registration

	Reg Total Jan 2011	Reg White Jan 2011	Reg Black Jan 2011	Reg Other Jan 2011	Reg Dem Total Jan 2011	Reg Rep Total Jan 2011	Reg Other Total Jan 2011
District 71	23,134	20,989	1,292	853	7,255	9,669	6,210
	76.544%	90.728%	5.585%	3.687%	31.361%	41.796%	26.844%
District 72	26,298	10,885	14,805	608	17,492	3,782	5,024
	86.484%	41.391%	56.297%	2.312%	66.515%	14.381%	19.104%
District 73	24,697	19,986	3,926	785	9,959	8,134	6,604
	80.499%	80.925%	15.897%	3.179%	40.325%	32.935%	26.740%
District 74	25,133	21,614	2,605	914	10,066	8,853	6,214
	80.648%	85.998%	10.365%	3.637%	40.051%	35.225%	24.724%
District 75	22,174	15,114	6,734	326	13,739	4,542	3,893
	72.202%	68.161%	30.369%	1.470%	61.960%	20.483%	17.557%
District 76	23,421	18,029	3,741	1,651	7,676	9,450	6,295
	77.415%	76.978%	15.973%	7.049%	32.774%	40.348%	26.878%
District 77	26,975	24,159	1,488	1,328	6,938	13,681	6,356
	88.818%	89.561%	5.516%	4.923%	25.720%	50.717%	23.563%
District 78	27,801	24,272	1,699	1,830	9,410	11,521	6,870
	80.471%	87.306%	6.111%	6.582%	33.848%	41.441%	24.711%
District 79	26,799	21,732	1,743	3,324	8,197	12,410	6,192
	75.810%	81.093%	6.504%	12.403%	30.587%	46.308%	23.105%
District 80	25,173	21,199	2,057	1,917	9,361	9,841	5,971
	68.275%	84.213%	8.171%	7.615%	37.187%	39.093%	23.720%
District 81	27,244	21,208	5,435	601	15,242	6,262	5,740
	82.164%	77.845%	19.949%	2.206%	55.946%	22.985%	21.069%
District 82	27,047	23,177	2,191	1,679	9,179	11,194	6,674
	77.004%	85.692%	8.101%	6.208%	33.937%	41.387%	24.676%
District 83	26,990	10,773	14,467	1,750	16,532	3,276	7,182
	84.089%	39.915%	53.601%	6.484%	61.252%	12.138%	26.610%
District 84	27,550	20,256	4,875	2,419	12,711	6,859	7,980
	80.863%	73.525%	17.695%	8.780%	46.138%	24.897%	28.966%
District 85	24,454	13,116	8,494	2,844	12,193	5,721	6,540
	72.674%	53.635%	34.735%	11.630%	49.861%	23.395%	26.744%
District 86	23,015	13,678	7,344	1,993	11,289	6,006	5,720
	71.473%	59.431%	31.910%	8.660%	49.051%	26.096%	24.853%
District 87	24,936	6,474	16,193	2,269	16,136	2,539	6,261
	75.639%	25.962%	64.938%	9.099%	64.710%	10.182%	25.108%
District 88	25,016	22,512	1,637	867	10,875	7,142	6,999
	83.068%	89.990%	6.544%	3.466%	43.472%	28.550%	27.978%
District 89	27,201	24,995	582	1,624	5,097	15,537	6,567
	89.424%	91.890%	2.140%	5.970%	18.738%	57.119%	24.142%
District 90	24,841	19,794	3,566	1,481	8,500	9,488	6,853
	78.514%	79.683%	14.355%	5.962%	34.218%	38.195%	27.587%
District 91	28,027	8,838	17,386	1,803	19,007	2,777	6,243
	77.792%	31.534%	62.033%	6.433%	67.817%	9.908%	22.275%
District 92	22,343	14,125	5,385	2,833	9,967	6,317	6,059
	68.606%	63.219%	24.102%	12.680%	44.609%	28.273%	27.118%
District 93	26,144	11,351	13,932	861	16,372	4,436	5,336
	82.095%	43.417%	53.289%	3.293%	62.622%	16.968%	20.410%
District 94	26,692	22,861	1,618	2,213	9,334	10,523	6,835
	73.595%	85.647%	6.062%	8.291%	34.969%	39.424%	25.607%
District 95	23,207	21,656	937	614	9,025	7,950	6,232
	77.933%	93.317%	4.038%	2.646%	38.889%	34.257%	26.854%
District 96	26,583	8,836	15,739	2,008	17,485	2,366	6,732
	69.795%	33.239%	59.207%	7.554%	65.775%	8.900%	25.324%
District 97	28,079	3,961	22,808	1,310	22,051	1,598	4,430
	83.412%	14.107%	81.228%	4.665%	78.532%	5.691%	15.777%
District 98	30,815	21,210	6,697	2,908	15,459	6,539	8,817
	79.061%	68.830%	21.733%	9.437%	50.167%	21.220%	28.613%
District 99	27,324	21,845	4,050	1,429	8,351	12,728	6,245
	82.433%	79.948%	14.822%	5.230%	30.563%	46.582%	22.855%
District 100	24,706	976	21,000	2,730	18,987	1,150	4,569
	81.243%	3.950%	85.000%	11.050%	76.852%	4.655%	18.493%
District 101	28,219	4,254	22,573	1,392	21,958	1,017	5,244
	82.471%	15.075%	79.992%	4.933%	77.813%	3.604%	18.583%
District 102	24,706	7,537	15,223	1,946	16,079	3,407	5,220
	80.397%	30.507%	61.617%	7.877%	65.081%	13.790%	21.128%
District 103	28,289	22,450	4,303	1,536	14,996	5,775	7,518
	88.872%	79.359%	15.211%	5.430%	53.010%	20.414%	26.576%
District 104	24,650	20,198	2,981	1,471	7,896	10,024	6,730
	79.952%	81.939%	12.093%	5.968%	32.032%	40.665%	27.302%
District 105	21,732	17,868	3,139	725	9,427	6,505	5,800
	67.221%	82.220%	14.444%	3.336%	43.378%	29.933%	26.689%
Grand Total	2,680,375	1,761,117	804,077	115,181	1,354,986	718,190	607,199

Splits

	Total Population	Total White	Total Black	Total Asian	Total American Indian	Total Other	VAP Total	VAP White	VAP Black	VAP Asian	VAP American Indian	VAP Other	Reg Total Jan 2011	Reg White Jan 2011	Reg Black Jan 2011	Reg Other Jan 2011
District 1																
*Bossier	6,666	4,211	2,309	25	52	69	5,269	3,393	1,768	15	41	52	4,065	2,594	1,345	126
*Caddo	38,183	29,590	7,665	154	460	314	29,423	23,095	5,670	114	337	207	21,785	17,241	3,860	684
District 1	44,849	33,801	9,974	179	512	383	34,692	26,488	7,438	129	378	259	25,850	19,835	5,205	810
	100.000%	75.366%	22.239%	0.399%	1.142%	0.854%	100.000%	76.352%	21.440%	0.372%	1.090%	0.747%	74.513%	76.731%	20.135%	3.133%
District 2																
*Bossier	3,359	1,560	1,238	42	41	478	2,413	1,271	745	34	31	332	1,290	743	473	74
*Caddo	39,293	10,348	27,766	312	236	631	29,868	8,864	20,127	255	184	438	22,468	5,715	15,906	847
District 2	42,652	11,908	29,004	354	277	1,109	32,281	10,135	20,872	289	215	770	23,758	6,458	16,379	921
	100.000%	27.919%	68.002%	0.830%	0.649%	2.600%	100.000%	31.396%	64.657%	0.895%	0.666%	2.385%	73.597%	27.182%	68.941%	3.877%
District 3																
*Caddo	41,293	10,840	29,546	302	246	359	29,713	8,939	20,100	234	189	251	23,430	6,706	15,869	855
District 3	41,293	10,840	29,546	302	246	359	29,713	8,939	20,100	234	189	251	23,430	6,706	15,869	855
	100.000%	26.251%	71.552%	0.731%	0.596%	0.869%	100.000%	30.084%	67.647%	0.788%	0.636%	0.845%	78.854%	28.621%	67.729%	3.649%
District 4																
*Bossier	7,615	3,202	3,743	162	53	455	5,790	2,733	2,575	143	42	297	3,118	1,409	1,536	173
*Caddo	34,329	8,879	24,830	243	147	230	25,487	7,510	17,517	183	121	156	20,400	5,748	13,981	671
District 4	41,944	12,081	28,573	405	200	685	31,277	10,243	20,092	326	163	453	23,518	7,157	15,517	844
	100.000%	28.803%	68.122%	0.966%	0.477%	1.633%	100.000%	32.749%	64.239%	1.042%	0.521%	1.448%	75.193%	30.432%	65.979%	3.589%
District 5																
*Caddo	41,936	15,169	25,654	418	274	421	30,699	12,365	17,524	296	211	303	24,766	10,233	13,724	809
District 5	41,936	15,169	25,654	418	274	421	30,699	12,365	17,524	296	211	303	24,766	10,233	13,724	809
	100.000%	36.172%	61.174%	0.997%	0.653%	1.004%	100.000%	40.278%	57.083%	0.964%	0.687%	0.987%	80.674%	41.319%	55.415%	3.267%
District 6																
*Bossier	11,242	8,450	1,929	426	125	312	8,680	6,736	1,308	331	87	218	5,291	4,257	773	261
*Caddo	33,630	28,266	3,713	993	273	385	26,930	23,017	2,694	728	211	280	21,776	19,271	1,609	896
District 6	44,872	36,716	5,642	1,419	398	697	35,610	29,753	4,002	1,059	298	498	27,067	23,528	2,382	1,157
	100.000%	81.824%	12.574%	3.162%	0.887%	1.553%	100.000%	83.552%	11.238%	2.974%	0.837%	1.398%	76.010%	86.925%	8.800%	4.275%
District 7																
*Caddo	26,305	21,850	3,055	808	270	322	20,195	16,958	2,270	553	202	212	16,749	14,249	1,759	741
*De Soto	12,743	10,307	2,056	22	214	144	9,668	7,904	1,488	16	169	91	7,841	6,363	1,218	260
*Red River	6,139	4,786	1,280	10	32	31	4,736	3,796	889	7	23	21	3,997	3,196	772	29
District 7	45,187	36,943	6,391	840	516	497	34,599	28,658	4,647	576	394	324	28,587	23,808	3,749	1,030
	100.000%	81.756%	14.143%	1.859%	1.142%	1.100%	100.000%	82.829%	13.431%	1.665%	1.139%	0.936%	82.624%	83.283%	13.114%	3.603%
District 8																
*Bossier	42,932	32,230	8,301	963	409	1,029	31,637	24,519	5,470	671	300	677	23,361	19,018	3,357	986

Splits

	Total Population	Total White	Total Black	Total Asian	Total American Indian	Total Other	VAP Total	VAP White	VAP Black	VAP Asian	VAP American Indian	VAP Other	Reg Total Jan 2011	Reg White Jan 2011	Reg Black Jan 2011	Reg Other Jan 2011
District 8	42,932	32,230	8,301	963	409	1,029	31,637	24,519	5,470	671	300	677	23,361	19,018	3,357	986
	100.000%	75.072%	19.335%	2.243%	0.953%	2.397%	100.000%	77.501%	17.290%	2.121%	0.948%	2.140%	73.841%	81.409%	14.370%	4.221%
District 9																
*Bossier	42,955	32,912	7,803	883	431	926	31,412	24,560	5,324	630	318	580	22,357	17,504	3,831	1,022
District 9	42,955	32,912	7,803	883	431	926	31,412	24,560	5,324	630	318	580	22,357	17,504	3,831	1,022
	100.000%	76.620%	18.166%	2.056%	1.003%	2.156%	100.000%	78.187%	16.949%	2.006%	1.012%	1.846%	71.173%	78.293%	17.136%	4.571%
District 10																
*Bossier	2,210	1,865	283	15	28	19	1,744	1,480	223	12	18	11	1,352	1,138	176	38
Webster	41,207	26,469	14,044	180	316	198	31,497	20,907	10,110	120	241	119	23,913	16,115	7,416	382
District 10	43,417	28,334	14,327	195	344	217	33,241	22,387	10,333	132	259	130	25,265	17,253	7,592	420
	100.000%	65.260%	32.999%	0.449%	0.792%	0.500%	100.000%	67.348%	31.085%	0.397%	0.779%	0.391%	76.006%	68.288%	30.049%	1.662%
District 11																
*Bienville	3,494	864	2,566	17	16	31	2,580	702	1,833	10	13	22	2,220	549	1,662	9
Claiborne	17,195	8,167	8,820	62	99	47	13,815	6,781	6,889	37	80	28	8,877	4,908	3,872	97
*Lincoln	24,292	7,750	15,643	431	106	362	19,523	6,651	12,094	408	92	278	10,841	3,373	7,021	447
District 11	44,981	16,781	27,029	510	221	440	35,918	14,134	20,816	455	185	328	21,938	8,830	12,555	553
	100.000%	37.307%	60.090%	1.134%	0.491%	0.978%	100.000%	39.351%	57.954%	1.267%	0.515%	0.913%	61.078%	40.250%	57.229%	2.521%
District 12																
*Lincoln	22,443	18,025	3,541	443	124	310	17,607	14,224	2,727	341	91	224	13,175	11,231	1,498	446
Union	22,721	15,682	6,242	49	115	633	17,493	12,568	4,439	31	91	364	14,964	10,863	3,709	392
District 12	45,164	33,707	9,783	492	239	943	35,100	26,792	7,166	372	182	588	28,139	22,094	5,207	838
	100.000%	74.632%	21.661%	1.089%	0.529%	2.088%	100.000%	76.330%	20.416%	1.060%	0.519%	1.675%	80.168%	78.517%	18.505%	2.978%
District 13																
*Bienville	10,859	7,071	3,587	27	116	58	8,432	5,577	2,711	21	92	31	7,036	4,563	2,423	50
Jackson	16,274	11,084	4,947	67	83	93	12,570	8,681	3,724	39	65	61	9,846	6,879	2,805	162
*Natchitoches	1,571	1,376	167	2	21	5	1,242	1,090	132	2	16	2	942	840	88	14
Winn	15,313	10,223	4,777	53	167	93	11,871	8,018	3,619	44	129	61	8,892	6,410	2,406	76
District 13	44,017	29,754	13,478	149	387	249	34,115	23,366	10,186	106	302	155	26,716	18,692	7,722	302
	100.000%	67.597%	30.620%	0.339%	0.879%	0.566%	100.000%	68.492%	29.858%	0.311%	0.885%	0.454%	78.312%	69.966%	28.904%	1.130%
District 14																
*Morehouse	16,072	5,491	10,404	86	52	39	11,829	4,539	7,167	61	37	25	10,254	3,779	6,306	169
*Ouachita	23,218	8,070	14,709	234	88	117	16,681	6,569	9,763	196	67	86	14,362	5,122	8,611	629
District 14	39,290	13,561	25,113	320	140	156	28,510	11,108	16,930	257	104	111	24,616	8,901	14,917	798
	100.000%	34.515%	63.917%	0.814%	0.356%	0.397%	100.000%	38.962%	59.383%	0.901%	0.365%	0.389%	86.342%	36.159%	60.599%	3.242%
District 15																
*Ouachita	45,117	41,078	2,867	439	298	435	33,415	30,642	1,955	289	234	295	28,576	26,121	1,505	950
District 15	45,117	41,078	2,867	439	298	435	33,415	30,642	1,955	289	234	295	28,576	26,121	1,505	950
	100.000%	91.048%	6.355%	0.973%	0.661%	0.964%	100.000%	91.701%	5.851%	0.865%	0.700%	0.883%	85.518%	91.409%	5.267%	3.324%

Splits

	Total Population	Total White	Total Black	Total Asian	Total American Indian	Total Other	VAP Total	VAP White	VAP Black	VAP Asian	VAP American Indian	VAP Other	Reg Total Jan 2011	Reg White Jan 2011	Reg Black Jan 2011	Reg Other Jan 2011
District 16																
*Morehouse	7,039	5,654	1,302	31	29	23	5,449	4,460	927	21	25	16	4,969	4,035	848	86
*Ouachita	37,257	31,569	4,649	534	168	337	28,288	24,520	3,059	356	130	223	24,413	21,605	1,981	827
District 16	44,296	37,223	5,951	565	197	360	33,737	28,980	3,986	377	155	239	29,382	25,640	2,829	913
	100.000%	84.032%	13.435%	1.276%	0.445%	0.813%	100.000%	85.900%	11.815%	1.117%	0.459%	0.708%	87.091%	87.264%	9.628%	3.107%
District 17																
*Ouachita	47,104	11,330	34,789	515	147	323	34,147	9,903	23,500	407	114	223	26,388	6,566	18,788	1,034
District 17	47,104	11,330	34,789	515	147	323	34,147	9,903	23,500	407	114	223	26,388	6,566	18,788	1,034
	100.000%	24.053%	73.856%	1.093%	0.312%	0.686%	100.000%	29.001%	68.820%	1.192%	0.334%	0.653%	77.278%	24.883%	71.199%	3.918%
District 18																
*Iberville	3,405	1,277	2,098	16	14	0	2,655	1,038	1,593	11	13	0	2,500	907	1,562	31
Pointe Coupee	22,802	14,010	8,427	69	71	225	17,327	11,073	6,020	44	57	133	15,464	9,584	5,696	184
*West Baton Rouge	4,733	3,197	1,461	10	18	47	3,540	2,447	1,044	8	16	25	3,016	2,091	894	31
*West Feliciana	10,457	4,327	6,010	25	17	78	9,067	3,541	5,438	15	16	57	3,454	1,955	1,460	39
District 18	41,397	22,811	17,996	120	120	350	32,589	18,099	14,095	78	102	215	24,434	14,537	9,612	285
	100.000%	55.103%	43.472%	0.290%	0.290%	0.845%	100.000%	55.537%	43.251%	0.239%	0.313%	0.660%	74.976%	59.495%	39.339%	1.166%
District 19																
*East Carroll	1,590	1,101	422	36	7	24	1,220	883	287	29	6	15	1,224	953	242	29
*Madison	4,598	2,924	1,598	23	25	28	3,721	2,357	1,309	15	17	23	2,432	1,985	408	39
*Morehouse	4,868	3,200	1,575	25	21	47	3,783	2,584	1,136	20	17	26	3,458	2,234	1,175	49
*Ouachita	1,024	837	180	0	4	3	816	682	128	0	4	2	669	531	112	26
Richland	20,725	12,879	7,544	92	96	114	15,440	9,999	5,237	65	70	69	12,939	8,173	4,646	120
West Carroll	11,604	9,497	1,870	34	86	117	8,746	7,254	1,330	24	62	76	7,167	6,017	1,096	54
District 19	44,409	30,438	13,189	210	239	333	33,726	23,759	9,427	153	176	211	27,889	19,893	7,679	317
	100.000%	68.540%	29.699%	0.473%	0.538%	0.750%	100.000%	70.447%	27.952%	0.454%	0.522%	0.626%	82.693%	71.329%	27.534%	1.137%
District 20																
Caldwell	10,132	8,213	1,778	30	64	47	7,758	6,314	1,336	23	51	34	6,324	5,351	911	62
*Catahoula	8,626	6,613	1,931	8	49	25	6,787	5,232	1,492	8	39	16	5,124	4,511	580	33
Franklin	20,767	13,930	6,620	65	82	70	15,450	10,838	4,471	42	63	36	13,466	9,408	3,978	80
*La Salle	5,004	4,401	499	11	58	35	3,878	3,337	465	9	44	23	2,513	2,419	35	59
*Tensas	336	238	87	3	3	5	267	189	72	3	1	2	225	174	49	2
District 20	44,865	33,395	10,915	117	256	182	34,140	25,910	7,836	85	198	111	27,652	21,863	5,553	236
	100.000%	74.434%	24.329%	0.261%	0.571%	0.406%	100.000%	75.893%	22.953%	0.249%	0.580%	0.325%	80.996%	79.065%	20.082%	0.853%
District 21																
*Catahoula	1,781	372	1,387	1	4	17	1,270	311	946	0	4	9	1,256	238	1,016	2
Concordia	20,822	11,959	8,604	59	123	77	15,589	9,298	6,117	41	88	45	12,696	7,997	4,529	170
*East Carroll	6,169	1,144	4,976	11	24	14	4,546	962	3,543	8	19	14	4,106	664	3,422	20

Splits

	Total Population	Total White	Total Black	Total Asian	Total American Indian	Total Other	VAP Total	VAP White	VAP Black	VAP Asian	VAP American Indian	VAP Other	Reg Total Jan 2011	Reg White Jan 2011	Reg Black Jan 2011	Reg Other Jan 2011
District 21																
*Madison	7,495	1,574	5,854	10	30	27	5,350	1,287	4,003	5	28	27	5,202	795	4,356	51
*Tensas	4,916	1,964	2,904	10	12	26	3,656	1,607	2,013	8	8	20	3,906	1,633	2,255	18
District 21	41,183	17,013	23,725	91	193	161	30,411	13,465	16,622	62	147	115	27,166	11,327	15,578	261
	100.000%	41.311%	57.609%	0.221%	0.469%	0.391%	100.000%	44.277%	54.658%	0.204%	0.483%	0.378%	89.330%	41.696%	57.344%	0.961%
District 22																
Grant	22,309	18,149	3,602	97	385	76	17,158	13,788	2,978	67	274	51	11,900	10,361	1,284	255
*La Salle	9,886	8,288	1,309	29	157	103	7,488	6,340	937	26	99	86	5,914	5,229	586	99
*Rapides	11,501	10,499	721	59	171	51	8,621	7,922	490	48	127	34	7,289	6,707	349	233
District 22	43,696	36,936	5,632	185	713	230	33,267	28,050	4,405	141	500	171	25,103	22,297	2,219	587
	100.000%	84.529%	12.889%	0.423%	1.632%	0.526%	100.000%	84.318%	13.241%	0.424%	1.503%	0.514%	75.459%	88.822%	8.840%	2.338%
District 23																
*De Soto	13,913	5,149	8,544	32	117	71	10,338	4,151	6,007	26	104	50	8,555	3,300	4,973	282
*Natchitoches	24,601	10,381	13,600	99	319	202	18,555	8,554	9,520	79	252	150	13,512	5,966	7,085	461
*Red River	2,952	574	2,353	6	11	8	2,042	460	1,561	5	11	5	1,984	370	1,605	9
District 23	41,466	16,104	24,497	137	447	281	30,935	13,165	17,088	110	367	205	24,051	9,636	13,663	752
	100.000%	38.837%	59.077%	0.330%	1.078%	0.678%	100.000%	42.557%	55.238%	0.356%	1.186%	0.663%	77.747%	40.065%	56.808%	3.127%
District 24																
*Beauregard	13,279	8,923	3,728	230	230	168	9,809	6,844	2,553	158	155	99	7,250	4,817	1,990	443
Sabine	24,233	17,155	4,234	84	2,636	124	18,311	13,544	2,835	63	1,796	73	13,837	10,811	2,032	994
*Vernon	7,650	7,203	89	71	212	75	5,644	5,352	56	49	143	44	4,505	4,316	34	155
District 24	45,162	33,281	8,051	385	3,078	367	33,764	25,740	5,444	270	2,094	216	25,592	19,944	4,056	1,592
	100.000%	73.692%	17.827%	0.852%	6.815%	0.813%	100.000%	76.235%	16.124%	0.800%	6.202%	0.640%	75.797%	77.931%	15.849%	6.221%
District 25																
*Natchitoches	13,394	9,737	3,011	96	309	241	10,169	7,582	2,119	70	209	189	8,528	6,375	1,705	448
*Rapides	31,721	22,570	7,688	804	446	213	24,255	17,881	5,311	580	345	138	19,785	15,065	3,864	856
District 25	45,115	32,307	10,699	900	755	454	34,424	25,463	7,430	650	554	327	28,313	21,440	5,569	1,304
	100.000%	71.610%	23.715%	1.995%	1.674%	1.006%	100.000%	73.969%	21.584%	1.888%	1.609%	0.950%	82.248%	75.725%	19.669%	4.606%
District 26																
*Rapides	43,271	13,019	29,027	563	318	344	31,339	10,824	19,587	424	253	251	24,348	8,111	15,524	713
District 26	43,271	13,019	29,027	563	318	344	31,339	10,824	19,587	424	253	251	24,348	8,111	15,524	713
	100.000%	30.087%	67.082%	1.301%	0.735%	0.795%	100.000%	34.538%	62.500%	1.353%	0.807%	0.801%	77.692%	33.313%	63.759%	2.928%
District 27																
*Rapides	45,120	37,285	5,714	486	747	888	33,384	27,952	3,980	325	545	582	26,634	23,445	2,370	819
District 27	45,120	37,285	5,714	486	747	888	33,384	27,952	3,980	325	545	582	26,634	23,445	2,370	819
	100.000%	82.635%	12.664%	1.077%	1.656%	1.968%	100.000%	83.729%	11.922%	0.974%	1.633%	1.743%	79.781%	88.027%	8.898%	3.075%
District 28																

Splits

	Total Population	Total White	Total Black	Total Asian	Total American Indian	Total Other	VAP Total	VAP White	VAP Black	VAP Asian	VAP American Indian	VAP Other	Reg Total Jan 2011	Reg White Jan 2011	Reg Black Jan 2011	Reg Other Jan 2011
District 28																
Avoyelles	42,073	28,188	12,876	174	641	194	31,790	21,850	9,247	126	431	136	23,105	16,874	5,790	441
District 28	42,073	28,188	12,876	174	641	194	31,790	21,850	9,247	126	431	136	23,105	16,874	5,790	441
	100.000%	66.998%	30.604%	0.414%	1.524%	0.461%	100.000%	68.732%	29.088%	0.396%	1.356%	0.428%	72.680%	73.032%	25.060%	1.909%
District 29																
*East Baton Rouge	22,296	1,914	20,197	63	51	71	15,787	1,737	13,897	56	43	54	12,748	1,197	11,177	374
*West Baton Rouge	19,055	11,074	7,671	104	67	139	14,321	8,620	5,473	84	51	93	11,780	7,153	4,514	113
District 29	41,351	12,988	27,868	167	118	210	30,108	10,357	19,370	140	94	147	24,528	8,350	15,691	487
	100.000%	31.409%	67.394%	0.404%	0.285%	0.508%	100.000%	34.399%	64.335%	0.465%	0.312%	0.488%	81.467%	34.043%	63.972%	1.985%
District 30																
*Vernon	44,684	32,411	8,224	1,355	965	1,729	32,178	24,064	5,293	977	705	1,139	17,115	13,565	2,461	1,089
District 30	44,684	32,411	8,224	1,355	965	1,729	32,178	24,064	5,293	977	705	1,139	17,115	13,565	2,461	1,089
	100.000%	72.534%	18.405%	3.032%	2.160%	3.869%	100.000%	74.784%	16.449%	3.036%	2.191%	3.540%	53.189%	79.258%	14.379%	6.363%
District 31																
*Lafayette	45,007	37,100	5,728	1,066	230	883	32,972	27,858	3,609	735	176	594	27,014	23,466	2,437	1,111
District 31	45,007	37,100	5,728	1,066	230	883	32,972	27,858	3,609	735	176	594	27,014	23,466	2,437	1,111
	100.000%	82.432%	12.727%	2.369%	0.511%	1.962%	100.000%	84.490%	10.946%	2.229%	0.534%	1.802%	81.930%	86.866%	9.021%	4.113%
District 32																
Allen	25,764	18,435	6,192	220	749	168	19,870	14,288	4,828	154	495	105	13,110	10,190	2,397	523
*Beauregard	13,827	12,759	552	85	318	113	10,249	9,538	355	57	225	74	8,362	7,742	279	341
*Calcasieu	5,124	4,310	706	17	85	6	3,764	3,240	462	9	48	5	3,013	2,543	386	84
District 32	44,715	35,504	7,450	322	1,152	287	33,883	27,066	5,645	220	768	184	24,485	20,475	3,062	948
	100.000%	79.401%	16.661%	0.720%	2.576%	0.642%	100.000%	79.881%	16.660%	0.649%	2.267%	0.543%	72.263%	83.623%	12.506%	3.872%
District 33																
*Calcasieu	45,072	40,093	3,721	353	469	436	33,198	30,066	2,305	236	336	255	27,595	24,996	1,773	826
District 33	45,072	40,093	3,721	353	469	436	33,198	30,066	2,305	236	336	255	27,595	24,996	1,773	826
	100.000%	88.953%	8.256%	0.783%	1.041%	0.967%	100.000%	90.566%	6.943%	0.711%	1.012%	0.768%	83.122%	90.582%	6.425%	2.993%
District 34																
*Calcasieu	45,041	11,419	32,474	240	289	619	33,472	9,748	22,836	190	224	474	27,602	7,071	19,654	877
District 34	45,041	11,419	32,474	240	289	619	33,472	9,748	22,836	190	224	474	27,602	7,071	19,654	877
	100.000%	25.352%	72.099%	0.533%	0.642%	1.374%	100.000%	29.123%	68.224%	0.568%	0.669%	1.416%	82.463%	25.618%	71.205%	3.177%
District 35																
*Beauregard	8,548	7,639	736	38	104	31	6,301	5,520	661	24	80	16	4,312	4,144	35	133
*Calcasieu	36,480	30,997	4,468	305	308	402	26,756	23,125	2,961	200	223	247	22,563	19,611	2,245	707
District 35	45,028	38,636	5,204	343	412	433	33,057	28,645	3,622	224	303	263	26,875	23,755	2,280	840
	100.000%	85.804%	11.557%	0.762%	0.915%	0.962%	100.000%	86.653%	10.957%	0.678%	0.917%	0.796%	81.299%	88.391%	8.484%	3.126%
District 36																

Splits

	Total Population	Total White	Total Black	Total Asian	Total American Indian	Total Other	VAP Total	VAP White	VAP Black	VAP Asian	VAP American Indian	VAP Other	Reg Total Jan 2011	Reg White Jan 2011	Reg Black Jan 2011	Reg Other Jan 2011
District 36																
*Calcasieu	44,320	36,248	5,628	1,497	331	616	34,259	28,733	3,748	1,118	243	417	27,347	23,768	2,504	1,075
District 36	44,320	36,248	5,628	1,497	331	616	34,259	28,733	3,748	1,118	243	417	27,347	23,768	2,504	1,075
	100.000%	81.787%	12.699%	3.378%	0.747%	1.390%	100.000%	83.870%	10.940%	3.263%	0.709%	1.217%	79.824%	86.913%	9.156%	3.931%
District 37																
*Calcasieu	12,255	9,839	2,131	81	98	106	8,843	7,300	1,344	53	78	68	6,937	5,715	1,018	204
Jefferson Davis	31,594	25,125	5,836	98	275	260	23,196	18,871	3,891	66	180	188	19,337	15,808	3,132	397
District 37	43,849	34,964	7,967	179	373	366	32,039	26,171	5,235	119	258	256	26,274	21,523	4,150	601
	100.000%	79.737%	18.169%	0.408%	0.851%	0.835%	100.000%	81.685%	16.339%	0.371%	0.805%	0.799%	82.006%	81.917%	15.795%	2.287%
District 38																
*Evangeline	29,672	19,988	9,284	113	141	146	21,545	15,022	6,237	78	101	107	19,357	13,522	5,695	140
*St. Landry	12,923	9,816	2,912	55	56	84	9,496	7,297	2,088	27	37	47	9,011	6,807	2,088	116
District 38	42,595	29,804	12,196	168	197	230	31,041	22,319	8,325	105	138	154	28,368	20,329	7,783	256
	100.000%	69.971%	28.632%	0.394%	0.462%	0.540%	100.000%	71.902%	26.819%	0.338%	0.445%	0.496%	91.389%	71.662%	27.436%	0.902%
District 39																
*Lafayette	13,355	10,309	2,635	83	105	223	9,879	7,837	1,732	57	77	176	8,340	6,582	1,429	329
*St. Landry	14,147	10,952	2,923	75	71	126	10,515	8,316	2,031	49	43	76	9,221	7,286	1,734	201
*St. Martin	14,543	11,036	2,854	220	125	308	10,672	8,311	1,906	146	79	230	9,085	7,047	1,625	413
District 39	42,045	32,297	8,412	378	301	657	31,066	24,464	5,669	252	199	482	26,646	20,915	4,788	943
	100.000%	76.815%	20.007%	0.899%	0.716%	1.563%	100.000%	78.748%	18.248%	0.811%	0.641%	1.552%	85.772%	78.492%	17.969%	3.539%
District 40																
*St. Landry	41,047	15,783	24,482	189	203	390	29,497	12,341	16,587	132	148	289	28,487	11,234	16,704	549
District 40	41,047	15,783	24,482	189	203	390	29,497	12,341	16,587	132	148	289	28,487	11,234	16,704	549
	100.000%	38.451%	59.644%	0.460%	0.495%	0.950%	100.000%	41.838%	56.233%	0.448%	0.502%	0.980%	96.576%	39.436%	58.637%	1.927%
District 41																
*Acadia	23,624	20,161	3,025	86	121	231	17,054	14,786	1,956	56	84	172	14,178	12,330	1,645	203
*Evangeline	4,312	3,451	578	26	20	237	3,272	2,597	424	19	16	216	2,050	1,745	278	27
*St. Landry	15,267	10,064	4,836	76	76	215	11,196	7,639	3,291	58	50	158	9,830	6,574	3,065	191
District 41	43,203	33,676	8,439	188	217	683	31,522	25,022	5,671	133	150	546	26,058	20,649	4,988	421
	100.000%	77.948%	19.533%	0.435%	0.502%	1.581%	100.000%	79.379%	17.991%	0.422%	0.476%	1.732%	82.666%	79.242%	19.142%	1.616%
District 42																
*Acadia	38,149	28,966	8,620	110	192	261	27,856	21,768	5,712	75	129	172	23,078	18,016	4,796	266
*Lafayette	3,087	2,293	700	14	22	58	2,238	1,698	470	9	18	43	1,257	969	265	23
District 42	41,236	31,259	9,320	124	214	319	30,094	23,466	6,182	84	147	215	24,335	18,985	5,061	289
	100.000%	75.805%	22.602%	0.301%	0.519%	0.774%	100.000%	77.976%	20.542%	0.279%	0.488%	0.714%	80.863%	78.015%	20.797%	1.188%
District 43																
*Lafayette	44,270	37,568	4,823	1,001	285	593	33,423	28,823	3,254	724	204	418	27,013	23,767	1,986	1,260

Splits

	Total Population	Total White	Total Black	Total Asian	Total American Indian	Total Other	VAP Total	VAP White	VAP Black	VAP Asian	VAP American Indian	VAP Other	Reg Total Jan 2011	Reg White Jan 2011	Reg Black Jan 2011	Reg Other Jan 2011
District 43	44,270	37,568	4,823	1,001	285	593	33,423	28,823	3,254	724	204	418	27,013	23,767	1,986	1,260
	100.000%	84.861%	10.895%	2.261%	0.644%	1.340%	100.000%	86.237%	9.736%	2.166%	0.610%	1.251%	80.822%	87.984%	7.352%	4.664%
District 44																
*Lafayette	41,871	15,710	25,192	218	187	564	29,676	12,502	16,510	147	133	384	24,647	9,902	13,937	808
District 44	41,871	15,710	25,192	218	187	564	29,676	12,502	16,510	147	133	384	24,647	9,902	13,937	808
	100.000%	37.520%	60.166%	0.521%	0.447%	1.347%	100.000%	42.128%	55.634%	0.495%	0.448%	1.294%	83.054%	40.175%	56.546%	3.278%
District 45																
*Lafayette	41,336	32,313	6,479	1,144	281	1,119	34,129	27,315	4,825	942	210	837	23,252	19,974	2,202	1,076
District 45	41,336	32,313	6,479	1,144	281	1,119	34,129	27,315	4,825	942	210	837	23,252	19,974	2,202	1,076
	100.000%	78.172%	15.674%	2.768%	0.680%	2.707%	100.000%	80.035%	14.138%	2.760%	0.615%	2.452%	68.130%	85.902%	9.470%	4.628%
District 46																
*Iberia	25,724	20,805	3,594	860	186	279	18,904	15,737	2,265	573	127	202	16,060	13,752	1,823	485
*Lafayette	10,381	8,506	1,547	120	66	142	7,432	6,185	1,019	79	48	101	6,336	5,303	812	221
*St. Martin	6,653	4,915	1,506	128	29	75	4,933	3,754	1,032	84	19	44	4,427	3,350	944	133
District 46	42,758	34,226	6,647	1,108	281	496	31,269	25,676	4,316	736	194	347	26,823	22,405	3,579	839
	100.000%	80.046%	15.546%	2.591%	0.657%	1.160%	100.000%	82.113%	13.803%	2.354%	0.620%	1.110%	85.781%	83.529%	13.343%	3.128%
District 47																
*Calcasieu	4,476	3,608	697	57	46	68	3,464	2,865	483	40	35	41	2,787	2,317	395	75
Cameron	6,839	6,546	135	10	60	88	5,183	5,011	74	9	38	51	5,536	5,272	188	76
*Vermilion	33,159	25,629	6,046	848	172	464	24,549	19,681	3,870	602	119	277	20,625	16,704	3,454	467
District 47	44,474	35,783	6,878	915	278	620	33,196	27,557	4,427	651	192	369	28,948	24,293	4,037	618
	100.000%	80.458%	15.465%	2.057%	0.625%	1.394%	100.000%	83.013%	13.336%	1.961%	0.578%	1.112%	87.203%	83.919%	13.946%	2.135%
District 48																
*Iberia	30,470	11,484	17,509	799	107	571	21,865	9,324	11,507	553	83	398	17,915	7,251	10,192	472
*St. Mary	11,364	4,030	7,012	106	127	89	8,338	3,270	4,860	79	69	60	10,992	5,987	4,706	299
District 48	41,834	15,514	24,521	905	234	660	30,203	12,594	16,367	632	152	458	28,907	13,238	14,898	771
	100.000%	37.085%	58.615%	2.163%	0.559%	1.578%	100.000%	41.698%	54.190%	2.093%	0.503%	1.516%	95.709%	45.795%	51.538%	2.667%
District 49																
*Iberia	12,879	10,670	1,469	265	113	362	9,628	8,127	962	181	81	277	8,308	7,192	891	225
*Lafayette	3,582	3,014	440	81	21	26	2,554	2,170	305	46	15	18	2,133	1,767	287	79
*Vermilion	24,840	21,293	2,608	426	204	309	17,973	15,743	1,587	300	140	203	14,128	12,647	1,174	307
District 49	41,301	34,977	4,517	772	338	697	30,155	26,040	2,854	527	236	498	24,569	21,606	2,352	611
	100.000%	84.688%	10.937%	1.869%	0.818%	1.688%	100.000%	86.354%	9.464%	1.748%	0.783%	1.651%	81.476%	87.940%	9.573%	2.487%
District 50																
*Iberia	4,167	2,592	1,519	2	22	32	3,001	1,949	1,020	1	16	15	2,856	1,821	1,011	24
*St. Martin	6,675	6,190	389	6	53	37	4,968	4,657	245	5	37	24	4,514	4,226	185	103
*St. Mary	32,338	21,676	8,893	259	980	530	24,140	16,637	6,275	178	661	389	19,415	13,028	5,632	755

Splits

	Total Population	Total White	Total Black	Total Asian	Total American Indian	Total Other	VAP Total	VAP White	VAP Black	VAP Asian	VAP American Indian	VAP Other	Reg Total Jan 2011	Reg White Jan 2011	Reg Black Jan 2011	Reg Other Jan 2011
District 50	43,180	30,458	10,801	267	1,055	599	32,109	23,243	7,540	184	714	428	26,785	19,075	6,828	882
	100.000%	70.537%	25.014%	0.618%	2.443%	1.387%	100.000%	72.388%	23.483%	0.573%	2.224%	1.333%	83.419%	71.215%	25.492%	3.293%
District 51																
*Assumption	2,063	1,826	70	31	61	75	1,511	1,363	38	23	40	47	1,058	1,003	7	48
*Lafourche	2,078	1,753	265	13	29	18	1,585	1,379	171	8	17	10	1,177	1,043	104	30
*St. Mary	10,948	6,700	2,385	693	162	1,008	8,268	5,284	1,662	516	107	699	1,438	1,057	189	192
*Terrebonne	26,261	15,606	7,046	270	2,981	358	19,225	12,039	4,822	197	1,925	242	12,397	8,107	3,121	1,169
District 51	41,350	25,885	9,766	1,007	3,233	1,459	30,589	20,065	6,693	744	2,089	998	16,070	11,210	3,421	1,439
	100.000%	62.600%	23.618%	2.435%	7.819%	3.528%	100.000%	65.595%	21.880%	2.432%	6.829%	3.263%	52.535%	69.757%	21.288%	8.955%
District 52																
*Lafourche	4,433	3,696	257	32	324	124	3,226	2,800	130	17	193	86	1,997	1,840	45	112
*Terrebonne	40,878	31,425	6,121	584	1,681	1,067	30,436	24,136	4,054	423	1,063	760	23,015	19,014	2,853	1,148
District 52	45,311	35,121	6,378	616	2,005	1,191	33,662	26,936	4,184	440	1,256	846	25,012	20,854	2,898	1,260
	100.000%	77.511%	14.076%	1.359%	4.425%	2.629%	100.000%	80.019%	12.429%	1.307%	3.731%	2.513%	74.303%	83.376%	11.586%	5.038%
District 53																
*Lafourche	538	279	16	1	239	3	382	214	5	0	161	2	339	235	0	104
*Terrebonne	44,721	31,560	8,905	479	2,713	1,064	33,076	24,446	5,771	366	1,737	756	23,887	18,216	4,294	1,377
District 53	45,259	31,839	8,921	480	2,952	1,067	33,458	24,660	5,776	366	1,898	758	24,226	18,451	4,294	1,481
	100.000%	70.348%	19.711%	1.061%	6.522%	2.358%	100.000%	73.704%	17.263%	1.094%	5.673%	2.266%	72.407%	76.162%	17.725%	6.113%
District 54																
*Jefferson	1,296	1,214	16	6	43	17	1,072	1,013	8	6	33	12	440	429	1	10
*Lafourche	43,957	35,566	4,145	424	2,209	1,613	33,103	27,503	2,740	301	1,401	1,158	23,579	21,051	1,874	654
District 54	45,253	36,780	4,161	430	2,252	1,630	34,175	28,516	2,748	307	1,434	1,170	24,019	21,480	1,875	664
	100.000%	81.276%	9.195%	0.950%	4.976%	3.602%	100.000%	83.441%	8.041%	0.898%	4.196%	3.424%	70.282%	89.429%	7.806%	2.764%
District 55																
*Lafourche	45,312	35,151	8,680	385	656	440	34,356	27,466	5,899	286	415	290	26,619	21,658	4,293	668
District 55	45,312	35,151	8,680	385	656	440	34,356	27,466	5,899	286	415	290	26,619	21,658	4,293	668
	100.000%	77.575%	19.156%	0.850%	1.448%	0.971%	100.000%	79.945%	17.170%	0.832%	1.208%	0.844%	77.480%	81.363%	16.128%	2.509%
District 56																
*St. Charles	41,919	31,650	8,815	536	323	595	30,623	23,693	5,958	330	220	422	25,718	20,266	4,357	1,095
*St. John the Baptist	3,396	2,383	795	27	22	169	2,605	1,906	536	25	18	120	1,893	1,414	383	96
District 56	45,315	34,033	9,610	563	345	764	33,228	25,599	6,494	355	238	542	27,611	21,680	4,740	1,191
	100.000%	75.103%	21.207%	1.242%	0.761%	1.686%	100.000%	77.040%	19.544%	1.068%	0.716%	1.631%	83.096%	78.519%	17.167%	4.313%
District 57																
*St. Charles	8,764	3,312	5,290	17	30	115	6,425	2,594	3,717	12	26	76	5,064	1,929	2,986	149
*St. John the Baptist	35,348	13,000	21,191	357	191	609	25,481	10,188	14,493	248	128	424	21,230	8,413	11,937	880

Splits

	Total Population	Total White	Total Black	Total Asian	Total American Indian	Total Other	VAP Total	VAP White	VAP Black	VAP Asian	VAP American Indian	VAP Other	Reg Total Jan 2011	Reg White Jan 2011	Reg Black Jan 2011	Reg Other Jan 2011
District 57	44,112	16,312	26,481	374	221	724	31,906	12,782	18,210	260	154	500	26,294	10,342	14,923	1,029
	100.000%	36.979%	60.031%	0.848%	0.501%	1.641%	100.000%	40.061%	57.074%	0.815%	0.483%	1.567%	82.411%	39.332%	56.754%	3.913%
District 58																
*Ascension	19,372	5,923	12,952	116	58	323	13,962	4,777	8,836	92	43	214	11,686	3,802	7,580	304
*Assumption	2,759	995	1,730	0	5	29	2,008	785	1,196	0	5	22	1,754	684	1,067	3
*Iberville	8,088	2,166	5,871	13	10	28	6,772	2,029	4,704	10	8	21	3,220	537	2,647	36
*St. James	11,244	4,125	7,023	10	13	73	8,442	3,266	5,109	7	11	49	7,802	2,779	4,948	75
District 58	41,463	13,209	27,576	139	86	453	31,184	10,857	19,845	109	67	306	24,462	7,802	16,242	418
	100.000%	31.857%	66.507%	0.335%	0.207%	1.093%	100.000%	34.816%	63.638%	0.350%	0.215%	0.981%	78.444%	31.894%	66.397%	1.709%
District 59																
*Ascension	41,778	32,960	6,808	808	231	971	28,738	23,002	4,459	513	154	610	24,267	19,550	3,391	1,326
District 59	41,778	32,960	6,808	808	231	971	28,738	23,002	4,459	513	154	610	24,267	19,550	3,391	1,326
	100.000%	78.893%	16.296%	1.934%	0.553%	2.324%	100.000%	80.040%	15.516%	1.785%	0.536%	2.123%	84.442%	80.562%	13.974%	5.464%
District 60																
*Ascension	940	541	320	0	7	72	684	423	219	0	5	37	610	381	219	10
*Assumption	18,599	12,814	5,450	37	124	174	14,146	10,048	3,865	28	80	125	11,976	8,406	3,512	58
*Iberville	21,894	12,837	8,651	95	93	218	16,458	10,187	5,961	64	77	169	14,732	8,970	5,545	217
*St. Martin	1,228	1,190	10	8	15	5	982	960	4	6	9	3	811	794	0	17
District 60	42,661	27,382	14,431	140	239	469	32,270	21,618	10,049	98	171	334	28,129	18,551	9,276	302
	100.000%	64.185%	33.827%	0.328%	0.560%	1.099%	100.000%	66.991%	31.140%	0.304%	0.530%	1.035%	87.168%	65.950%	32.977%	1.074%
District 61																
*East Baton Rouge	42,214	12,716	28,305	527	110	556	31,414	10,821	19,643	417	93	440	23,332	8,892	13,550	890
District 61	42,214	12,716	28,305	527	110	556	31,414	10,821	19,643	417	93	440	23,332	8,892	13,550	890
	100.000%	30.123%	67.051%	1.248%	0.261%	1.317%	100.000%	34.446%	62.529%	1.327%	0.296%	1.401%	74.273%	38.111%	58.075%	3.815%
District 62																
*East Baton Rouge	16,686	14,356	2,044	81	133	72	13,052	11,412	1,443	60	90	47	11,398	9,987	1,168	243
*East Feliciana	19,252	10,258	8,771	61	124	38	15,296	8,343	6,786	52	91	24	12,607	7,206	4,799	602
*West Feliciana	5,168	3,798	1,307	17	18	28	3,840	2,871	926	9	17	17	3,342	2,493	794	55
District 62	41,106	28,412	12,122	159	275	138	32,188	22,626	9,155	121	198	88	27,347	19,686	6,761	900
	100.000%	69.119%	29.490%	0.387%	0.669%	0.336%	100.000%	70.293%	28.442%	0.376%	0.615%	0.273%	84.960%	71.986%	24.723%	3.291%
District 63																
*East Baton Rouge	42,188	15,569	25,988	262	186	183	30,534	11,781	18,341	173	127	112	26,232	10,476	15,097	659
District 63	42,188	15,569	25,988	262	186	183	30,534	11,781	18,341	173	127	112	26,232	10,476	15,097	659
	100.000%	36.904%	61.600%	0.621%	0.441%	0.434%	100.000%	38.583%	60.067%	0.567%	0.416%	0.367%	85.911%	39.936%	57.552%	2.512%
District 64																
*East Baton Rouge	15,099	13,192	1,575	128	110	94	11,428	10,209	987	84	81	67	10,421	9,461	731	229
*Livingston	26,320	25,184	600	164	210	162	18,412	17,704	375	97	141	95	14,438	13,868	167	403

Splits

	Total Population	Total White	Total Black	Total Asian	Total American Indian	Total Other	VAP Total	VAP White	VAP Black	VAP Asian	VAP American Indian	VAP Other	Reg Total Jan 2011	Reg White Jan 2011	Reg Black Jan 2011	Reg Other Jan 2011
District 73																
*Tangipahoa	41,407	31,749	8,559	301	268	530	30,680	24,430	5,498	193	199	360	24,697	19,986	3,926	785
District 73	41,407	31,749	8,559	301	268	530	30,680	24,430	5,498	193	199	360	24,697	19,986	3,926	785
	100.000%	76.675%	20.670%	0.727%	0.647%	1.280%	100.000%	79.628%	17.920%	0.629%	0.649%	1.173%	80.499%	80.925%	15.897%	3.179%
District 74																
*St. Tammany	25,428	22,504	2,256	146	236	286	19,484	17,510	1,500	106	171	197	16,204	14,388	1,111	705
*Tangipahoa	8,790	6,802	1,772	10	104	102	6,479	5,129	1,210	8	71	61	5,173	4,079	963	131
*Washington	6,896	5,765	1,012	12	57	50	5,201	4,436	679	8	47	31	3,756	3,147	531	78
District 74	41,114	35,071	5,040	168	397	438	31,164	27,075	3,389	122	289	289	25,133	21,614	2,605	914
	100.000%	85.302%	12.259%	0.409%	0.966%	1.065%	100.000%	86.879%	10.875%	0.391%	0.927%	0.927%	80.648%	85.998%	10.365%	3.637%
District 75																
*St. Tammany	798	709	65	7	6	11	607	545	47	5	6	4	322	288	26	8
*Washington	40,272	25,717	13,872	133	248	302	30,104	19,927	9,695	93	191	198	21,852	14,826	6,708	318
District 75	41,070	26,426	13,937	140	254	313	30,711	20,472	9,742	98	197	202	22,174	15,114	6,734	326
	100.000%	64.344%	33.935%	0.341%	0.618%	0.762%	100.000%	66.660%	31.722%	0.319%	0.641%	0.658%	72.202%	68.161%	30.369%	1.470%
District 76																
*St. Tammany	41,255	30,788	8,143	1,094	317	913	30,254	23,303	5,320	748	225	658	23,421	18,029	3,741	1,651
District 76	41,255	30,788	8,143	1,094	317	913	30,254	23,303	5,320	748	225	658	23,421	18,029	3,741	1,651
	100.000%	74.629%	19.738%	2.652%	0.768%	2.213%	100.000%	77.025%	17.584%	2.472%	0.744%	2.175%	77.415%	76.978%	15.973%	7.049%
District 77																
*St. Tammany	41,248	36,934	3,104	472	334	404	30,371	27,548	1,987	323	231	282	26,975	24,159	1,488	1,328
District 77	41,248	36,934	3,104	472	334	404	30,371	27,548	1,987	323	231	282	26,975	24,159	1,488	1,328
	100.000%	89.541%	7.525%	1.144%	0.810%	0.979%	100.000%	90.705%	6.542%	1.064%	0.761%	0.929%	88.818%	89.561%	5.516%	4.923%
District 78																
*Jefferson	43,598	36,699	4,043	987	270	1,599	34,548	29,585	2,810	731	212	1,210	27,801	24,272	1,699	1,830
District 78	43,598	36,699	4,043	987	270	1,599	34,548	29,585	2,810	731	212	1,210	27,801	24,272	1,699	1,830
	100.000%	84.176%	9.273%	2.264%	0.619%	3.668%	100.000%	85.634%	8.134%	2.116%	0.614%	3.502%	80.471%	87.306%	6.111%	6.582%
District 79																
*Jefferson	44,927	34,474	4,998	2,736	242	2,477	35,350	27,797	3,467	2,077	182	1,827	26,799	21,732	1,743	3,324
District 79	44,927	34,474	4,998	2,736	242	2,477	35,350	27,797	3,467	2,077	182	1,827	26,799	21,732	1,743	3,324
	100.000%	76.733%	11.125%	6.090%	0.539%	5.513%	100.000%	78.634%	9.808%	5.876%	0.515%	5.168%	75.810%	81.093%	6.504%	12.403%
District 80																
*Jefferson	45,222	34,133	6,759	1,607	243	2,480	36,870	28,644	4,822	1,263	187	1,954	25,173	21,199	2,057	1,917
District 80	45,222	34,133	6,759	1,607	243	2,480	36,870	28,644	4,822	1,263	187	1,954	25,173	21,199	2,057	1,917
	100.000%	75.479%	14.946%	3.554%	0.537%	5.484%	100.000%	77.689%	13.078%	3.426%	0.507%	5.300%	68.275%	84.213%	8.171%	7.615%
District 81																
*Ascension	4,945	3,948	864	31	36	66	3,678	2,974	609	24	26	45	3,080	2,528	432	120

Splits

	Total Population	Total White	Total Black	Total Asian	Total American Indian	Total Other	VAP Total	VAP White	VAP Black	VAP Asian	VAP American Indian	VAP Other	Reg Total Jan 2011	Reg White Jan 2011	Reg Black Jan 2011	Reg Other Jan 2011
District 81																
*Livingston	21,338	19,639	1,254	110	183	152	16,039	14,846	869	73	147	104	12,601	11,571	746	284
*St. James	10,858	6,490	4,267	33	39	29	7,959	4,965	2,930	19	30	15	6,901	4,470	2,312	119
*St. John the Baptist	7,180	4,118	2,958	30	24	50	5,482	3,314	2,098	17	18	35	4,662	2,639	1,945	78
District 81	44,321	34,195	9,343	204	282	297	33,158	26,099	6,506	133	221	199	27,244	21,208	5,435	601
	100.000%	77.153%	21.080%	0.460%	0.636%	0.670%	100.000%	78.711%	19.621%	0.401%	0.667%	0.600%	82.164%	77.845%	19.949%	2.206%
District 82																
*Jefferson	42,865	35,898	4,713	962	276	1,016	35,124	29,779	3,609	739	216	781	27,047	23,177	2,191	1,679
District 82	42,865	35,898	4,713	962	276	1,016	35,124	29,779	3,609	739	216	781	27,047	23,177	2,191	1,679
	100.000%	83.747%	10.995%	2.244%	0.644%	2.370%	100.000%	84.782%	10.275%	2.104%	0.615%	2.224%	77.004%	85.692%	8.101%	6.208%
District 83																
*Jefferson	43,614	16,886	23,924	1,209	400	1,195	32,097	13,506	16,538	897	293	863	26,990	10,773	14,467	1,750
District 83	43,614	16,886	23,924	1,209	400	1,195	32,097	13,506	16,538	897	293	863	26,990	10,773	14,467	1,750
	100.000%	38.717%	54.854%	2.772%	0.917%	2.740%	100.000%	42.079%	51.525%	2.795%	0.913%	2.689%	84.089%	39.915%	53.601%	6.484%
District 84																
*Jefferson	45,103	31,644	9,066	2,181	764	1,448	34,070	24,863	6,108	1,582	536	981	27,550	20,256	4,875	2,419
District 84	45,103	31,644	9,066	2,181	764	1,448	34,070	24,863	6,108	1,582	536	981	27,550	20,256	4,875	2,419
	100.000%	70.159%	20.101%	4.836%	1.694%	3.210%	100.000%	72.976%	17.928%	4.643%	1.573%	2.879%	80.863%	73.525%	17.695%	8.780%
District 85																
*Jefferson	44,412	22,598	16,453	2,642	336	2,383	33,649	18,095	11,536	2,004	248	1,766	24,454	13,116	8,494	2,844
District 85	44,412	22,598	16,453	2,642	336	2,383	33,649	18,095	11,536	2,004	248	1,766	24,454	13,116	8,494	2,844
	100.000%	50.883%	37.046%	5.949%	0.757%	5.366%	100.000%	53.776%	34.283%	5.956%	0.737%	5.248%	72.674%	53.635%	34.735%	11.630%
District 86																
*Jefferson	15,266	6,799	6,042	910	109	1,406	11,227	5,548	3,926	674	68	1,011	7,759	4,281	2,508	970
*Orleans	11,376	2,609	8,181	311	51	224	8,525	2,288	5,760	256	45	176	5,134	1,518	3,208	408
*Plaquemines	17,363	13,226	2,915	423	425	374	12,449	9,731	1,920	272	303	223	10,122	7,879	1,628	615
District 86	44,005	22,634	17,138	1,644	585	2,004	32,201	17,567	11,606	1,202	416	1,410	23,015	13,678	7,344	1,993
	100.000%	51.435%	38.946%	3.736%	1.329%	4.554%	100.000%	54.554%	36.042%	3.733%	1.292%	4.379%	71.473%	59.431%	31.910%	8.660%
District 87																
*Jefferson	44,829	11,450	28,361	2,885	286	1,847	32,967	9,382	19,832	2,176	189	1,388	24,936	6,474	16,193	2,269
District 87	44,829	11,450	28,361	2,885	286	1,847	32,967	9,382	19,832	2,176	189	1,388	24,936	6,474	16,193	2,269
	100.000%	25.542%	63.265%	6.436%	0.638%	4.120%	100.000%	28.459%	60.157%	6.601%	0.573%	4.210%	75.639%	25.962%	64.938%	9.099%
District 88																
*Ascension	40,180	35,200	3,522	279	254	925	29,398	26,161	2,288	187	184	578	24,461	21,971	1,634	856
*Livingston	905	893	3	2	6	1	717	708	2	1	6	0	555	541	3	11
District 88	41,085	36,093	3,525	281	260	926	30,115	26,869	2,290	188	190	578	25,016	22,512	1,637	867
	100.000%	87.850%	8.580%	0.684%	0.633%	2.254%	100.000%	89.221%	7.604%	0.624%	0.631%	1.919%	83.068%	89.990%	6.544%	3.466%

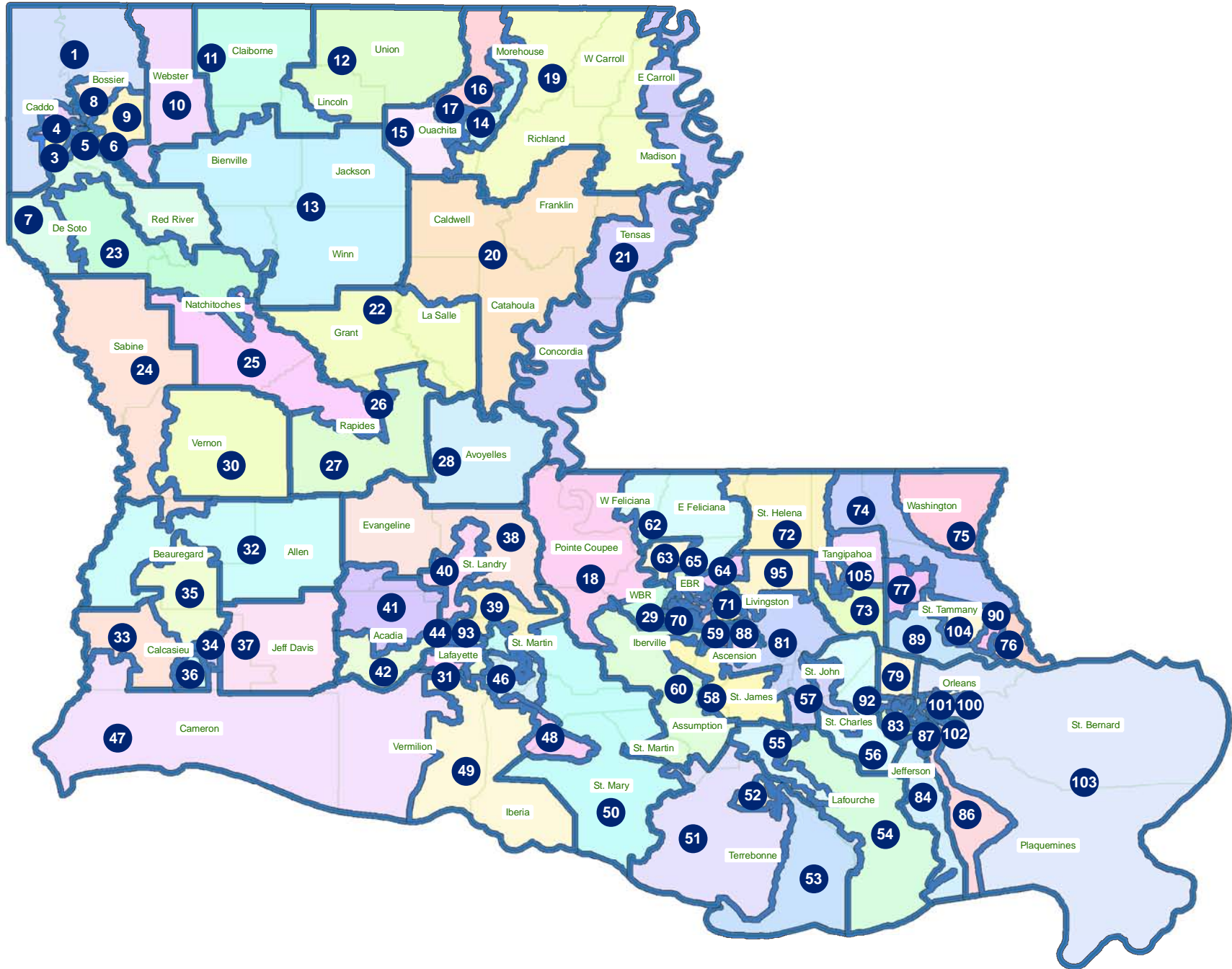
Splits

	Total Population	Total White	Total Black	Total Asian	Total American Indian	Total Other	VAP Total	VAP White	VAP Black	VAP Asian	VAP American Indian	VAP Other	Reg Total Jan 2011	Reg White Jan 2011	Reg Black Jan 2011	Reg Other Jan 2011
District 89																
*St. Tammany	41,737	38,664	1,475	900	253	445	30,418	28,411	957	569	180	301	27,201	24,995	582	1,624
District 89	41,737	38,664	1,475	900	253	445	30,418	28,411	957	569	180	301	27,201	24,995	582	1,624
	100.000%	92.637%	3.534%	2.156%	0.606%	1.066%	100.000%	93.402%	3.146%	1.871%	0.592%	0.990%	89.424%	91.890%	2.140%	5.970%
District 90																
*St. Tammany	41,650	32,207	7,336	645	534	928	31,639	25,252	4,898	446	402	641	24,841	19,794	3,566	1,481
District 90	41,650	32,207	7,336	645	534	928	31,639	25,252	4,898	446	402	641	24,841	19,794	3,566	1,481
	100.000%	77.328%	17.613%	1.549%	1.282%	2.228%	100.000%	79.813%	15.481%	1.410%	1.271%	2.026%	78.514%	79.683%	14.355%	5.962%
District 91																
*Orleans	45,093	14,970	28,081	799	270	973	36,028	13,410	20,873	691	220	834	28,027	8,838	17,386	1,803
District 91	45,093	14,970	28,081	799	270	973	36,028	13,410	20,873	691	220	834	28,027	8,838	17,386	1,803
	100.000%	33.198%	62.274%	1.772%	0.599%	2.158%	100.000%	37.221%	57.935%	1.918%	0.611%	2.315%	77.792%	31.534%	62.033%	6.433%
District 92																
*Jefferson	40,468	24,607	10,607	1,113	275	3,866	31,043	19,894	7,164	872	204	2,909	21,420	13,407	5,274	2,739
*St. Charles	2,097	1,578	290	22	18	189	1,524	1,158	193	15	17	141	923	718	111	94
District 92	42,565	26,185	10,897	1,135	293	4,055	32,567	21,052	7,357	887	221	3,050	22,343	14,125	5,385	2,833
	100.000%	61.518%	25.601%	2.667%	0.688%	9.527%	100.000%	64.642%	22.590%	2.724%	0.679%	9.365%	68.606%	63.219%	24.102%	12.680%
District 93																
*Lafayette	18,689	6,893	11,368	164	93	171	15,012	6,178	8,479	145	70	140	11,132	3,902	6,800	430
*St. Martin	23,061	10,982	11,638	116	128	197	16,834	8,638	7,903	75	83	135	15,012	7,449	7,132	431
District 93	41,750	17,875	23,006	280	221	368	31,846	14,816	16,382	220	153	275	26,144	11,351	13,932	861
	100.000%	42.814%	55.104%	0.671%	0.529%	0.881%	100.000%	46.524%	51.441%	0.691%	0.480%	0.864%	82.095%	43.417%	53.289%	3.293%
District 94																
*Jefferson	20,952	15,713	2,017	1,405	158	1,659	17,138	13,167	1,482	1,089	121	1,279	11,708	10,011	631	1,066
*Orleans	23,513	20,044	2,287	530	118	534	19,131	16,546	1,658	415	95	417	14,984	12,850	987	1,147
District 94	44,465	35,757	4,304	1,935	276	2,193	36,269	29,713	3,140	1,504	216	1,696	26,692	22,861	1,618	2,213
	100.000%	80.416%	9.680%	4.352%	0.621%	4.932%	100.000%	81.924%	8.658%	4.147%	0.596%	4.676%	73.595%	85.647%	6.062%	8.291%
District 95																
*Livingston	41,079	37,903	2,107	252	338	479	29,778	27,668	1,410	154	240	306	23,207	21,656	937	614
District 95	41,079	37,903	2,107	252	338	479	29,778	27,668	1,410	154	240	306	23,207	21,656	937	614
	100.000%	92.269%	5.129%	0.613%	0.823%	1.166%	100.000%	92.914%	4.735%	0.517%	0.806%	1.028%	77.933%	93.317%	4.038%	2.646%
District 96																
*Orleans	45,135	14,991	27,477	774	243	1,650	38,087	14,167	21,589	710	218	1,403	26,583	8,836	15,739	2,008
District 96	45,135	14,991	27,477	774	243	1,650	38,087	14,167	21,589	710	218	1,403	26,583	8,836	15,739	2,008
	100.000%	33.214%	60.877%	1.715%	0.538%	3.656%	100.000%	37.196%	56.683%	1.864%	0.572%	3.684%	69.795%	33.239%	59.207%	7.554%
District 97																
*Orleans	43,685	6,728	35,226	765	193	773	33,663	5,862	26,379	621	154	647	28,079	3,961	22,808	1,310

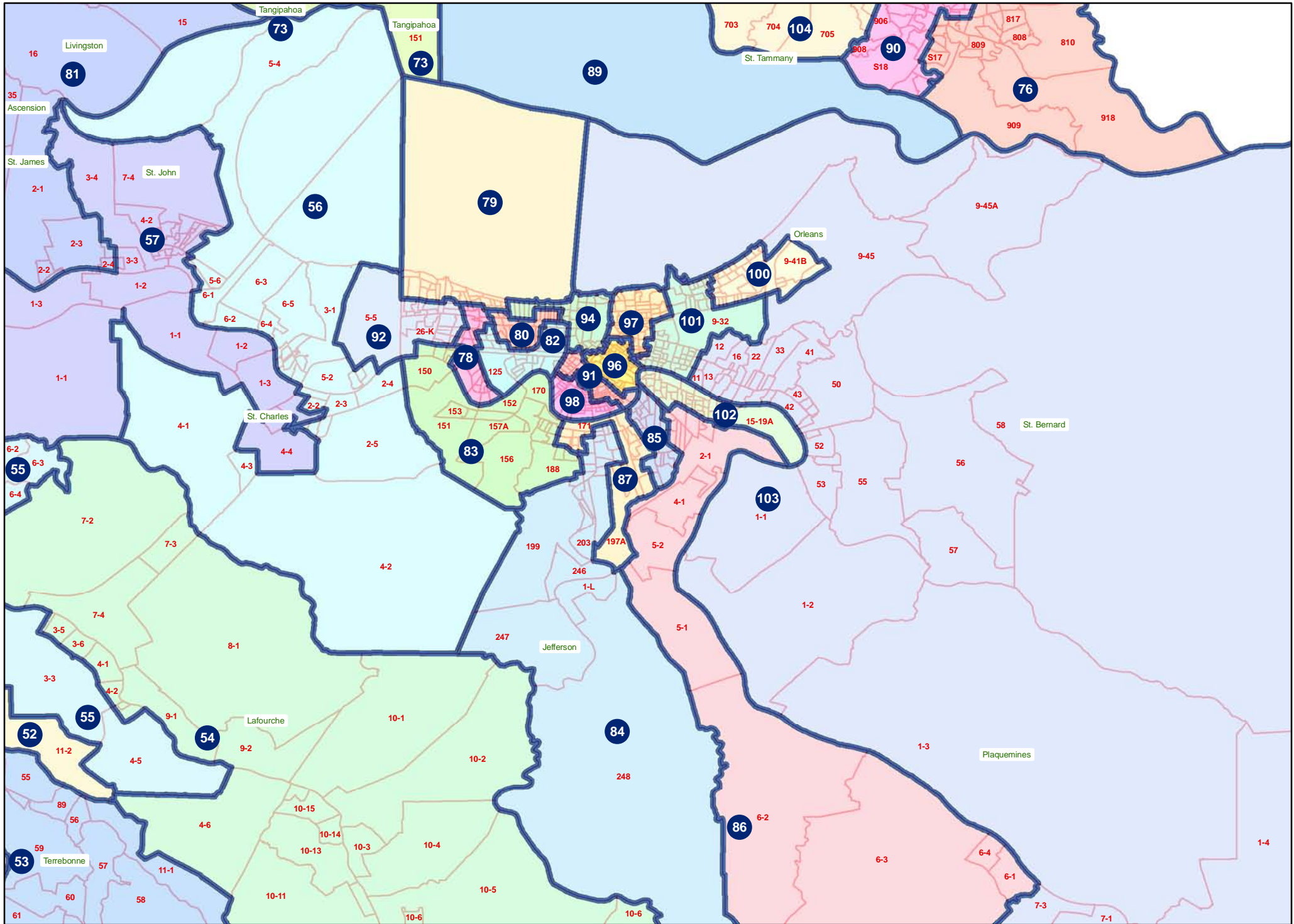
Splits

	Total Population	Total White	Total Black	Total Asian	Total American Indian	Total Other	VAP Total	VAP White	VAP Black	VAP Asian	VAP American Indian	VAP Other	Reg Total Jan 2011	Reg White Jan 2011	Reg Black Jan 2011	Reg Other Jan 2011
District 97	43,685	6,728	35,226	765	193	773	33,663	5,862	26,379	621	154	647	28,079	3,961	22,808	1,310
	100.000%	15.401%	80.636%	1.751%	0.442%	1.769%	100.000%	17.414%	78.362%	1.845%	0.457%	1.922%	83.412%	14.107%	81.228%	4.665%
District 98																
*Orleans	45,293	33,450	9,516	1,340	267	720	38,976	29,313	7,657	1,162	228	616	30,815	21,210	6,697	2,908
District 98	45,293	33,450	9,516	1,340	267	720	38,976	29,313	7,657	1,162	228	616	30,815	21,210	6,697	2,908
	100.000%	73.852%	21.010%	2.959%	0.589%	1.590%	100.000%	75.208%	19.645%	2.981%	0.585%	1.580%	79.061%	68.830%	21.733%	9.437%
District 99																
*East Baton Rouge	44,575	31,583	10,013	1,917	224	838	33,147	24,664	6,384	1,350	157	592	27,324	21,845	4,050	1,429
District 99	44,575	31,583	10,013	1,917	224	838	33,147	24,664	6,384	1,350	157	592	27,324	21,845	4,050	1,429
	100.000%	70.854%	22.463%	4.301%	0.503%	1.880%	100.000%	74.408%	19.260%	4.073%	0.474%	1.786%	82.433%	79.948%	14.822%	5.230%
District 100																
*Orleans	42,016	1,367	34,863	4,855	101	830	30,410	1,205	24,753	3,723	81	648	24,706	976	21,000	2,730
District 100	42,016	1,367	34,863	4,855	101	830	30,410	1,205	24,753	3,723	81	648	24,706	976	21,000	2,730
	100.000%	3.254%	82.976%	11.555%	0.240%	1.975%	100.000%	3.963%	81.398%	12.243%	0.266%	2.131%	81.243%	3.950%	85.000%	11.050%
District 101																
*Orleans	45,277	6,676	37,445	242	226	688	34,217	6,325	26,909	212	194	577	28,219	4,254	22,573	1,392
District 101	45,277	6,676	37,445	242	226	688	34,217	6,325	26,909	212	194	577	28,219	4,254	22,573	1,392
	100.000%	14.745%	82.702%	0.534%	0.499%	1.520%	100.000%	18.485%	78.642%	0.620%	0.567%	1.686%	82.471%	15.075%	79.992%	4.933%
District 102																
*Orleans	41,409	11,737	27,298	1,283	225	866	30,730	9,835	19,061	1,018	162	654	24,706	7,537	15,223	1,946
District 102	41,409	11,737	27,298	1,283	225	866	30,730	9,835	19,061	1,018	162	654	24,706	7,537	15,223	1,946
	100.000%	28.344%	65.923%	3.098%	0.543%	2.091%	100.000%	32.005%	62.027%	3.313%	0.527%	2.128%	80.397%	30.507%	61.617%	7.877%
District 103																
*Orleans	1,032	856	73	52	2	49	847	729	55	32	2	29	519	456	27	36
*Plaquemines	5,679	3,020	2,036	421	131	71	4,264	2,355	1,447	311	93	58	4,412	2,662	1,447	303
St. Bernard	35,897	26,579	6,705	873	522	1,218	26,720	20,490	4,338	640	370	882	23,358	19,332	2,829	1,197
District 103	42,608	30,455	8,814	1,346	655	1,338	31,831	23,574	5,840	983	465	969	28,289	22,450	4,303	1,536
	100.000%	71.477%	20.686%	3.159%	1.537%	3.140%	100.000%	74.060%	18.347%	3.088%	1.461%	3.044%	88.872%	79.359%	15.211%	5.430%
District 104																
*St. Tammany	41,624	33,558	6,070	543	502	951	30,831	25,395	4,043	373	364	656	24,650	20,198	2,981	1,471
District 104	41,624	33,558	6,070	543	502	951	30,831	25,395	4,043	373	364	656	24,650	20,198	2,981	1,471
	100.000%	80.622%	14.583%	1.305%	1.206%	2.285%	100.000%	82.368%	13.113%	1.210%	1.181%	2.128%	79.952%	81.939%	12.093%	5.968%
District 105																
*Tangipahoa	41,888	31,044	9,287	460	302	795	32,329	24,921	6,279	367	240	522	21,732	17,868	3,139	725
District 105	41,888	31,044	9,287	460	302	795	32,329	24,921	6,279	367	240	522	21,732	17,868	3,139	725
	100.000%	74.112%	22.171%	1.098%	0.721%	1.898%	100.000%	77.086%	19.422%	1.135%	0.742%	1.615%	67.221%	82.220%	14.444%	3.336%

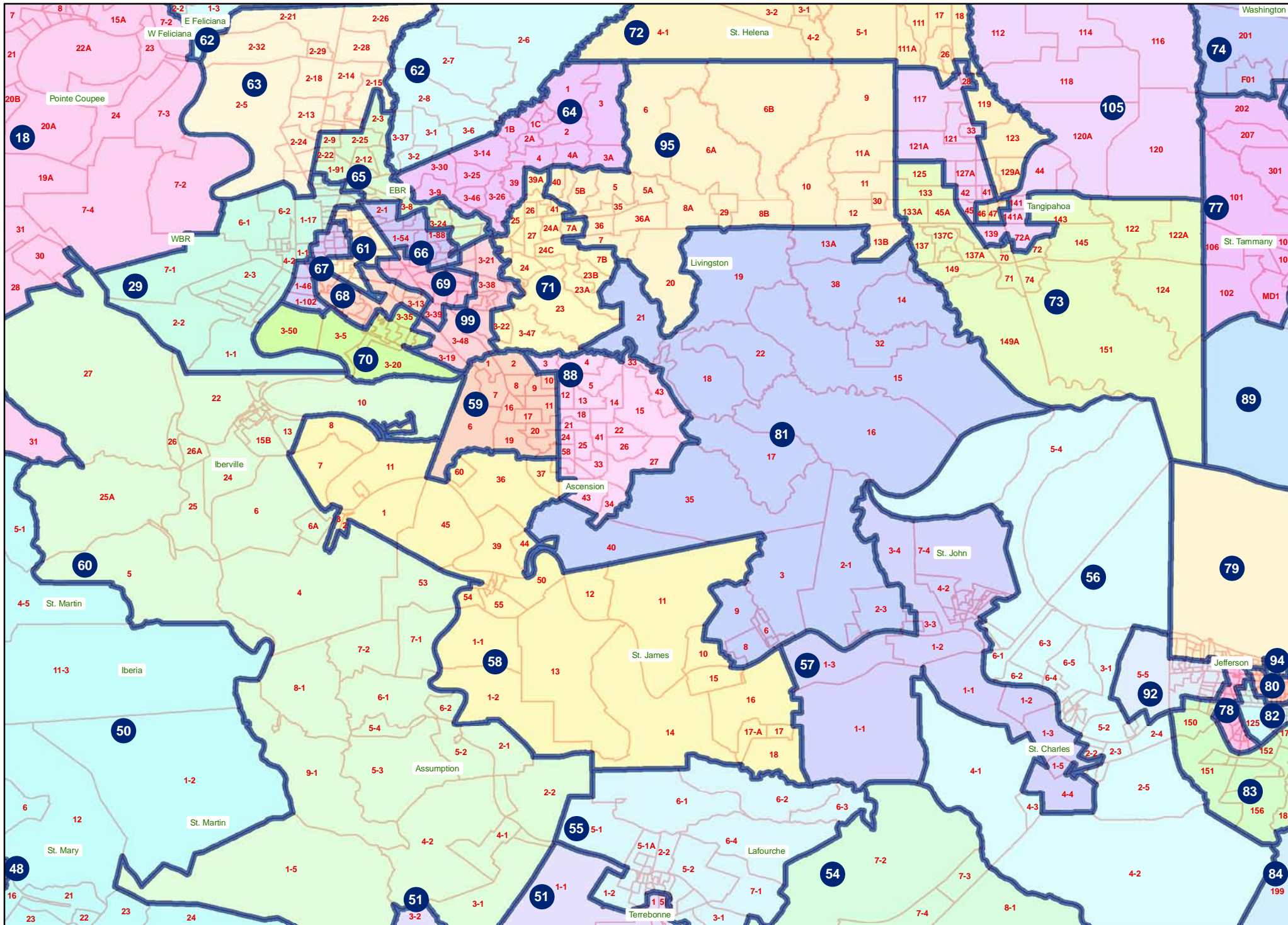
Statewide



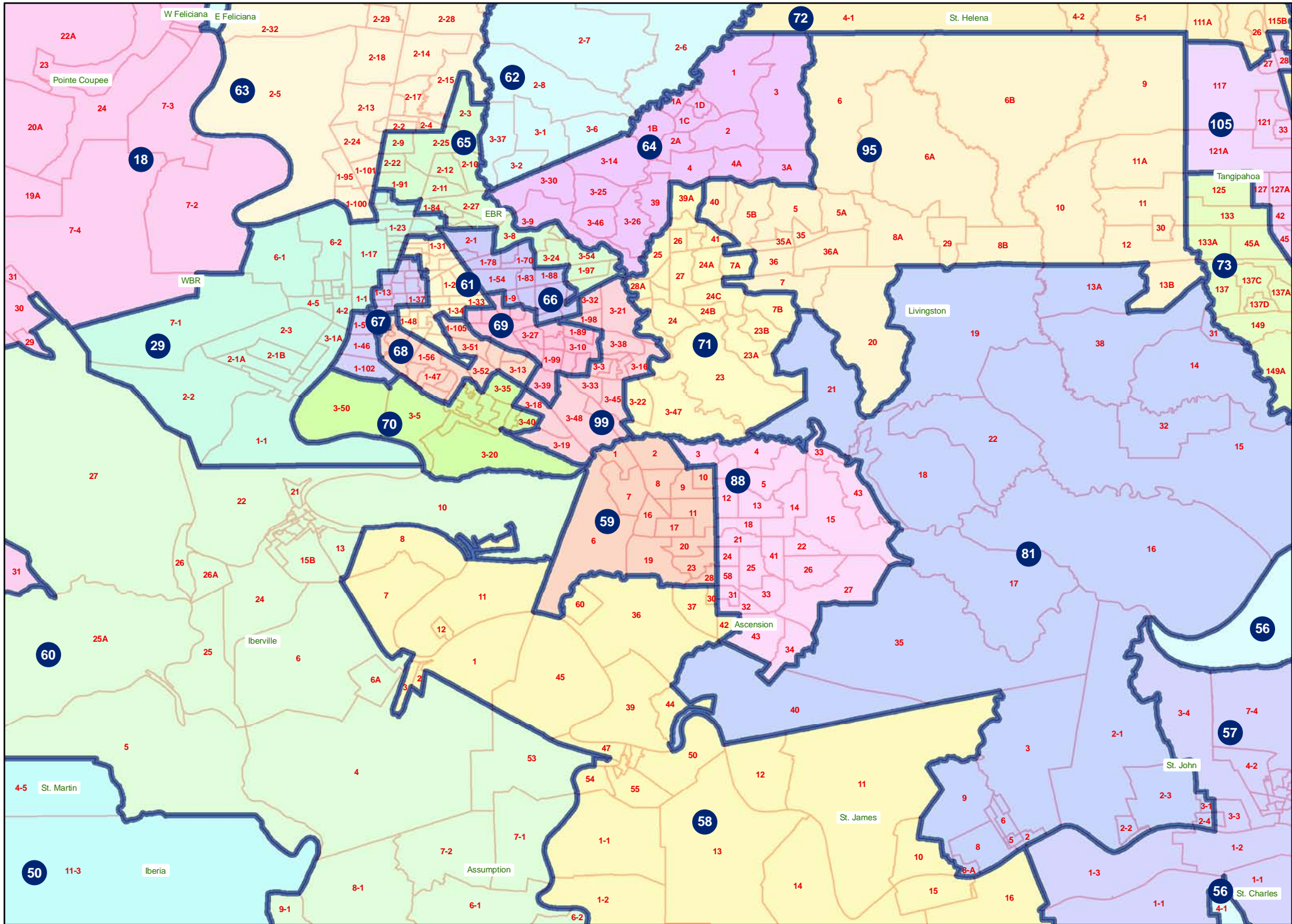
Jefferson-Orleans



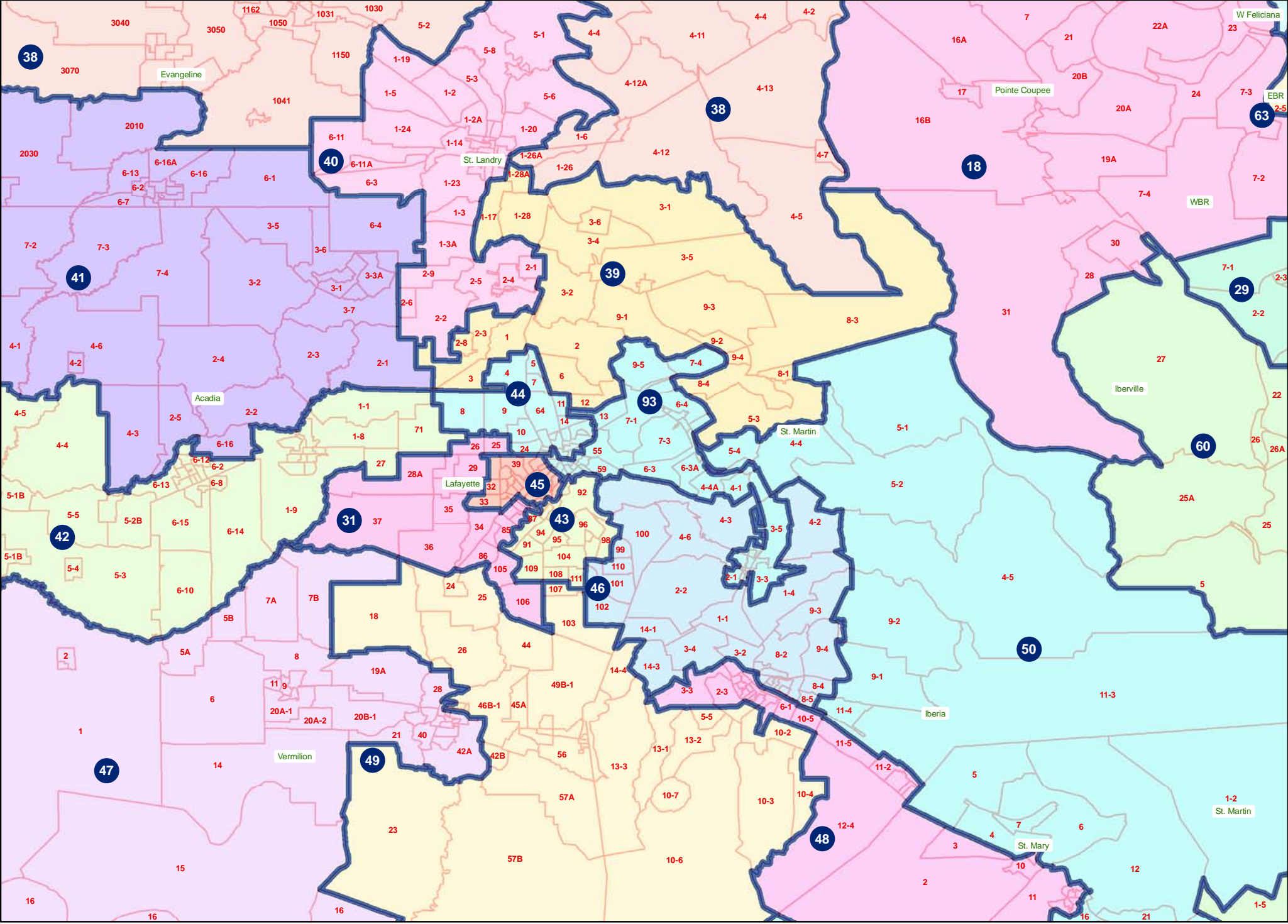
East Baton Rouge Area



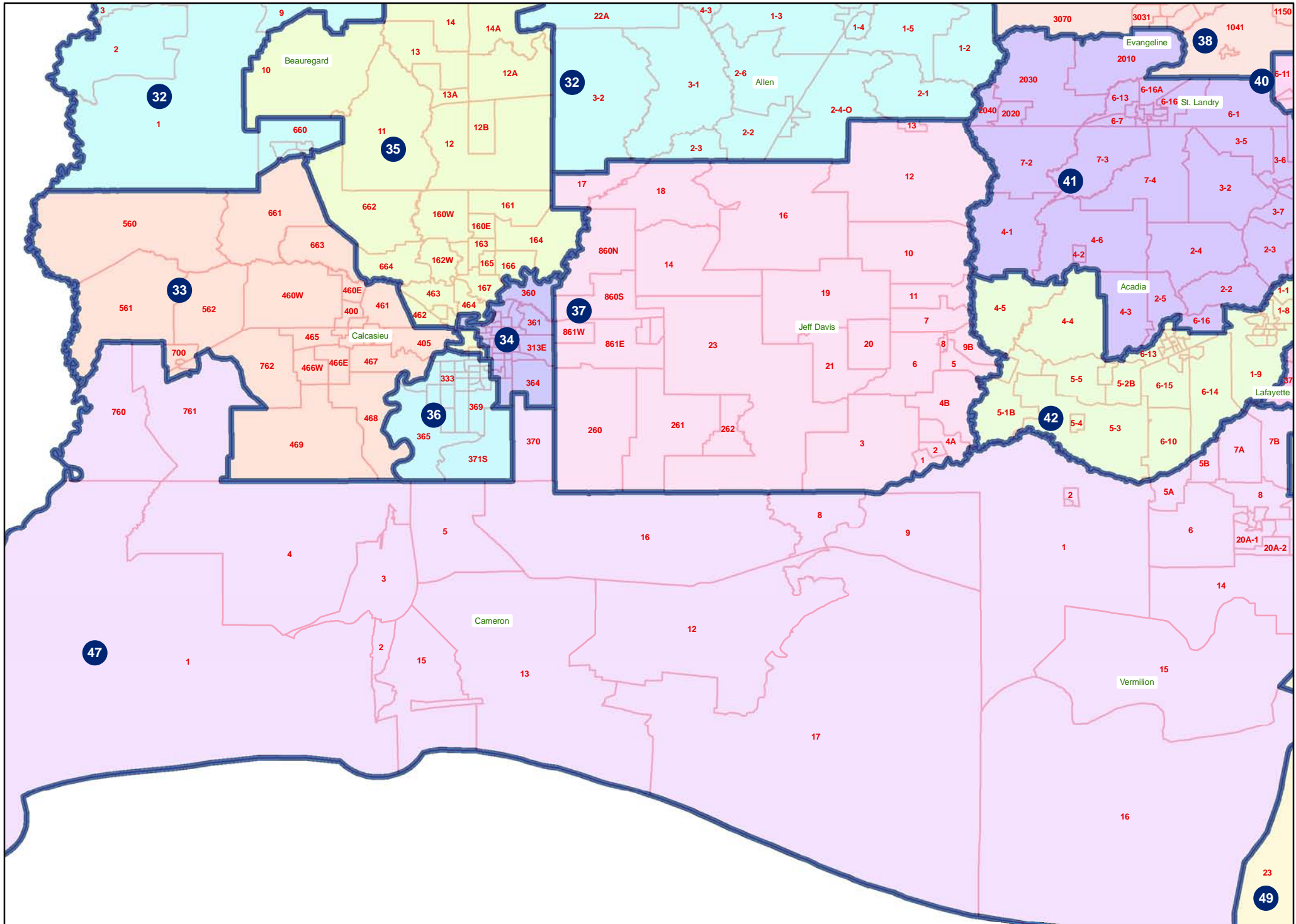
East Baton Rouge Area



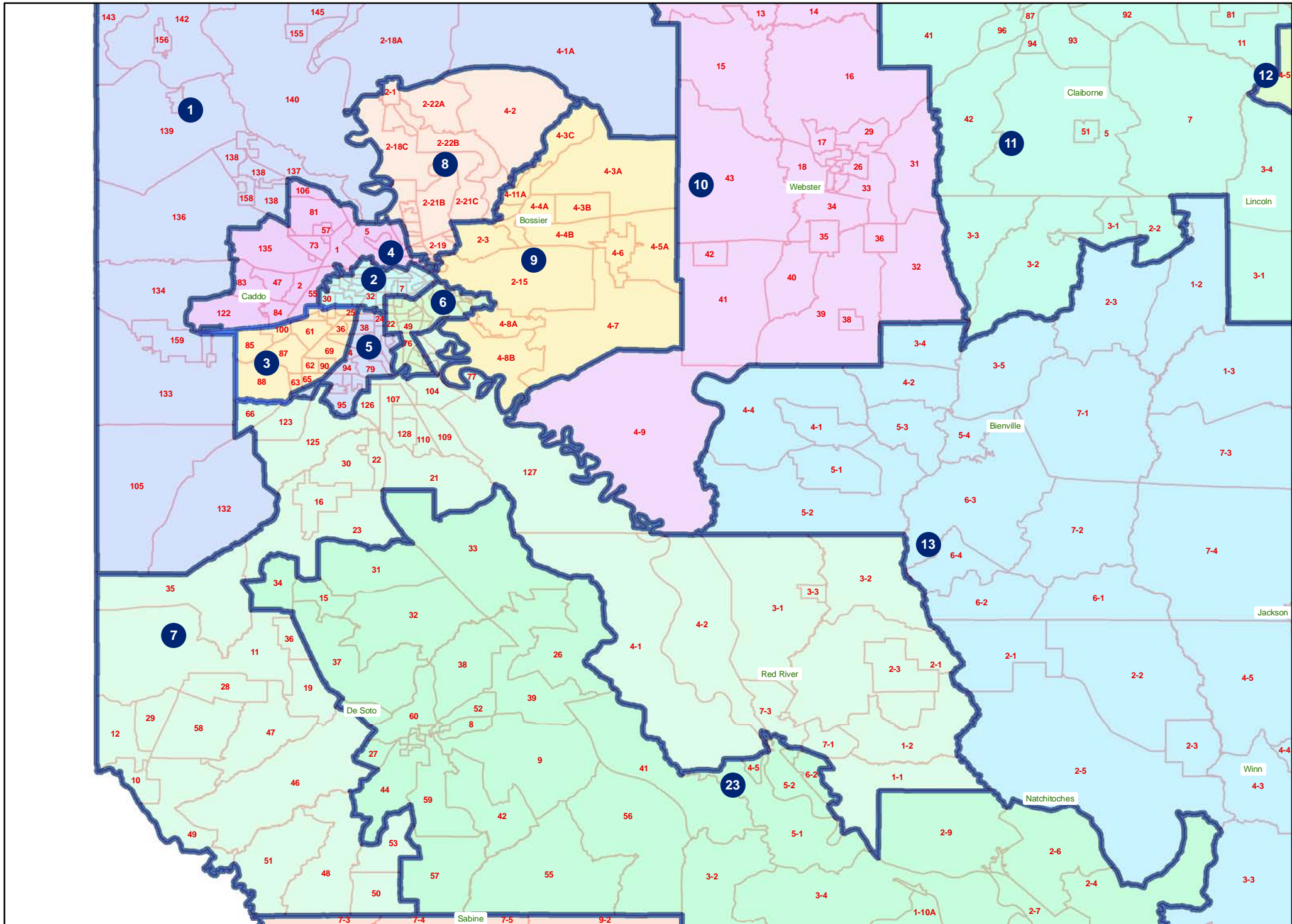
Lafayette Area



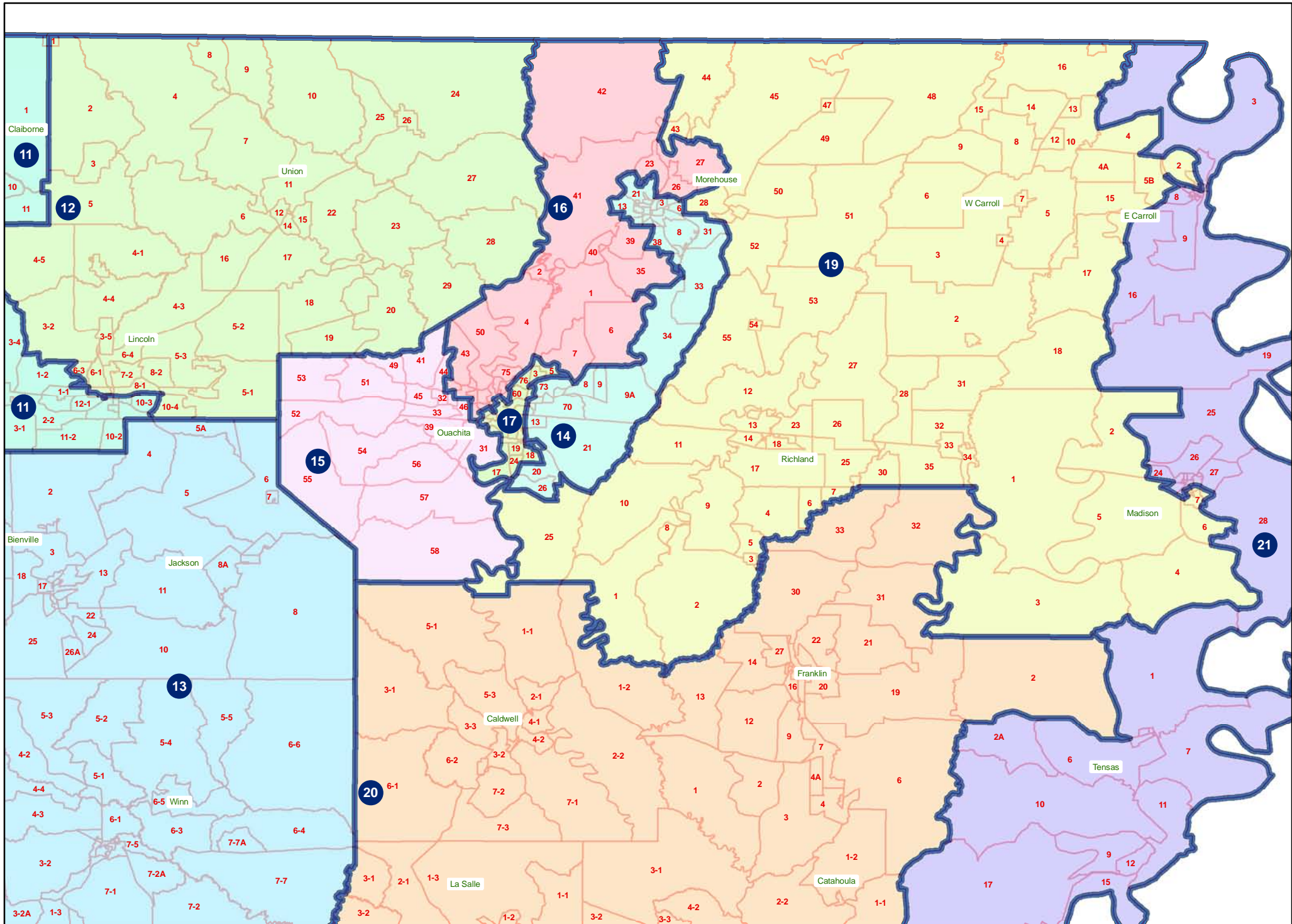
Lake Charles Area



Shreveport-Bossier Area



Monroe Area



Jefferson-Orleans

