

2022 First Extraordinary Session

SENATE BILL NO. 6

BY SENATORS PETERSON, BARROW, BOUDREAUX, BOUIE, CARTER, FIELDS,  
HARRIS, JACKSON, LUNEAU, PRICE, SMITH AND TARVER

CONGRESS. Provides for the redistricting of Congress. (Item #3)

1  
2  
3  
4  
5  
6  
7  
8  
9  
10  
11  
12  
13  
14  
15  
16  
17

AN ACT

To enact R.S. 18:1276 and to repeal R.S. 18:1276.1, relative to congressional districts; to provide for the redistricting of Louisiana's congressional districts; to provide with respect to positions and offices, other than congressional, which are based upon congressional districts; to provide for the effectiveness; and to provide for related matters.

Be it enacted by the Legislature of Louisiana:

Section 1. R.S. 18:1276 is hereby enacted to read as follows:

**§1276. Congressional districts**

**Louisiana shall be divided into six congressional districts, and the qualified electors of each district shall elect one representative to the United States House of Representatives. The districts shall be composed as follows:**

**(1) District 1 is composed of Precincts 1-1, 1-3, 2-1, 3-1, 3-2, 3-3, 4-1, 4-2, 4-3, 4-4, 6-1, 6-3, 6-5, 7-1, 7-2, 7-4, 7-5, 8-2, 8-3, 9-1, 9-2, 9-4, 9-5, 10-1, 10-2, 10-4, 11-2, 12-1 and 12-3 of Iberia Parish; Precincts 4, 5, 25 and 26 of Iberville Parish; Precincts 1, 2, 3, 4, 5, 7, 8, 9, 10, 11, 12, 13, 14, 15, 16, 17, 18, 19, 20, 21, 22, 23, 24, 25, 26, 27, 28, 29, 30, 31, 32, 33, 34, 35, 36, 37, 38, 39, 40, 41, 42, 43, 44,**

1 45, 46, 51, 52, 53, 54, 55, 56, 57, 58, 59, 60, 61, 62, 63, 64, 65, 66, 67, 68, 69, 70, 71,  
2 72, 73, 74, 75, 76, 77, 78, 79, 80, 81, 82, 83, 84, 85, 86, 87, 88, 89, 90, 91, 92, 93, 94,  
3 95, 96, 97, 98, 99, 100, 101, 102, 103, 105, 106, 117, 118, 119, 120, 121, 122, 123,  
4 124, 125A, 125B, 126, 127, 128, 129, 130, 132, 134, 136, 138, 246, 247, 248, 1-GI,  
5 1-H, 2-H, 3-H, 4-H, 5-H, 6-H, 7-H, 8-H, 9-H, 1-K, 2-K, 3-K, 4-K, 5-K, 6-KA,  
6 6-KB, 7-KA, 7-KB, 8-K, 9-K, 10-K, 11-K, 12-K, 13-KA, 13-KB, 14-K, 15-K,  
7 16-K, 17-K, 18-K, 19-K, 20-K, 25-K, 27-K, 28-K, 34-K, 35-K and 1-L of  
8 Jefferson Parish; Lafourche Parish; Precincts 3-14, 3-19, 3-20, 4-7, 4-8, 4-9,  
9 4-11, 4-14, 4-15, 4-17, 4-17A, 4-18, 4-20, 4-21, 4-22, 4-23, 5-11, 5-12, 5-13, 5-15,  
10 5-16, 5-17, 5-18, 6-8, 6-9, 9-45, 9-45A, 13-1, 13-2, 13-3, 13-4, 13-5, 13-6, 13-7,  
11 13-8, 13-9, 13-10, 13-11, 13-12, 13-13, 13-14, 13-15, 13-16, 14-1, 14-2, 14-3, 14-4,  
12 14-5, 14-6, 14-7, 14-8, 14-9, 14-10, 14-11, 14-12, 14-13A, 14-14, 14-15, 14-16,  
13 14-17, 14-18A, 14-19, 14-20, 14-21, 16-1, 16-1A, 16-2, 16-3, 16-4, 16-5, 16-6, 16-7,  
14 16-8, 17-1, 17-2, 17-17, 17-18, 17-18A, 17-19 and 17-20 of Orleans Parish;  
15 Plaquemines Parish; St. Bernard Parish; Precincts 1, 2, 4, 8 and 11 of St. Martin  
16 Parish; St. Mary Parish; Precincts 703, 704, 705, 805, 806, 807, 808, 809, 810,  
17 811, 812, 813, 814, 816, 817, 818, 904, 905, 906, 907, 909, 910, 911, 912, 917, 918,  
18 921, 922, S01, S02, S03, S04, S05, S06, S07, S08, S09, S10, S11, S13, S15, S16,  
19 S17, S18, S19, S20, S21, S22, S23, S24 and S25 of St. Tammany Parish and  
20 Terrebonne Parish.

21 (2) District 2 is composed of Precincts 6, 28, 30, 36, 37, 39, 40, 42, 44, 45,  
22 47, 48, 50, 51, 52, 53, 54, 55, 57, 65 and 66 of Ascension Parish; Assumption  
23 Parish; Precincts 1-1, 1-3, 1-4, 1-5, 1-6, 1-10, 1-13, 1-15, 1-16, 1-32, 1-37, 1-38,  
24 1-45, 1-46, 1-51, 1-57, 1-67, 1-68, 1-76, 1-102, 1-107, 3-5, 3-20, 3-23, 3-44, 3-50,  
25 3-55, 3-56, 3-57, 3-63, 3-65, 3-69 and 3-70 of East Baton Rouge Parish; Precincts  
26 1, 3, 6, 7, 9, 10, 11, 12, 13, 13C, 14, 14A, 15, 15B, 16, 17, 18, 19, 20, 21, 22, 23 and  
27 24 of Iberville Parish; Precincts 104, 108, 115, 116, 131, 133, 150, 151, 152, 153,  
28 154, 155, 156, 157A, 157B, 170, 171, 172, 173, 174, 175, 176, 177, 178, 179A,  
29 179B, 180, 181, 182, 183, 184, 185A, 185B, 187, 188, 189, 190, 191, 192, 193A,

1 193B, 194A, 194B, 195, 196, 197A, 197B, 198, 199, 200, 201, 202, 203, 204, 205,  
2 210, 211, 212, 213A, 213B, 213C, 214A, 214B, 215, 216A, 216B, 216C, 217, 225,  
3 226, 227, 228, 229, 230, 231, 232A, 232B, 234, 235, 236, 237, 238A, 238B, 1-G,  
4 2-G, 3-G, 4-G, 5-G, 6-G, 7-G, 8-G, 9-G, 10-G, 11-G, 12-G, 13-G, 21-K, 22-K,  
5 23-K, 24-K, 26-K, 29-K, 30-K, 31-K, 33-K, 1-W, 2-W, 3-W, 4-W, 5-W, 6-W and  
6 7-W of Jefferson Parish; Precincts 1-1, 1-2, 1-5, 1-6, 2-1, 2-2, 2-4, 2-6, 2-7, 3-1,  
7 3-8, 3-9, 3-12, 3-15, 3-18, 4-2, 4-3, 4-5, 4-6, 5-1, 5-2, 5-3, 5-5, 5-7, 5-8, 5-9, 5-10,  
8 6-1, 6-2, 6-4, 6-6, 6-7, 7-1, 7-2, 7-4, 7-5, 7-6, 7-7, 7-8, 7-9A, 7-10, 7-11, 7-12, 7-13,  
9 7-14, 7-15, 7-16, 7-17, 7-18, 7-19, 7-20, 7-21, 7-23, 7-24, 7-25, 7-25A, 7-26, 7-27,  
10 7-27B, 7-28, 7-28A, 7-29, 7-30, 7-32, 7-33, 7-35, 7-37, 7-37A, 7-40, 7-41, 7-42, 8-1,  
11 8-2, 8-4, 8-6, 8-7, 8-8, 8-9, 8-12, 8-13, 8-14, 8-15, 8-19, 8-20, 8-21, 8-22, 8-23, 8-24,  
12 8-25, 8-26, 8-27, 8-28, 8-30, 9-1, 9-3, 9-4, 9-5, 9-6, 9-7, 9-8, 9-9, 9-10, 9-11, 9-12,  
13 9-13, 9-14, 9-15, 9-16, 9-17, 9-19, 9-21, 9-23, 9-25, 9-26, 9-28, 9-28C, 9-29, 9-30,  
14 9-30A, 9-31, 9-31A, 9-31B, 9-31D, 9-32, 9-33, 9-34A, 9-35, 9-35A, 9-36, 9-36B,  
15 9-37, 9-38, 9-38A, 9-39, 9-39B, 9-40, 9-40A, 9-40C, 9-41, 9-41A, 9-41B, 9-41C,  
16 9-41D, 9-42, 9-42C, 9-43A, 9-43B, 9-43C, 9-43E, 9-43F, 9-43G, 9-43H, 9-43I,  
17 9-43J, 9-43K, 9-43L, 9-43M, 9-43N, 9-44, 9-44A, 9-44B, 9-44D, 9-44E, 9-44F,  
18 9-44G, 9-44I, 9-44J, 9-44L, 9-44M, 9-44N, 9-44O, 9-44P, 9-44Q, 10-3, 10-6, 10-7,  
19 10-8, 10-9, 10-11, 10-12, 10-13, 10-14, 11-2, 11-3, 11-4, 11-5, 11-8, 11-9, 11-10,  
20 11-11, 11-12, 11-13, 11-14, 11-17, 12-1, 12-2, 12-3, 12-4, 12-5, 12-6, 12-7, 12-8,  
21 12-9, 12-10, 12-11, 12-12, 12-13, 12-14, 12-16, 12-17, 12-19, 14-23, 14-24A, 14-25,  
22 14-26, 15-1, 15-2, 15-3, 15-5, 15-6, 15-8, 15-9, 15-10, 15-11, 15-12, 15-12A, 15-13,  
23 15-13A, 15-13B, 15-14, 15-14A, 15-14B, 15-14C, 15-14D, 15-14E, 15-14F,  
24 15-14G, 15-15, 15-15A, 15-15B, 15-16, 15-17, 15-17A, 15-17B, 15-18, 15-18A,  
25 15-18B, 15-18C, 15-18D, 15-18E, 15-18F, 15-19, 15-19A, 15-19B, 15-19C, 16-9,  
26 17-3, 17-4, 17-5, 17-6, 17-7, 17-8, 17-9, 17-10, 17-11, 17-12, 17-13, 17-13A, 17-14,  
27 17-15 and 17-16 of Orleans Parish; St. Charles Parish; St. James Parish and St.  
28 John the Baptist Parish.

29 (3) District 3 is composed of Acadia Parish; Allen Parish; Beauregard

1 Parish; Calcasieu Parish; Cameron Parish; Precincts 1020, 1030, 1040, 1041,  
2 1050, 1060, 1130, 1140, 1161, 1171, 2010, 2010A, 2020, 2030, 2040, 3010, 3020,  
3 3030, 3031, 3032, 3040, 3050, 3051, 3052, 3060, 3070, 3071, 4001, 4010, 4011,  
4 4012, 4020, 4021, 4030, 4040, 5004, 5010, 5020, 5030, 5040, 5041 and 5050 of  
5 Evangeline Parish; Precincts 2-3, 5-4, 10-3, 10-7, 13-1, 13-3, 14-1 and 14-3 of  
6 Iberia Parish; Jefferson Davis Parish; Precincts 3, 25, 26, 27, 28, 29, 30, 31, 32,  
7 33, 34, 35, 36, 37, 38, 39, 40, 41, 42, 43, 44, 45, 46, 47, 48, 49, 65, 66, 67, 69, 70, 71,  
8 72, 73, 74, 75, 76, 77, 78, 79, 80, 81, 82, 83, 84, 85, 86, 87, 88, 89, 90, 91, 92, 93, 94,  
9 95, 96, 97, 98, 99, 100, 101, 102, 103, 104, 105, 106, 107, 108, 109, 110, 111, 114,  
10 115, 116, 117, 118, 119, 120, 121, 124, 125, 126, 127 and 128 of Lafayette Parish;  
11 Precincts C22, C23, C31, C32, C33, C34, C35, C36, C37-A, C37-B, C41, C42,  
12 N6, N7, N11, N12, N13-A, N13-B, N14-A, N14-B, N15, N16, N17, N18-A, N18-B,  
13 N19, N20, N21, N22, N23, N24, N25, N26, S1, S2, S4, S5, S6A, S6B, S7, S8, S9,  
14 S10, S11, S13, S14, S21, S22, S23, S24, S25, S26, S27, S28 and S29 of Rapides  
15 Parish; Precincts 3, 5, 6, 7, 9, 10, 12, 13, 14, 15, 16, 19, 20, 21, 22, 24 and 25 of  
16 St. Martin Parish; Vermilion Parish and Precincts 1-1, 1-1B, 1-2A, 1-4, 1-5, 1-6,  
17 1-6A, 1-7, 1-7A, 1-7B, 1-8, 1-8C, 1-8E, 1-8F, 1-9, 4-1, 4-2, 4-3, 4-3A, 4-3C, 4-3E,  
18 4-3F, 4-3G, 4-3J, 4-3K, 4-3L, 4-3M, 4-3N, 5-1, 5-1A, 5-2, 5-2A, 6-1, 6-2, 6-3, 6-4,  
19 7-1, 7-2A, 7-3, 7-4, 7-4A, 7-5, 7-5A, 7-5C, 8-1, 8-2 and 8-3 of Vernon Parish.

20 (4) District 4 is composed of Bienville Parish; Bossier Parish; Caddo  
21 Parish; Caldwell Parish; Claiborne Parish; De Soto Parish; Grant Parish;  
22 Jackson Parish; La Salle Parish; Lincoln Parish; Natchitoches Parish; Precincts  
23 1, 1A, 2, 4, 6, 7, 25, 31, 32, 33, 34, 35, 36, 37, 38, 39, 40, 41, 42, 43, 44, 44A, 45, 46,  
24 47, 48, 49, 50, 51, 51A, 52, 52A, 53, 54, 55, 56, 56A, 57, 58, 61, 64, 71, 75, 77 and  
25 78 of Ouachita Parish; Red River Parish; Sabine Parish; Union Parish;  
26 Precincts 1-2, 1-3, 1-3B, 1-3C, 1-3D, 1-4A, 1-4B, 1-4C, 1-4D, 1-5A, 1-6B, 1-8A,  
27 2-1, 2-1A, 2-2, 2-2A, 2-3, 2-3A, 2-4, 2-4E, 3-1, 3-2, 3-3, 3-4, 3-5 and 7-2 of Vernon  
28 Parish; Webster Parish and Winn Parish.

29 (5) District 5 is composed of Avoyelles Parish; Catahoula Parish;

1 Concordia Parish; Precincts 1-2, 1-9, 1-11, 1-14, 1-17, 1-18, 1-19, 1-20, 1-21,  
2 1-22, 1-23, 1-24, 1-25, 1-26, 1-27, 1-28, 1-29, 1-30, 1-31, 1-33, 1-36, 1-50, 1-54,  
3 1-55, 1-58, 1-60, 1-61, 1-62, 1-63, 1-70, 1-71, 1-77, 1-78, 1-81, 1-82, 1-83, 1-84,  
4 1-85, 1-86, 1-87, 1-88, 1-91, 1-92, 1-93, 1-94, 1-95, 1-97, 1-100, 1-101, 1-104, 2-1,  
5 2-2, 2-3, 2-4, 2-5, 2-6, 2-7, 2-9, 2-10, 2-11, 2-12, 2-13, 2-14, 2-15, 2-16, 2-17, 2-18,  
6 2-19, 2-20, 2-21, 2-22, 2-23, 2-24, 2-25, 2-26, 2-27, 2-28, 2-29, 2-30, 2-31, 2-32,  
7 2-34, 2-35, 2-36, 2-37, 3-8, 3-12, 3-24, 3-28, 3-32, 3-54, 3-58 and 3-72 of East  
8 Baton Rouge Parish; East Carroll Parish; East Feliciana Parish; Precincts 1010,  
9 1031, 1080, 1081, 1090, 1091, 1100, 1101, 1110, 1120, 1150, 1160, 1162 and 1170  
10 of Evangeline Parish; Franklin Parish; Precincts 27, 28, 29, 31 and 32 of  
11 Iberville Parish; Precincts 1, 2, 4, 5, 6, 7, 8, 9, 10, 11, 12, 13, 14, 15, 16, 17, 18, 19,  
12 20, 21, 22, 23, 24, 51, 52, 53, 54, 55, 56, 57, 58, 59, 60, 61, 62, 63, 64, 68, 112, 113,  
13 122 and 123 of Lafayette Parish; Madison Parish; Morehouse Parish; Precincts  
14 3, 5, 8, 9, 9A, 10, 11, 12, 13, 14, 15, 16, 17, 18, 19, 20, 21, 22, 23, 24, 26, 27, 27A,  
15 28, 29, 30, 59, 60, 62, 63, 65, 65A, 66, 67, 68, 69, 70, 72, 73, 74, 76 and 79 of  
16 Ouachita Parish; Pointe Coupee Parish; Precincts C1, C2, C3, C4, C5, C6, C7,  
17 C8, C9, C10, C11-A, C11-B, C13, C14, C15, C17, C18, C19, C20, C21, C24, C25,  
18 C26, C27, C28, C30, C38-A, C38-B, C39, C40, N1, N2, N3, N4, N5, N8, N9, N10,  
19 N27, N28, N29, S15, S16, S17, S18, S19 and S20 of Rapides Parish; Richland  
20 Parish; St. Helena Parish; St. Landry Parish; Precincts 17, 18, 23, 26, 27, 28 and  
21 29 of St. Martin Parish; Precincts 1, 2, 6, 11, 15, 16, 17, 18, 26, 101, 102, 104,  
22 104A, 105, 106, 106A, 107, 108, 109, 111A and 115B of Tangipahoa Parish;  
23 Tensas Parish; West Baton Rouge Parish; West Carroll Parish and West  
24 Feliciana Parish.

25 (6) District 6 is composed of Precincts 1, 2, 3, 4, 5, 7, 8, 9, 10, 11, 12, 13,  
26 14, 15, 16, 17, 18, 20, 21, 22, 23, 24, 25, 26, 27, 31, 32, 33, 34, 35, 41, 43, 58, 61, 62,  
27 63, 64, 71, 72, 73, 76, 77 and 78 of Ascension Parish; Precincts 1-7, 1-8, 1-12,  
28 1-34, 1-35, 1-39, 1-40, 1-41, 1-42, 1-43, 1-44, 1-47, 1-48, 1-49, 1-52, 1-53, 1-56,  
29 1-59, 1-64, 1-65, 1-66, 1-69, 1-72, 1-73, 1-74, 1-75, 1-79, 1-80, 1-89, 1-90, 1-98,

1 1-99, 1-103, 1-105, 2-8, 2-33, 3-1, 3-2, 3-3, 3-4, 3-6, 3-7, 3-9, 3-10, 3-11, 3-13, 3-14,  
2 3-15, 3-16, 3-17, 3-18, 3-19, 3-21, 3-22, 3-25, 3-26, 3-27, 3-29, 3-30, 3-31, 3-33,  
3 3-34, 3-35, 3-36, 3-37, 3-38, 3-39, 3-40, 3-41, 3-43, 3-45, 3-46, 3-47, 3-48, 3-49,  
4 3-51, 3-52, 3-53, 3-59, 3-60, 3-61, 3-62, 3-64, 3-66, 3-67, 3-68 and 3-71 of East  
5 Baton Rouge Parish; Livingston Parish; Precincts 101, 102, 103, 104, 105, 106,  
6 107, 108, 110, 111, 112, 113, 114, 115, 116, 118, 201, 202, 203, 204, 205, 206, 207,  
7 301, 302, 303, 304, 305, 306, 307, 308, 309, 310, 312, 313, 314, 401, 402, 403, 404,  
8 405, 406, 407, 408, 409, 410, 411, 412, 413, 414, 415, 416, 417, 418, 419, 420, 421,  
9 422, 426, 427, 429, 430, 501, 502, 503, 504, 505, 601, 602, 603, 604, 605, 606, 609,  
10 701, 702, 706, 801, 802, 803, 804, 815, 901, 902, 903, 913, 914, 915, 916, A01, A02,  
11 A03, A04, C01, C02, C03, C04, C05, C06, C07, C08, C09, C10, C11, F01, M01,  
12 M02, M03, M04, M05, M06, M07, M08, M09, M10, M11, M12, MD1 and P01  
13 of St. Tammany Parish; Precincts 27, 28, 33, 40, 40A, 41, 42, 42A, 43, 44, 45,  
14 45A, 46, 47, 48, 49, 70, 70A, 71, 72, 72A, 73, 74, 110, 112, 114, 116, 117, 118, 119,  
15 120, 120A, 120B, 121, 121A, 122, 122A, 122B, 123, 124, 124A, 125, 127, 127A,  
16 129, 129A, 133, 133A, 137, 137A, 137B, 137C, 137D, 139, 141, 141A, 143, 143A,  
17 145, 147, 149, 149A and 151 of Tangipahoa Parish and Washington Parish.

18 Section 2. R.S. 18:1276.1 is hereby repealed.

19 Section 3.(A) The precincts referenced in this Act are those precincts identified as  
20 Voting Districts (VTDs) in the 2020 Census Redistricting TIGER/Line Shapefiles for the  
21 State of Louisiana as validated through the data verification program of the Louisiana House  
22 of Representatives and the Louisiana Senate and available on the legislature's website on the  
23 effective date of this Section.

24 (B) When a precinct referenced in this Act has been subdivided by action of the  
25 parish governing authority on a nongeographic basis or subdivided by action of the parish  
26 governing authority on a geographic basis in accordance with the provisions of R.S.  
27 18:532.1, the enumeration in this Act of the general precinct designation shall include all  
28 nongeographic and all geographic subdivisions thereof, however such subdivisions may be  
29 designated.

1 (C) The territorial limits of the districts as provided in this Act shall continue in  
2 effect until changed by law regardless of any subsequent change made to the precincts by  
3 the parish governing authority.

4 Section 4. The provisions of this Act shall not reduce the term of office of any  
5 person holding any position or office on the effective date of this Section for which the  
6 appointment or election is based upon a congressional district as composed pursuant to R.S.  
7 18:1276.1. Any position or office that is filled by appointment or election based on a  
8 congressional district and that is to be filled after January 3, 2023, shall be appointed or  
9 elected from a district as it is described in Section 1 of this Act.

10 Section 5.(A) Solely for the purposes of qualifying for election and the election of  
11 representatives to the United States Congress at the regularly scheduled election for  
12 representatives to the congress in 2022, the provisions of Section 1 of this Act shall become  
13 effective upon signature of this Act by the governor or, if not signed by the governor, upon  
14 expiration of the time for bills to become law without signature by the governor, as provided  
15 in Article III, Section 18 of the Constitution of Louisiana. If this Act is vetoed by the  
16 governor and subsequently approved by the legislature, the provisions of Section 1 of this  
17 Act shall become effective on the day following such approval for the purposes established  
18 in this Subsection.

19 (B) For subsequent elections of representatives to the United States Congress and  
20 for all other purposes, the provisions of Section 1 of this Act shall become effective at noon  
21 on January 3, 2023.

22 (C) The provisions of Section 2 of this Act shall become effective at noon on January  
23 3, 2023.

24 (D) The provisions of this Section and Sections 3 and 4 of this Act shall become  
25 effective upon signature of this Act by the governor or, if not signed by the governor, upon  
26 expiration of the time for bills to become law without signature by the governor, as provided  
27 in Article III, Section 18 of the Constitution of Louisiana. If this Act is vetoed by the  
28 governor and subsequently approved by the legislature, the provisions of this Section and  
29 Sections 3 and 4 of this Act shall become effective on the day following such approval.

---

The original instrument and the following digest, which constitutes no part of the legislative instrument, were prepared by Suzanne G. Morain.

---

## DIGEST

SB 6 Original

2022 First Extraordinary Session

Peterson

Present U.S. Constitution (14th Amendment) provides that representatives in congress shall be apportioned among the several states according to their respective numbers, counting the whole number of persons in each state. The U.S. Supreme Court has held that the population of congressional districts in the same state must be as nearly equal in population as practicable.

Proposed law redraws district boundaries for the six congressional districts, effective upon signature of the governor or lapse of time for gubernatorial action for purposes of the 2022 election.

Proposed law retains present districts until noon on January 3, 2023, at which time present law is repealed and proposed districts are effective for all other purposes.

Proposed law specifies that precincts referenced in district descriptions are those precincts identified as Voting Districts (VTDs) in the 2020 Census Redistricting TIGER/Line Shapefiles for the state of La. as validated through the data verification program of the La. legislature. Also specifies that if any such precinct has been subdivided by action of the parish governing authority on a nongeographic basis or subdivided by action of the parish governing authority on a geographic basis in accordance with present law, the enumeration of the general precinct designation shall include all nongeographic and all geographic subdivisions thereof. Further provides that the territorial limits of the districts as enacted shall continue in effect without change regardless of any subsequent change made to the precincts by the parish governing authority.

Proposed law specifies that proposed law does not reduce the term of office of any person holding any position or office on the effective date of proposed law for which the appointment or election is based upon a congressional district as composed pursuant to present law. Specifies that any position or office filled after January 3, 2023, for which the appointment or election is based on a congressional district shall be appointed or elected from a district as it is described in proposed law.

Population data in the summaries accompanying this digest are derived from 2020 Census Redistricting Data (Public Law 94-171), Summary File for Louisiana. Population data, statistical information, and maps are supplied for purposes of information and analysis and comprise no part of proposed law.

Effective for election purposes only for the regular congressional elections in 2022; effective for all other purposes at noon on January 3, 2023.

(Adds R.S. 18:1276; repeals R.S. 18:1276.1)



# Plan Statistics

Plan: SLS 221ES-15 by Peterson

<u>Districts:</u>	<u># of Members</u>	<u>Actual Population</u>	<u>Ideal Population</u>	<u>Absolute Deviation</u>	<u>Relative Deviation</u>
District 1	1	776,217	776,292	-75	-0.010%
District 2	1	777,007	776,292	715	0.092%
District 3	1	775,334	776,292	-958	-0.123%
District 4	1	775,531	776,292	-761	-0.098%
District 5	1	776,815	776,292	523	0.067%
District 6	1	776,853	776,292	561	0.072%
<b>Grand Total:</b>	<b>6</b>	<b>4,657,757</b>	<b>4,657,752</b>		

Ideal Population Per Member: 776292  
 Number of Districts for Plan Type: 6

Range of District Populations: 775,334 to 777,007

Absolute Mean Deviation: 279  
 Absolute Range: -958 to 715  
 Absolute Overall Range: 1,673

Relative Mean Deviation: 0.08%  
 Relative Range: -0.12% to 0.09%  
 Relative Overall Range: 0.21%

<b><i>Ideal - Actual:</i></b>	<b>-5</b>
<b><i>Remainder:</i></b>	<b>5</b>
<b><i>Unassigned Population:</i></b>	<b>0</b>

# Total Population

Plan: SLS 221ES-15 by Peterson

	Total Population	Total White	Total Black	Total Asian	Total American Indian	Total Other	Total Hispanic	VAP Total	VAP White	VAP Black	VAP Asian	VAP American Indian	VAP Other	VAP Hispanic Total
District 1	776,217	498,637	157,276	24,523	23,751	72,030	91,084	603,377	405,599	111,455	18,250	16,675	51,398	64,206
	100.000%	64.239%	20.262%	3.159%	3.060%	9.280%	11.734%	100.000%	67.221%	18.472%	3.025%	2.764%	8.518%	10.641%
District 2	777,007	260,281	424,064	27,400	9,156	56,106	72,228	604,218	219,438	316,094	21,846	7,062	39,778	50,325
	100.000%	33.498%	54.577%	3.526%	1.178%	7.221%	9.296%	100.000%	36.318%	52.315%	3.616%	1.169%	6.583%	8.329%
District 3	775,334	561,284	148,588	17,238	13,863	34,361	42,130	586,234	436,161	103,387	12,443	10,227	24,016	28,892
	100.000%	72.393%	19.164%	2.223%	1.788%	4.432%	5.434%	100.000%	74.400%	17.636%	2.123%	1.745%	4.097%	4.928%
District 4	775,531	455,250	261,430	11,900	18,022	28,929	34,619	595,667	362,769	189,813	8,757	13,734	20,594	24,002
	100.000%	58.702%	33.710%	1.534%	2.324%	3.730%	4.464%	100.000%	60.901%	31.866%	1.470%	2.306%	3.457%	4.029%
District 5	776,815	314,905	420,904	9,018	7,876	24,112	28,578	588,714	255,086	303,543	6,839	5,821	17,425	20,129
	100.000%	40.538%	54.183%	1.161%	1.014%	3.104%	3.679%	100.000%	43.329%	51.560%	1.162%	0.989%	2.960%	3.419%
District 6	776,853	567,295	130,857	17,209	14,392	47,100	53,910	592,338	445,458	91,477	12,281	10,721	32,401	36,108
	100.000%	73.025%	16.844%	2.215%	1.853%	6.063%	6.940%	100.000%	75.203%	15.443%	2.073%	1.810%	5.470%	6.096%
Grand Total	4,657,757	2,657,652	1,543,119	107,288	87,060	262,638	322,549	3,570,548	2,124,511	1,115,769	80,416	64,240	185,612	223,662
	100.000%	57.059%	33.130%	2.303%	1.869%	5.639%	6.925%	100.000%	59.501%	31.249%	2.252%	1.799%	5.198%	6.264%

# Voter Registration

Plan: SLS 221ES-15 by Peterson

	Reg Total Dec 2021	Reg White Dec 2021	Reg Black Dec 2021	Reg Other Dec 2021	Reg Dem Total Dec 2021	Reg Rep Total Dec 2021	Reg Other Total Dec 2021
District 1	478,374	354,743	81,574	42,057	161,531	176,023	140,820
	79.283%	74.156%	17.052%	8.792%	33.767%	36.796%	29.437%
District 2	487,463	177,754	269,712	39,997	288,537	74,984	123,942
	80.677%	36.465%	55.330%	8.205%	59.192%	15.383%	25.426%
District 3	468,905	372,184	75,899	20,822	145,766	195,186	127,953
	79.986%	79.373%	16.186%	4.441%	31.086%	41.626%	27.288%
District 4	477,052	308,635	148,759	19,658	174,045	184,114	118,893
	80.087%	64.696%	31.183%	4.121%	36.483%	38.594%	24.922%
District 5	492,202	216,541	260,681	14,980	263,169	115,812	113,221
	83.606%	43.994%	52.962%	3.043%	53.468%	23.529%	23.003%
District 6	490,350	398,132	66,123	26,095	127,956	222,661	139,733
	82.782%	81.193%	13.485%	5.322%	26.095%	45.409%	28.497%
<b>Grand Total</b>	<b>2,894,346</b>	<b>1,827,989</b>	<b>902,748</b>	<b>163,609</b>	<b>1,161,004</b>	<b>968,780</b>	<b>764,562</b>

# Splits

## Plan: SLS 221ES-15 by Peterson

	Total Population	Total White	Total Black	Total Asian	Total American Indian	Total Other	VAP Total	VAP White	VAP Black	VAP Asian	VAP American Indian	VAP Other	Reg Total Dec 2021	Reg White Dec 2021	Reg Black Dec 2021	Reg Other Dec 2021
District 1																
*Iberia	54,389	28,005	22,320	1,446	578	2,040	40,986	22,488	15,569	1,050	424	1,455	34,386	19,969	13,109	1,308
*Iberville	3,487	3,246	92	8	53	88	2,853	2,675	55	8	47	68	2,486	2,397	38	51
*Jefferson	237,070	152,179	30,464	11,551	4,272	38,604	189,699	127,396	22,277	8,731	3,223	28,072	144,781	113,529	12,362	18,890
Lafourche	97,557	71,710	15,855	1,025	4,224	4,743	74,619	56,838	11,077	738	2,777	3,189	58,278	48,467	7,164	2,647
*Orleans	75,419	57,649	8,578	2,968	904	5,320	62,878	48,491	7,224	2,323	733	4,107	52,991	42,036	5,323	5,632
Plaquemines	23,515	14,287	5,428	1,317	697	1,786	17,334	10,856	3,857	925	500	1,196	13,908	9,513	3,134	1,261
St. Bernard	43,764	24,497	12,309	1,381	947	4,630	31,775	18,992	7,944	982	688	3,169	25,653	18,233	5,497	1,923
*St. Martin	5,550	2,971	2,397	38	53	91	4,428	2,447	1,847	32	43	59	4,208	2,188	1,949	71
St. Mary	49,406	26,949	15,991	835	1,670	3,961	37,521	21,594	11,520	593	1,173	2,641	30,210	18,712	9,891	1,607
*St. Tammany	76,480	47,210	20,695	2,211	1,716	4,648	58,779	38,191	14,289	1,629	1,317	3,353	49,753	34,304	11,541	3,908
Terrebonne	109,580	69,934	23,147	1,743	8,637	6,119	82,505	55,631	15,796	1,239	5,750	4,089	61,720	45,395	11,566	4,759
District 1	776,217	498,637	157,276	24,523	23,751	72,030	603,377	405,599	111,455	18,250	16,675	51,398	478,374	354,743	81,574	42,057
	100.000%	64.239%	20.262%	3.159%	3.060%	9.280%	100.000%	67.221%	18.472%	3.025%	2.764%	8.518%	79.283%	74.156%	17.052%	8.792%
District 2																
*Ascension	30,404	11,330	16,762	317	294	1,701	22,394	9,034	11,786	224	199	1,151	19,503	8,146	10,520	837
Assumption	21,039	13,722	6,220	96	258	743	16,616	11,145	4,707	57	197	510	14,439	9,700	4,510	229
*East Baton Rouge	74,856	30,448	34,091	4,145	778	5,394	61,018	26,761	26,401	3,391	616	3,849	37,991	15,727	19,341	2,923
*Iberville	23,201	9,812	11,961	181	178	1,069	18,368	8,339	8,834	133	142	920	15,093	6,362	8,393	338
*Jefferson	203,711	68,756	95,753	11,473	3,414	24,315	154,955	56,739	69,898	8,961	2,612	16,745	118,320	46,087	57,214	15,019
*Orleans	308,578	68,813	210,391	9,888	2,762	16,724	243,318	61,761	158,844	8,197	2,215	12,301	203,253	49,950	136,202	17,101
St. Charles	52,549	33,550	13,928	837	925	3,309	39,541	26,154	9,890	529	667	2,301	34,985	24,309	8,797	1,879
St. James	20,192	9,973	9,762	60	82	315	15,505	7,883	7,297	31	64	230	14,966	7,254	7,501	211
St. John the Baptist	42,477	13,877	25,196	403	465	2,536	32,503	11,622	18,437	323	350	1,771	28,913	10,219	17,234	1,460
District 2	777,007	260,281	424,064	27,400	9,156	56,106	604,218	219,438	316,094	21,846	7,062	39,778	487,463	177,754	269,712	39,997
	100.000%	33.498%	54.577%	3.526%	1.178%	7.221%	100.000%	36.318%	52.315%	3.616%	1.169%	6.583%	80.677%	36.465%	55.330%	8.205%
District 3																
Acadia	57,576	44,480	10,864	238	573	1,421	42,943	34,071	7,383	173	400	916	37,678	30,555	6,407	716
Allen	22,750	16,327	4,490	246	947	740	17,510	12,751	3,275	182	646	656	12,201	9,478	2,217	506
Beauregard	36,549	29,529	4,649	402	1,052	917	27,489	22,304	3,495	269	773	648	22,294	18,771	2,369	1,154
Calcasieu	216,785	139,772	59,386	4,702	3,536	9,389	163,166	108,789	41,898	3,359	2,604	6,516	120,511	85,659	29,513	5,339
Cameron	5,617	5,232	125	30	75	155	4,358	4,100	79	23	47	109	4,789	4,610	88	91
*Evangeline	23,988	18,552	3,854	176	242	1,164	18,192	14,131	2,726	132	190	1,013	15,120	12,680	2,170	270
*Iberia	15,540	11,201	2,236	677	216	1,210	11,805	8,807	1,500	512	157	829	10,140	8,318	1,243	579
Jefferson Davis	32,250	25,066	5,837	183	472	692	24,039	19,121	4,006	111	325	476	20,013	16,350	3,202	461
*Lafayette	172,780	127,426	26,466	5,888	2,593	10,407	132,143	100,507	18,155	4,270	1,973	7,238	110,118	90,904	12,679	6,535

# Splits

## Plan: SLS 221ES-15 by Peterson

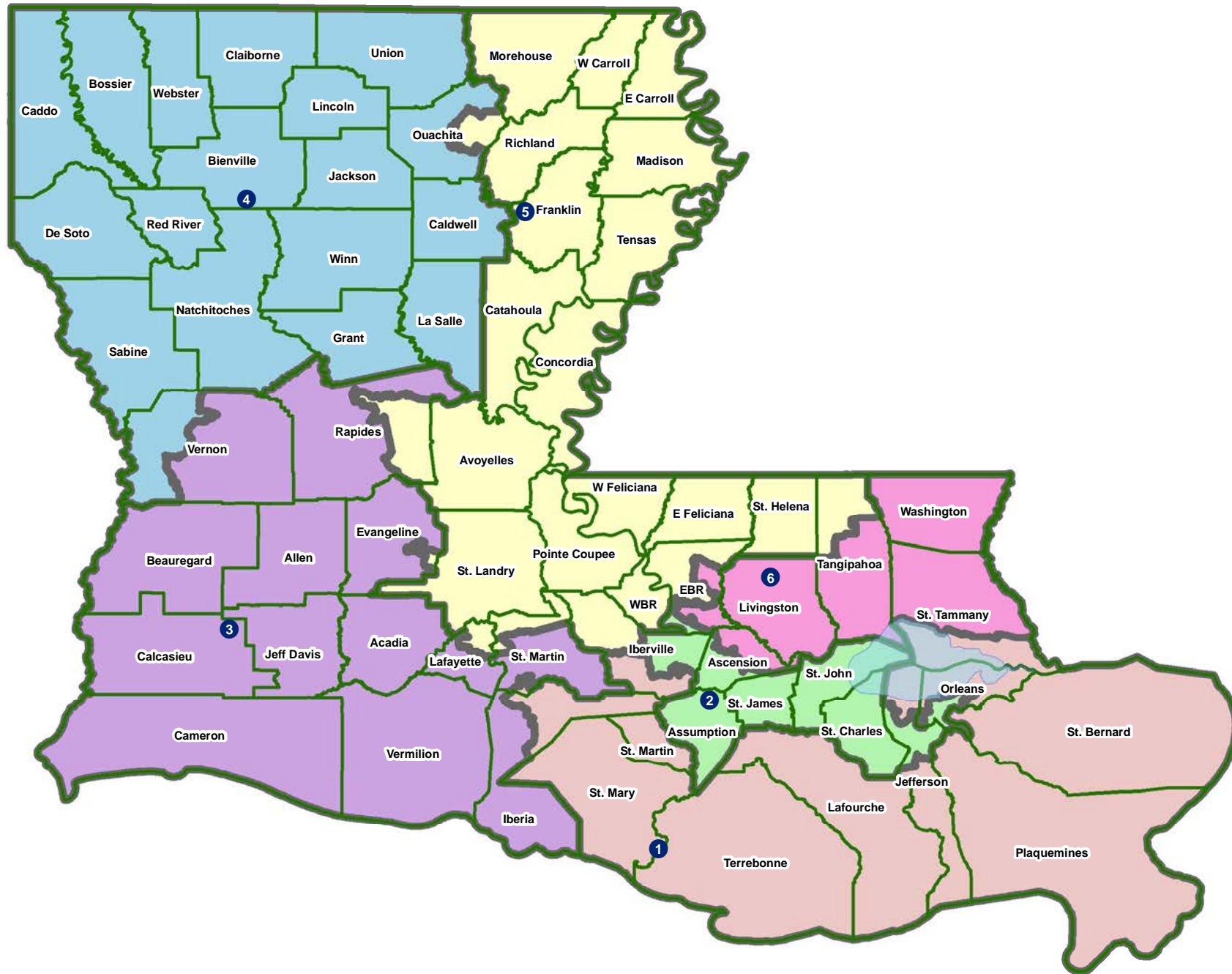
	Total Population	Total White	Total Black	Total Asian	Total American Indian	Total Other	VAP Total	VAP White	VAP Black	VAP Asian	VAP American Indian	VAP Other	Reg Total Dec 2021	Reg White Dec 2021	Reg Black Dec 2021	Reg Other Dec 2021
District 3																
*Rapides	69,584	54,292	8,596	1,655	2,166	2,875	53,146	42,439	5,966	1,201	1,634	1,906	44,131	37,503	4,522	2,106
*St. Martin	31,238	21,323	8,084	480	327	1,024	23,753	16,839	5,616	334	260	704	20,839	15,411	4,883	545
Vermilion	57,359	44,477	8,810	1,447	623	2,002	43,012	34,363	5,787	1,037	488	1,337	36,769	30,505	4,994	1,270
*Vernon	33,318	23,607	5,191	1,114	1,041	2,365	24,678	17,939	3,501	840	730	1,668	14,302	11,440	1,612	1,250
District 3	775,334	561,284	148,588	17,238	13,863	34,361	586,234	436,161	103,387	12,443	10,227	24,016	468,905	372,184	75,899	20,822
	100.000%	72.393%	19.164%	2.223%	1.788%	4.432%	100.000%	74.400%	17.636%	2.123%	1.745%	4.097%	79.986%	79.373%	16.186%	4.441%
District 4																
Bienville	12,981	6,950	5,600	57	207	167	10,073	5,486	4,284	30	162	111	8,847	4,843	3,917	87
Bossier	128,746	81,052	32,551	3,492	3,273	8,378	95,876	62,931	22,440	2,448	2,477	5,580	69,743	50,861	14,838	4,044
Caddo	237,848	103,457	119,304	4,034	3,840	7,213	182,407	85,059	86,359	3,008	2,958	5,023	151,296	73,113	71,249	6,934
Caldwell	9,645	7,646	1,632	51	150	166	7,478	5,969	1,224	46	116	123	6,031	5,124	818	89
Claiborne	14,170	7,263	6,360	88	185	274	11,507	6,258	4,824	55	140	230	8,598	4,632	3,820	146
De Soto	26,812	15,284	9,973	117	740	698	20,440	11,909	7,425	86	557	463	18,713	11,330	6,810	573
Grant	22,169	17,709	3,335	133	644	348	17,527	13,964	2,717	97	507	242	12,688	11,174	1,176	338
Jackson	15,031	9,967	4,166	175	255	468	11,783	7,967	3,125	140	174	377	9,449	6,647	2,610	192
La Salle	14,791	11,348	1,422	283	372	1,366	11,563	8,636	1,065	264	271	1,327	8,792	7,978	637	177
Lincoln	48,396	26,034	19,364	892	662	1,444	38,655	21,306	15,119	744	526	960	25,649	15,672	9,016	961
Natchitoches	37,515	19,361	15,725	255	861	1,313	29,349	16,010	11,415	198	683	1,043	23,107	12,850	9,224	1,033
*Ouachita	90,391	72,679	10,981	1,396	2,092	3,243	68,357	56,173	7,345	975	1,628	2,236	57,839	50,524	5,320	1,995
Red River	7,620	4,195	3,106	25	171	123	5,714	3,338	2,164	3	116	93	5,631	3,130	2,418	83
Sabine	22,155	15,036	3,861	94	2,723	441	17,064	12,054	2,655	66	1,970	319	14,547	11,023	2,184	1,340
Union	21,107	14,460	5,224	62	338	1,023	16,632	11,807	3,861	39	254	671	15,221	11,066	3,692	463
*Vernon	15,432	11,480	2,420	328	559	645	11,583	8,826	1,632	234	430	461	9,758	7,742	1,399	617
Webster	36,967	22,735	12,679	208	687	658	28,753	18,144	9,464	154	558	433	22,737	14,938	7,339	460
Winn	13,755	8,594	3,727	210	263	961	10,906	6,932	2,695	170	207	902	8,406	5,988	2,292	126
District 4	775,531	455,250	261,430	11,900	18,022	28,929	595,667	362,769	189,813	8,757	13,734	20,594	477,052	308,635	148,759	19,658
	100.000%	58.702%	33.710%	1.534%	2.324%	3.730%	100.000%	60.901%	31.866%	1.470%	2.306%	3.457%	80.087%	64.696%	31.183%	4.121%
District 5																
Avoyelles	39,693	25,625	11,678	434	767	1,189	30,578	20,269	8,311	379	570	1,049	23,426	16,534	6,294	598
Catahoula	8,906	5,776	2,395	46	119	570	6,951	4,557	1,736	33	87	538	6,467	4,639	1,770	58
Concordia	18,687	10,275	7,725	122	233	332	14,217	8,108	5,613	100	167	229	11,964	7,222	4,540	202
*East Baton Rouge	188,062	35,841	138,485	3,879	1,300	8,557	140,173	29,649	100,696	2,910	1,006	5,912	115,063	25,588	84,439	5,036
East Carroll	7,459	2,054	5,272	29	43	61	5,901	1,773	4,043	19	27	39	4,709	1,306	3,359	44
East Feliciana	19,539	11,516	7,341	91	262	329	16,183	9,740	5,918	61	198	266	13,600	7,959	5,186	455
*Evangeline	8,362	2,802	5,381	65	38	76	6,216	2,329	3,757	55	27	48	5,433	1,886	3,473	74

# Splits

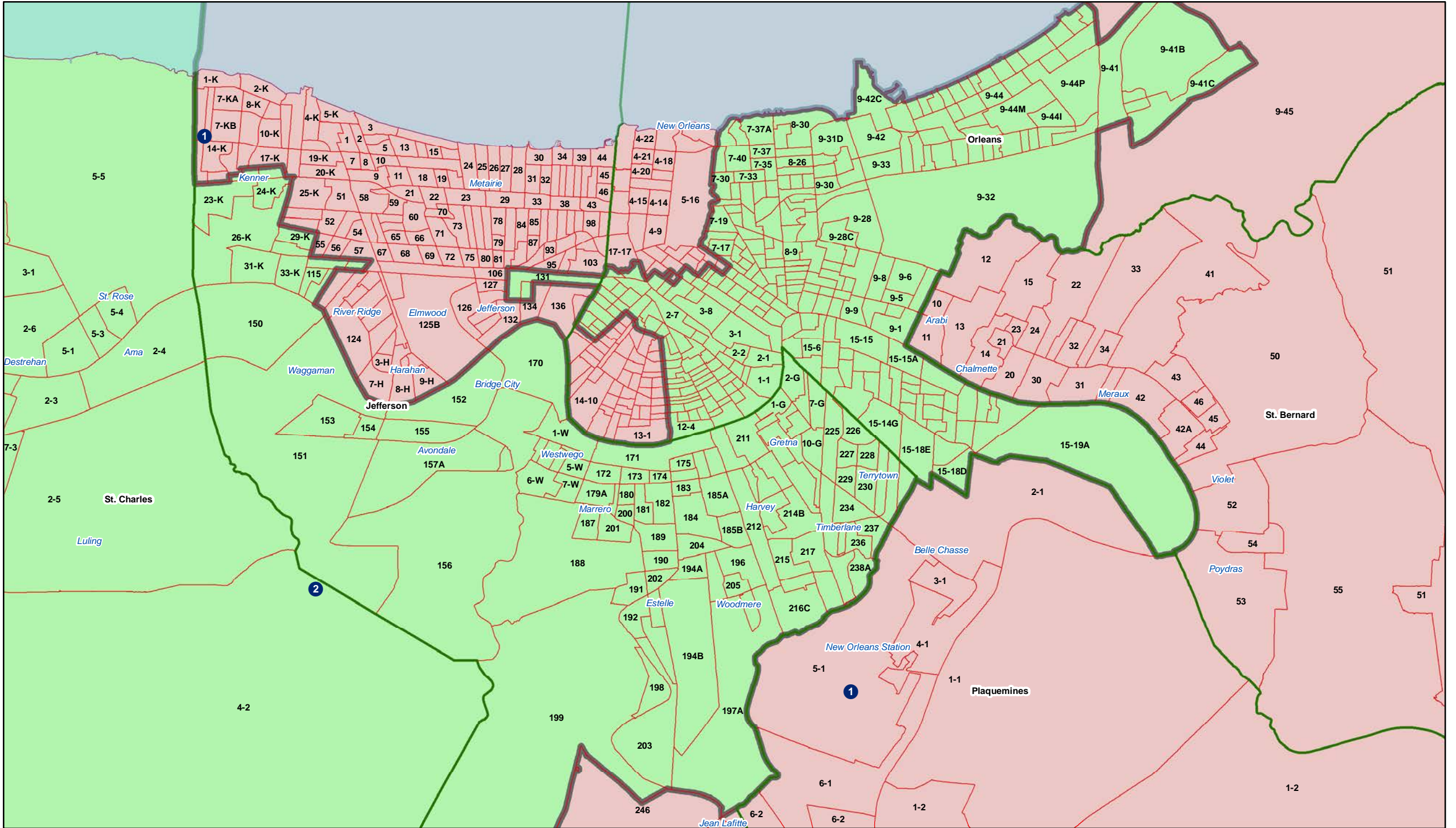
## Plan: SLS 221ES-15 by Peterson

	Total Population	Total White	Total Black	Total Asian	Total American Indian	Total Other	VAP Total	VAP White	VAP Black	VAP Asian	VAP American Indian	VAP Other	Reg Total Dec 2021	Reg White Dec 2021	Reg Black Dec 2021	Reg Other Dec 2021
District 5																
Franklin	19,774	12,492	6,802	70	205	205	15,028	9,901	4,779	44	153	151	13,159	9,015	4,034	110
*Iberville	3,553	1,775	1,677	13	43	45	2,865	1,448	1,343	8	32	34	2,883	1,373	1,466	44
*Lafayette	68,973	25,937	38,670	566	617	3,183	51,732	21,101	27,762	394	414	2,061	43,375	17,741	23,802	1,832
Madison	10,017	3,475	6,363	20	59	100	7,435	2,906	4,391	9	48	81	7,278	2,494	4,674	110
Morehouse	25,629	12,281	12,484	160	370	334	20,062	10,095	9,300	117	279	271	16,922	8,505	8,131	286
*Ouachita	69,977	15,866	50,236	1,392	569	1,914	51,843	13,801	34,945	1,143	431	1,523	41,913	9,991	30,338	1,584
Pointe Coupee	20,758	12,395	7,504	107	159	593	16,250	10,108	5,502	91	119	430	14,675	9,320	5,121	234
*Rapides	60,439	23,218	33,996	773	936	1,516	45,646	18,934	24,239	585	700	1,188	36,045	15,329	19,253	1,463
Richland	20,043	11,785	7,603	83	258	314	15,383	9,338	5,546	66	203	230	13,662	8,470	4,961	231
St. Helena	10,920	4,527	6,031	39	134	189	8,463	3,805	4,371	28	109	150	8,321	3,628	4,565	128
St. Landry	82,540	43,611	35,836	499	636	1,958	61,811	34,209	25,497	353	451	1,301	54,482	30,093	23,005	1,384
*St. Martin	14,979	8,965	5,440	79	159	336	11,223	6,992	3,830	41	110	250	10,073	6,335	3,549	189
*Tangipahoa	22,098	9,861	11,338	125	212	562	16,678	7,925	8,126	106	138	383	13,711	6,668	6,719	324
Tensas	4,147	1,744	2,312	23	26	42	3,235	1,446	1,728	12	23	26	3,455	1,503	1,917	35
West Baton Rouge	27,199	14,307	11,170	287	326	1,109	20,526	11,146	8,149	209	219	803	17,141	9,937	6,865	339
West Carroll	9,751	7,894	1,425	27	180	225	7,532	6,223	1,010	20	136	143	7,038	5,913	1,040	85
West Feliciana	15,310	10,883	3,740	89	225	373	12,783	9,283	2,951	56	174	319	7,407	5,092	2,180	135
District 5	776,815	314,905	420,904	9,018	7,876	24,112	588,714	255,086	303,543	6,839	5,821	17,425	492,202	216,541	260,681	14,980
	100.000%	40.538%	54.183%	1.161%	1.014%	3.104%	100.000%	43.329%	51.560%	1.162%	0.989%	2.960%	83.606%	43.994%	52.962%	3.043%
District 6																
*Ascension	96,096	69,811	15,454	1,983	1,710	7,138	69,563	52,102	10,353	1,290	1,191	4,627	60,414	48,654	8,294	3,466
*East Baton Rouge	193,863	129,780	40,822	8,401	2,649	12,211	154,421	107,471	29,693	6,298	2,125	8,834	126,210	96,917	20,895	8,398
Livingston	142,282	116,855	12,658	1,697	3,111	7,961	105,141	88,432	8,136	1,099	2,311	5,163	84,568	76,062	5,425	3,081
*St. Tammany	188,090	149,431	17,948	3,563	3,944	13,204	143,449	116,430	12,472	2,446	2,844	9,257	129,026	111,420	9,601	8,005
*Tangipahoa	111,059	71,475	30,541	1,349	2,242	5,452	84,813	57,280	21,091	994	1,689	3,759	62,545	46,244	13,806	2,495
Washington	45,463	29,943	13,434	216	736	1,134	34,951	23,743	9,732	154	561	761	27,587	18,835	8,102	650
District 6	776,853	567,295	130,857	17,209	14,392	47,100	592,338	445,458	91,477	12,281	10,721	32,401	490,350	398,132	66,123	26,095
	100.000%	73.025%	16.844%	2.215%	1.853%	6.063%	100.000%	75.203%	15.443%	2.073%	1.810%	5.470%	82.782%	81.193%	13.485%	5.322%

# Congress

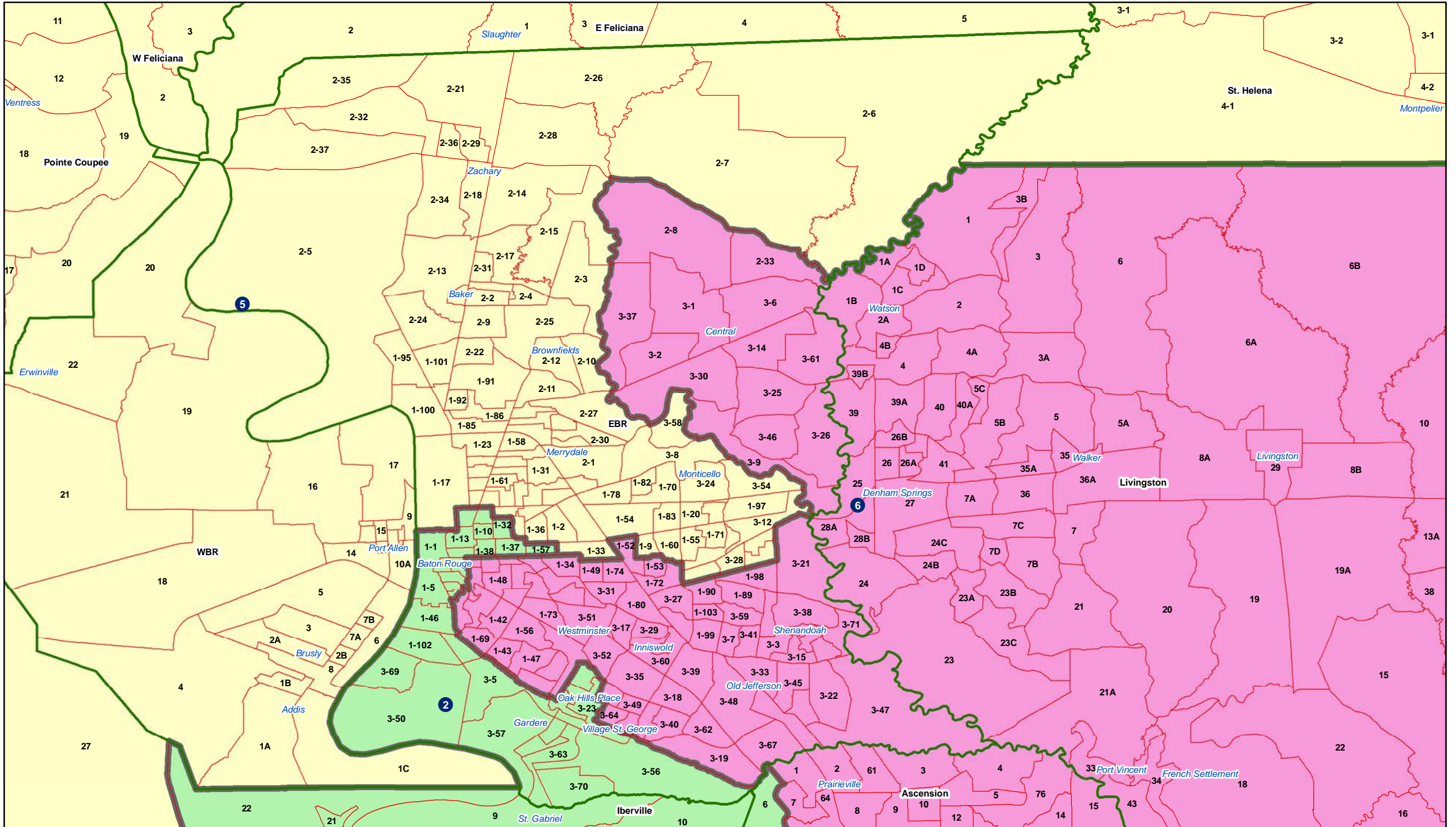


# Congress - Jefferson / Orleans



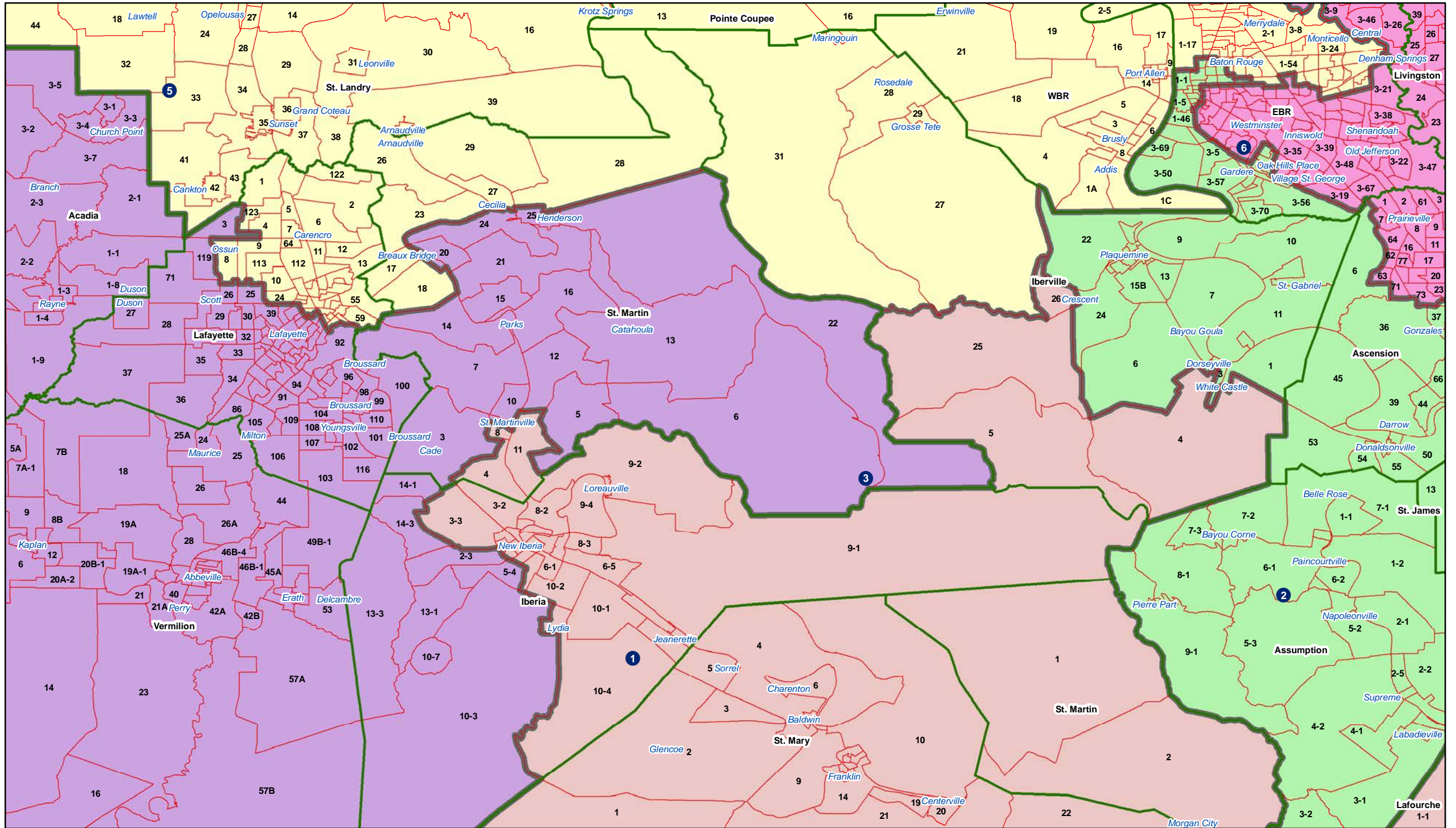


# Congress - East Baton Rouge

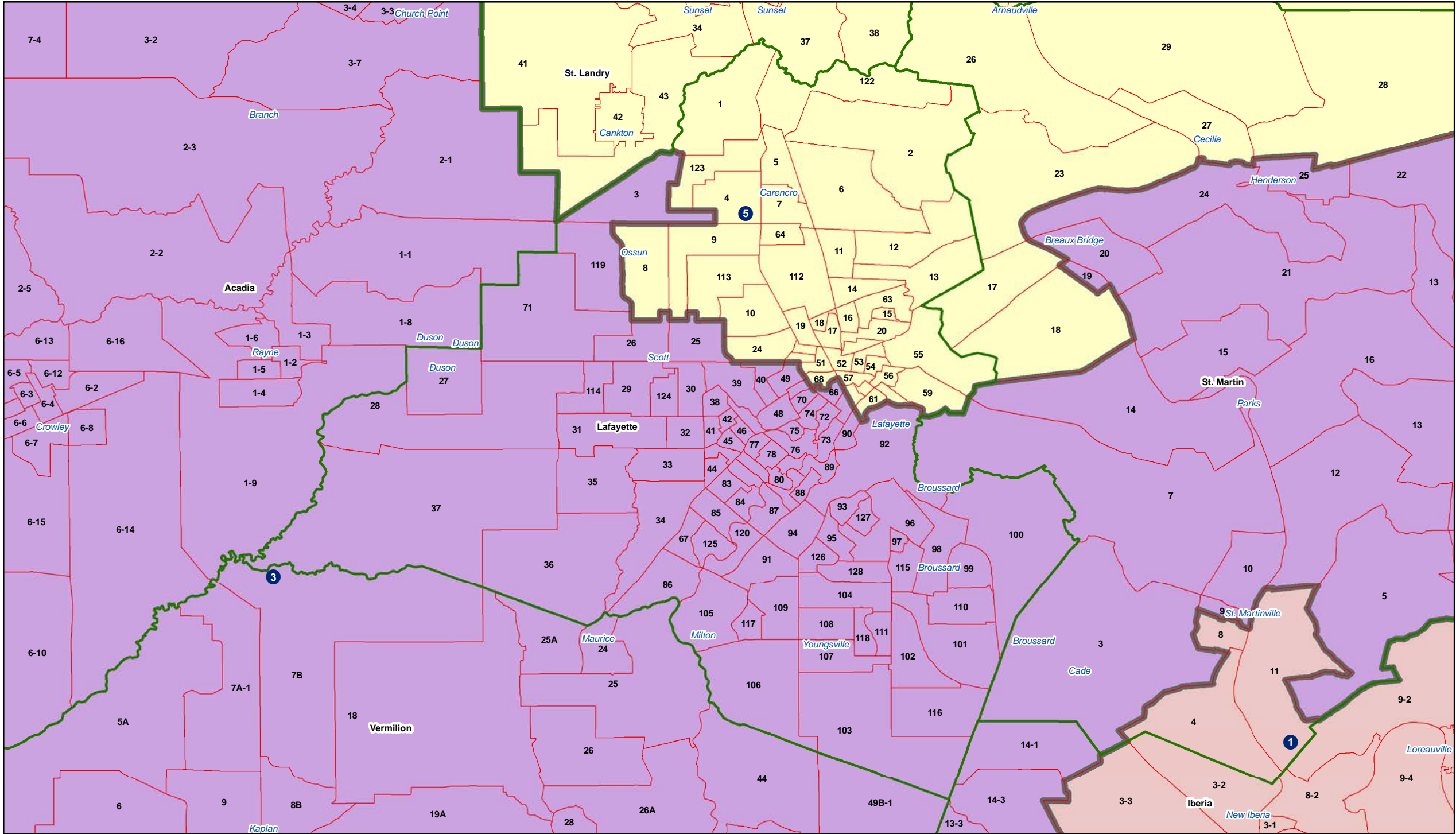




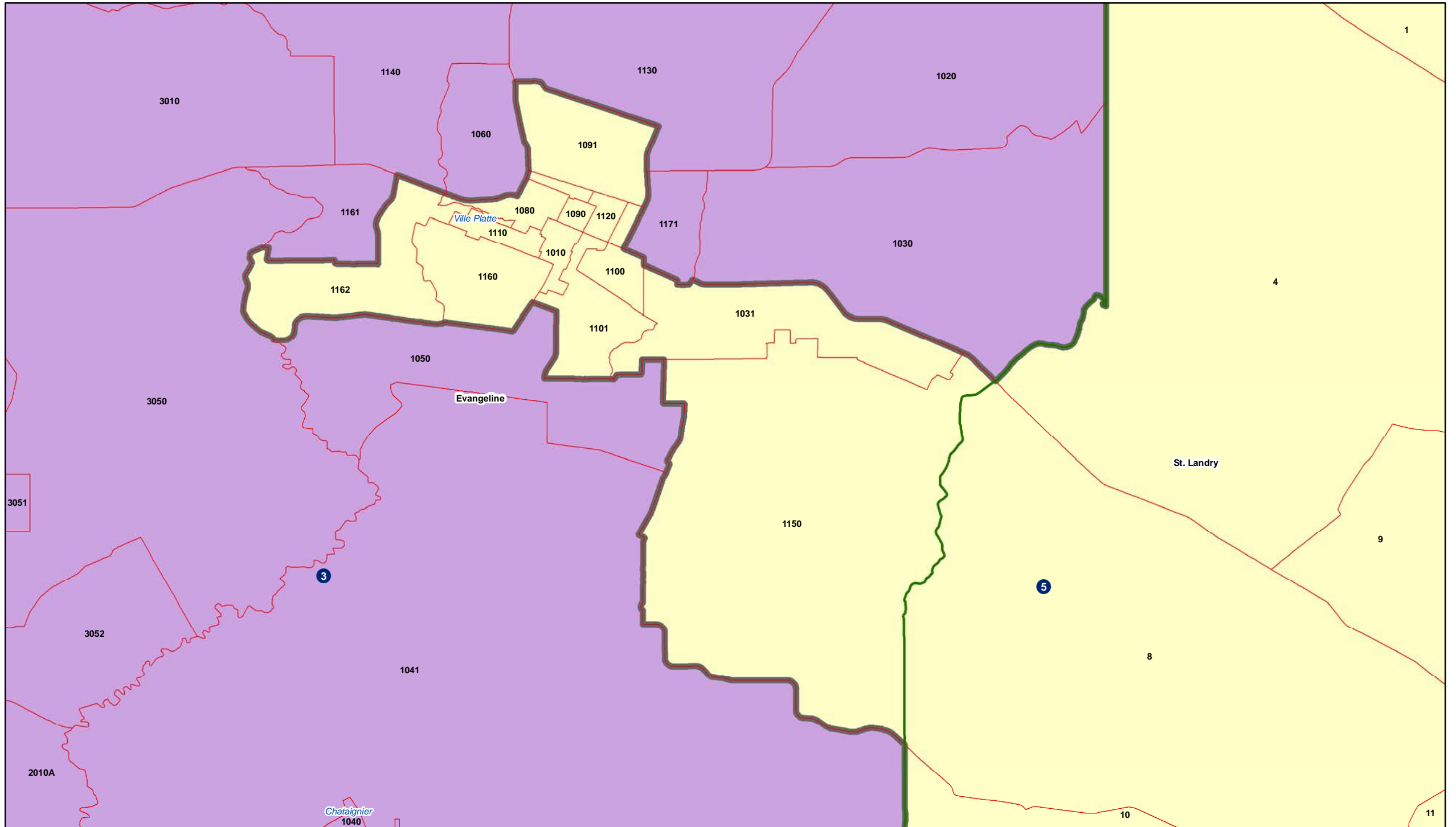
# Congress -St. Martin (part) / Iberia (part)



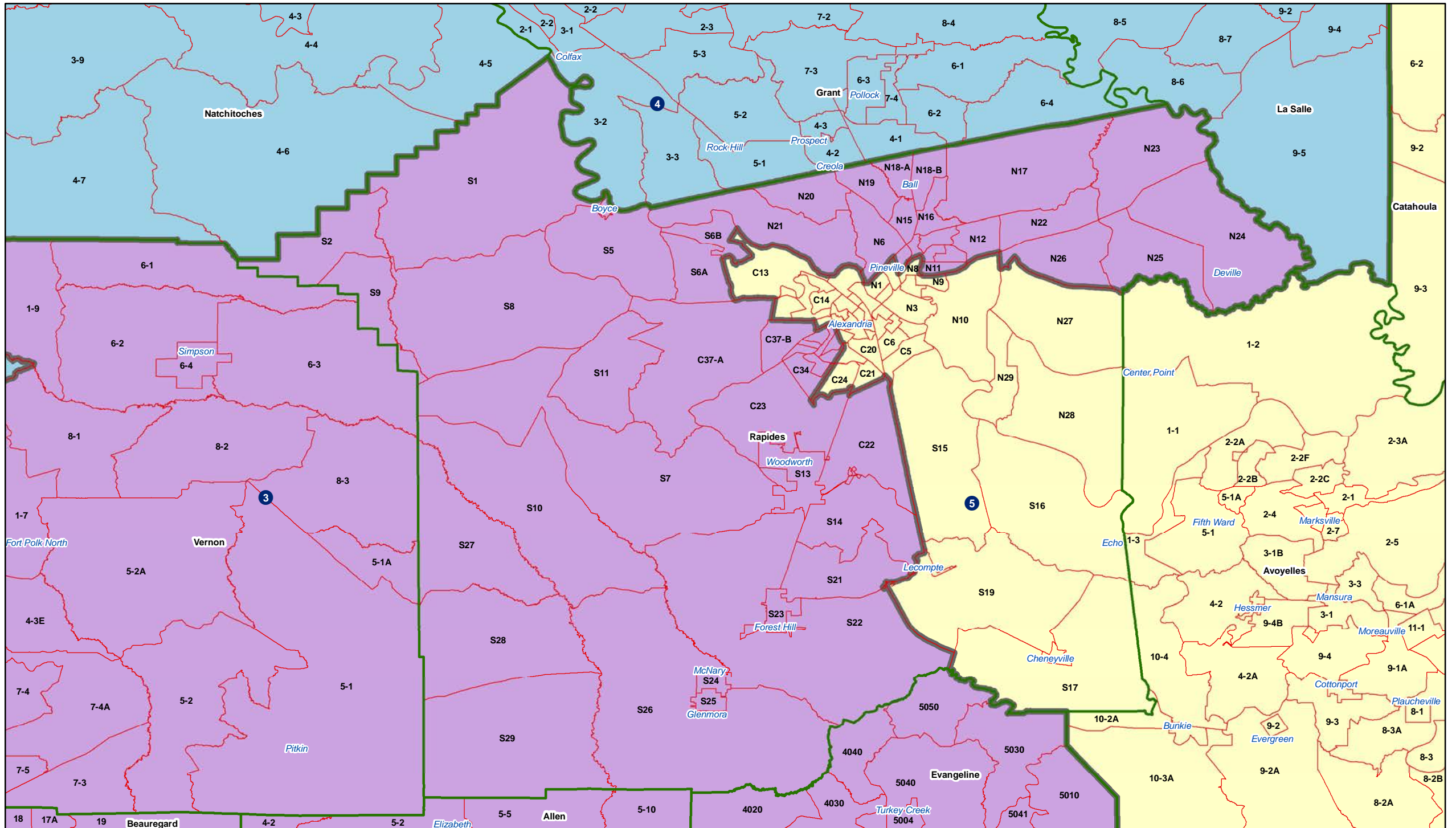
# Congress - Lafayette



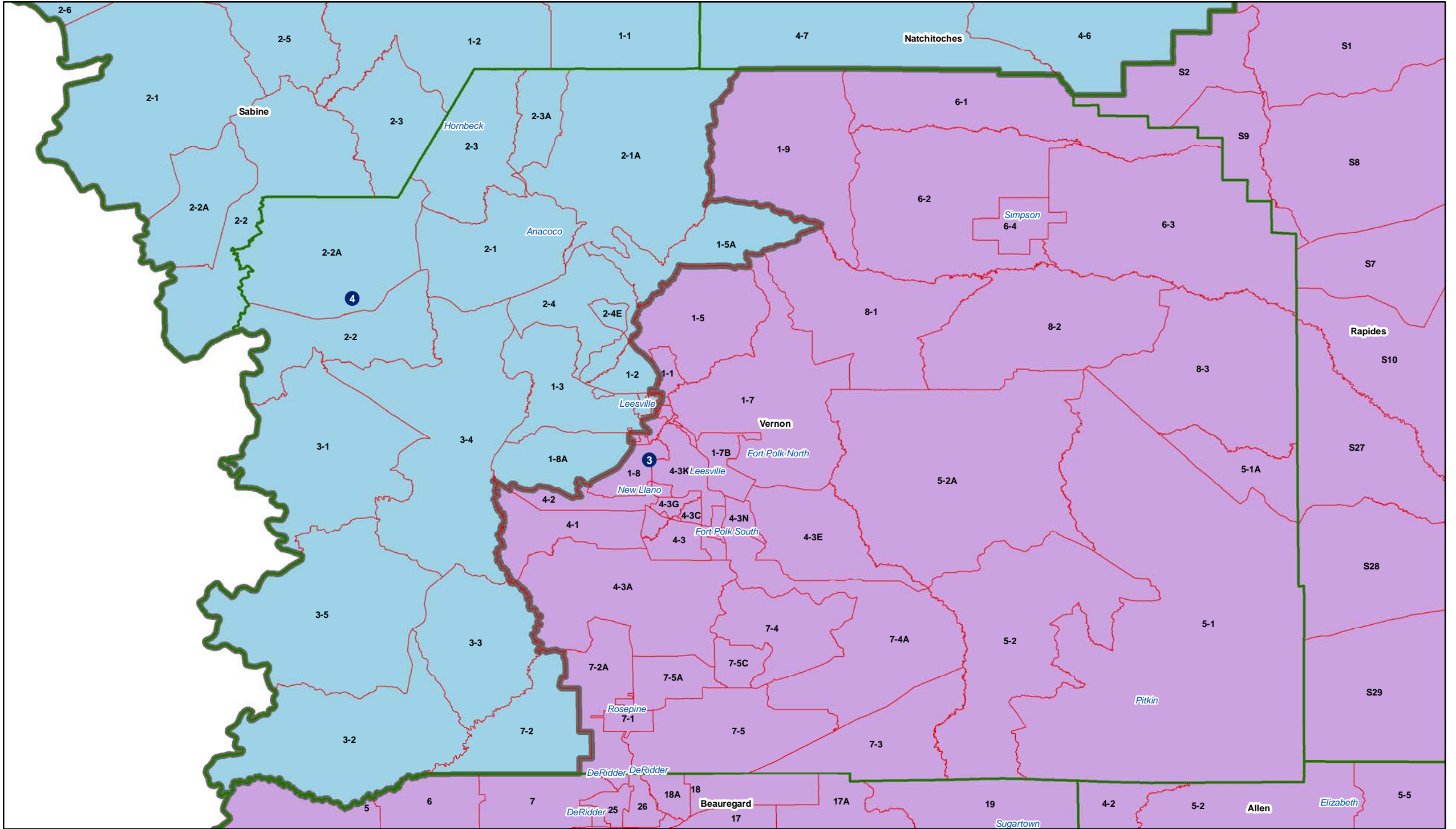
# Congress - Evangeline (part)



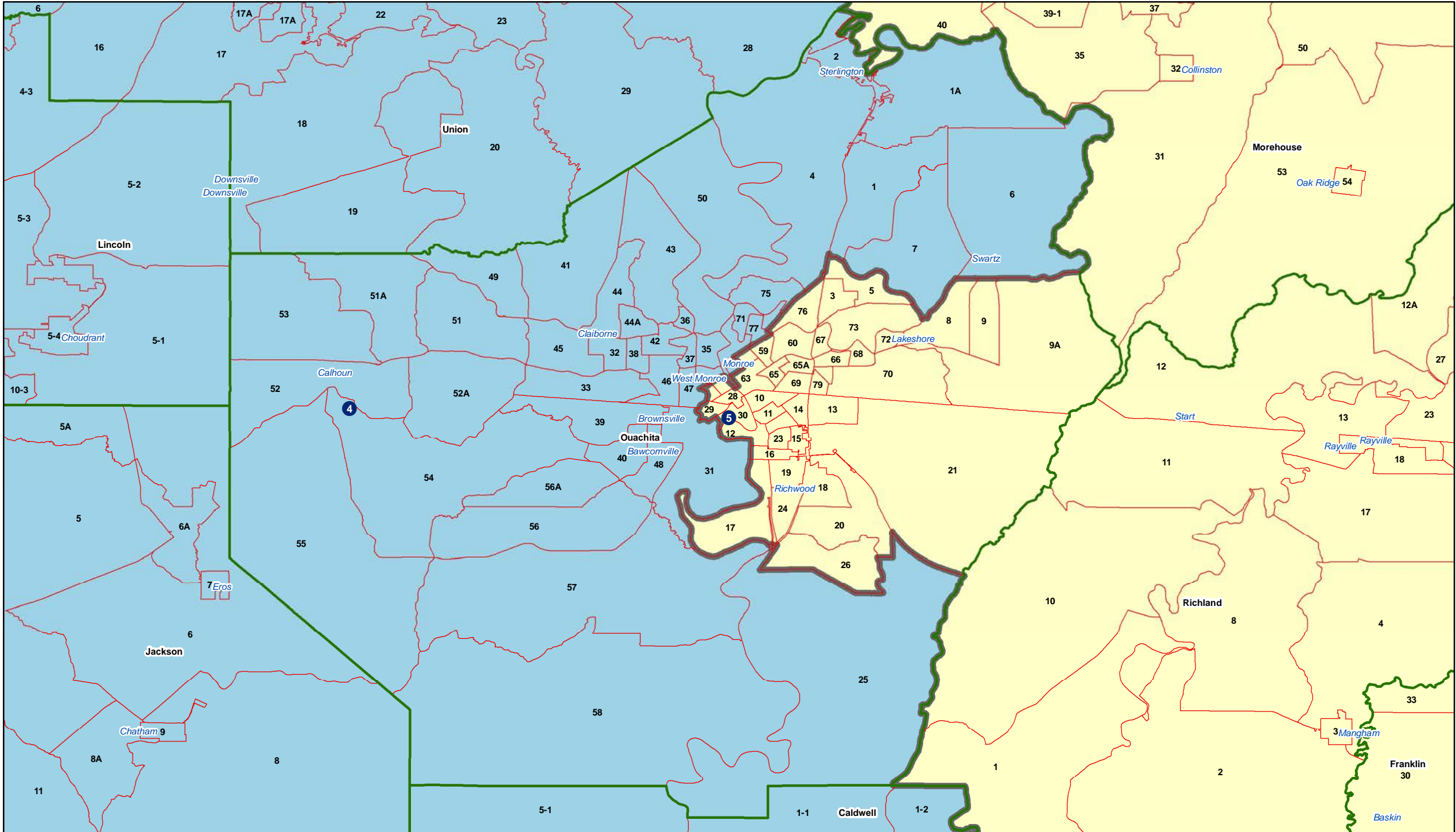
# Congress - Rapides



# Congress - Vernon



# Congress - Ouachita





# Congress -Tangipahoa (part)

